



Agenda

**Regular Meeting of the Public
Safety Committee
May 20, 2025 at 4:00 PM
City Council Chambers, City
Hall
200 Lincoln Avenue**

Procedures for Public Safety Committee Meeting

1. Call to Order
2. Roll Call
3. Approval of Agenda
4. Approval of Minutes
 - a. February 18, 2025 and March 18, 2025 Minutes
5. Presentations
6. Action Items
7. Discussion Items
8. Matters from Police, Chief Paul Joye
 - a. April 2025 Crime Stats and Crime Mapping
9. Matters from Fire, Chief Brian Moya
10. Matters from Emergency Management Director Brian Williams
11. Matters from RECC, Director Roberto Lujan
12. Matters from the Committee
13. Matters from the Chair
14. Next Meeting: June 17, 2025
15. Adjourn

Persons with disabilities in need of accommodations, contact the City Clerk's office at 955-6521, five (5) working days prior to meeting date.

**Regular Meeting of the Public Safety Committee
February 18, 2025 at 4:00 PM
City Council Chambers, City Hall
200 Lincoln Avenue
MINUTES**

1. Call to Order

Start time: 4:00 p.m.

2. Roll Call

MEMBERS PRESENT

Councilor Amanda Chavez

Member James Bolleter

Member Aric Wheeler

Member Cameron Crawford

Member Christine Robertson

Member Aurora Martinez

Member Bruce Finger

MEMBERS EXCUSED

Member Steven Pilcher

OTHERS IN ATTENDANCE Police Chief Paul Joye, DC of Police Thomas Grundler, Asst. Fire Chief Scott Ouderkirk, Emergency Management Director Brian Williams, Police Captain Amanda Montoya, Police Captain Lawrence Barnett, Crime Analyst Cassandra Tapia, RECC Dir. Roberto Lujan, Communications Director Regina Ruiz, Clerk Katherine Christner

3. Approval of Agenda

MOTION: A motion was made by Member Wheeler, seconded by Member Finger, to Approve the Agenda .

VOTE: The motion was passed on a voice vote.

For: Chair Chavez, Member Bolleter, Member Wheeler, Member Martinez, Member Robertson, Member Crawford, and Member Finger

Against: None

Abstain: None

4. Approval of Minutes

MOTION: A motion was made by Member Wheeler, seconded by Member Finger, to Approve the Minutes.

VOTE: The motion was passed on a voice vote.

For: Chair Chavez, Member Bolleter, Member Wheeler, Member Martinez, Member Robertson, Member Crawford, and Member Finger

Against: None

Abstain: None

a. November 19, 2024 Minutes

5. Presentations

6. Action Items

7. Discussion Items

8. Matters from Police, Chief Paul Joye

a. January 2025 Crime Stats and Crime Mapping

9. Matters from Fire, Chief Brian Moya

10. Matters from Emergency Management Director Brian Williams

11. Matters from the Committee

12. Matters from the Chair

13. Next Meeting: March 18, 2025

14. Adjourn

End time: 4:40 p.m.



Liaison

Chair

Regular Meeting of the Public Safety Committee
March 18, 2025 at 4:00 PM
City Council Chambers, City Hall
200 Lincoln Avenue
MINUTES

1. Call to Order

Start time: 4:02 p.m.

2. Roll Call

MEMBERS PRESENT

Councilor Amanda Chavez

Member Aric Wheeler

Member Christine Robertson

Member Bruce Finger

MEMBERS EXCUSED

Member Steven Pilcher

Member James Bolleter

Member Cameron Crawford

Member Aurora Martinez

No Quorum

OTHERS IN ATTENDANCE Police Chief Paul Joye, DC of Police Thomas Grundler, Asst. Fire Chief Scott Ouderkirk, Emergency Management Director Brian Williams, Police Captain Jimmie Montoya, Captain Amanda Montano, Police Captain Lawrence Barnett, Crime Analyst Cassandra Tino Avaa, RECC Dir. Roberto Lujan, Communications Director Regina Ruiz, Anna Marie Bowen, City Manager Mark Scott, Clerk Katherine Christner

3. Approval of Agenda

4. Approval of Minutes

Approve February 18, 2025, Minutes

5. Presentations

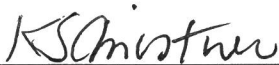
a. Excellence in Case Management Work. Saul Carta. Postponed

6. Action Items

7. Discussion Items

a. Make a decision on presentations for the rest of the year.

8. Matters from Police, Chief Paul Joye
 - a. February 2025 Crime Stats and Crime Mapping
 9. Matters from Fire, Chief Brian Moya
 10. Matters from Emergency Management Director Brian Williams
 11. Matters from RECC, Director Roberto Lujan
 12. Matters from the Committee
 13. Matters from the Chair
 14. Next Meeting: April 15, 2025
 15. Adjourn
- End time: 5:28 p.m.



Liaison

Chair



Crime Data

01-01-25 to 04-30-25

Base Occurrences

| 2025 | Jan | Feb | Mar | Apr | May | Jun | Jul | Aug | Sep | Oct | Nov | Dec | Total |
|------------------------------|-----|-----|-----|-----|-----|-----|-----|-----|-----|-----|-----|-----|-------|
| Homicide Offenses | 1 | 0 | 1 | 1 | | | | | | | | | 3 |
| Robbery | 5 | 5 | 6 | 6 | | | | | | | | | 22 |
| Motor Vehicle Theft | 70 | 37 | 23 | 38 | | | | | | | | | 168 |
| Arson | 4 | 2 | 1 | 0 | | | | | | | | | 7 |
| Sex Offenses, Forcible | 4 | 14 | 12 | 10 | | | | | | | | | 40 |
| Burglary/Breaking & Entering | 65 | 41 | 51 | 42 | | | | | | | | | 199 |
| Larceny/Theft Offenses | 268 | 222 | 200 | 215 | | | | | | | | | 905 |
| Assault Offenses | 170 | 156 | 211 | 190 | | | | | | | | | 727 |

| | Prior Month Changes | | |
|------------------------------|---------------------|-------|----------|
| | MARCH | APRIL | Changes |
| Homicide Offenses | 1 | 1 | 0.00% |
| Robbery | 6 | 6 | 0.00% |
| Motor Vehicle Theft | 23 | 38 | 65.22% |
| Arson | 1 | 0 | -100.00% |
| Sex Offenses, Forcible | 12 | 10 | -16.67% |
| Burglary/Breaking & Entering | 51 | 42 | -17.65% |
| Larceny/Theft Offenses | 200 | 215 | 7.50% |
| Assault Offenses | 211 | 190 | -9.95% |

| YTD - Year to Year Changes | | |
|----------------------------|------|---------|
| 2024 | 2025 | Changes |
| 0 | 3 | 300.00% |
| 22 | 22 | 0.00% |
| 212 | 168 | -20.75% |
| 7 | 7 | 0.00% |
| 27 | 40 | 48.15% |
| 242 | 199 | -17.77% |
| 902 | 905 | 0.33% |
| 536 | 727 | 35.63% |

| RESPONSE TIMES - Monthly Changes | | | |
|--------------------------------------|---------|---------|---------|
| Median Time - Call Start to Dispatch | | | |
| | MARCH | APRIL | Changes |
| Priority 1 | 0:11:06 | 0:10:32 | -5.11% |
| Priority 2 | 0:19:20 | 0:21:15 | 9.91% |
| Priority 3 | 0:25:42 | 0:27:29 | 6.94% |

| RESPONSE TIMES - Monthly Changes | | | |
|-----------------------------------|---------|---------|---------|
| Median Time - Dispatch to Arrival | | | |
| | MARCH | APRIL | Changes |
| Priority 1 | 0:06:26 | 0:06:07 | -4.92% |
| Priority 2 | 0:06:58 | 0:06:35 | -5.50% |
| Priority 3 | 0:07:34 | 0:06:35 | -13.00% |

| 2024 | 2025 | Changes |
|------|------|---------|
| 1948 | 2071 | 6.31% |

Overall Total

**denotes an increase

| CALLS FOR SERVICE | | | |
|-------------------|-------|-------|---------|
| Monthly Changes | | | |
| | MARCH | APRIL | Changes |
| Dispatched | 4242 | 4641 | 9.41% |
| Self Initiated | 2068 | 2332 | 12.77% |
| Total | 6310 | 6973 | 10.51% |



Santa Fe Crime Map



Map Status:

All

District:

All

Zone:

All

Sector:

All

Created Date:

Last 1 Months (Calendar)



4/1/2025 - 4/30/2025

Switch Map Style (Heat/Point Map)

NIBRS Code:

All

NIBRS Offense:

All

Offense Description:

All

Offense Category:

Homicide Offenses

Address:

All

Completion:

All

Reset Filters

Offense Categories (NIBRS) - Completed

Completion COMPLETED

Total Offenses

1

Total Incidents (May be Inclusive of Multiple Offenses)

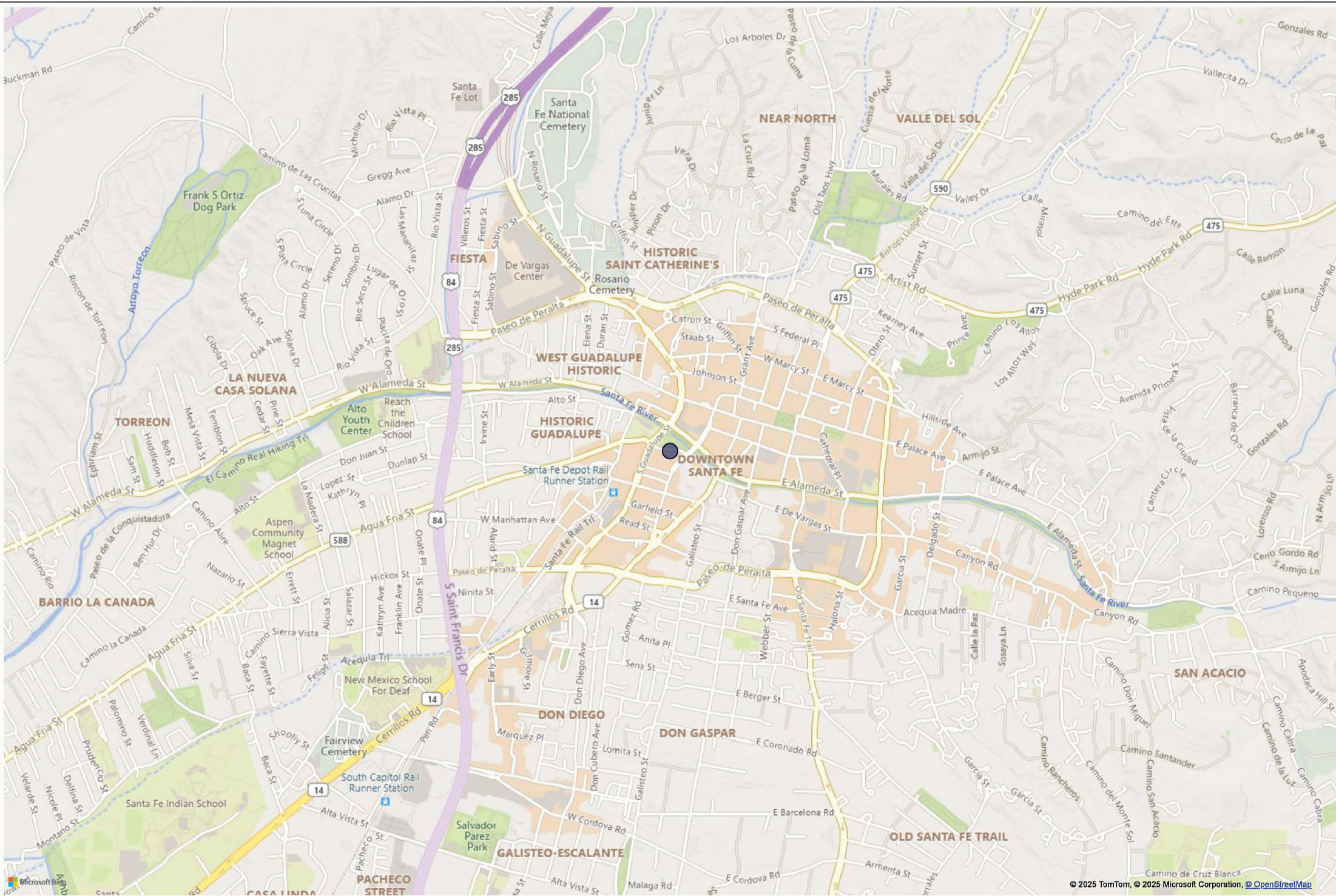
1

1



Homicide Offenses

Offense Categories (NIBRS) - Attempted



1 offenses mapped.

0 offenses not mapped due to missing and/or incomplete geographic information. Offenses are still counted in other visuals.



Santa Fe Crime Map



Map Status: All **District:** All **Zone:** All **Sector:** All **Created Date:** Last 1 Months (Calend... 4/1/2025 - 4/30/2025

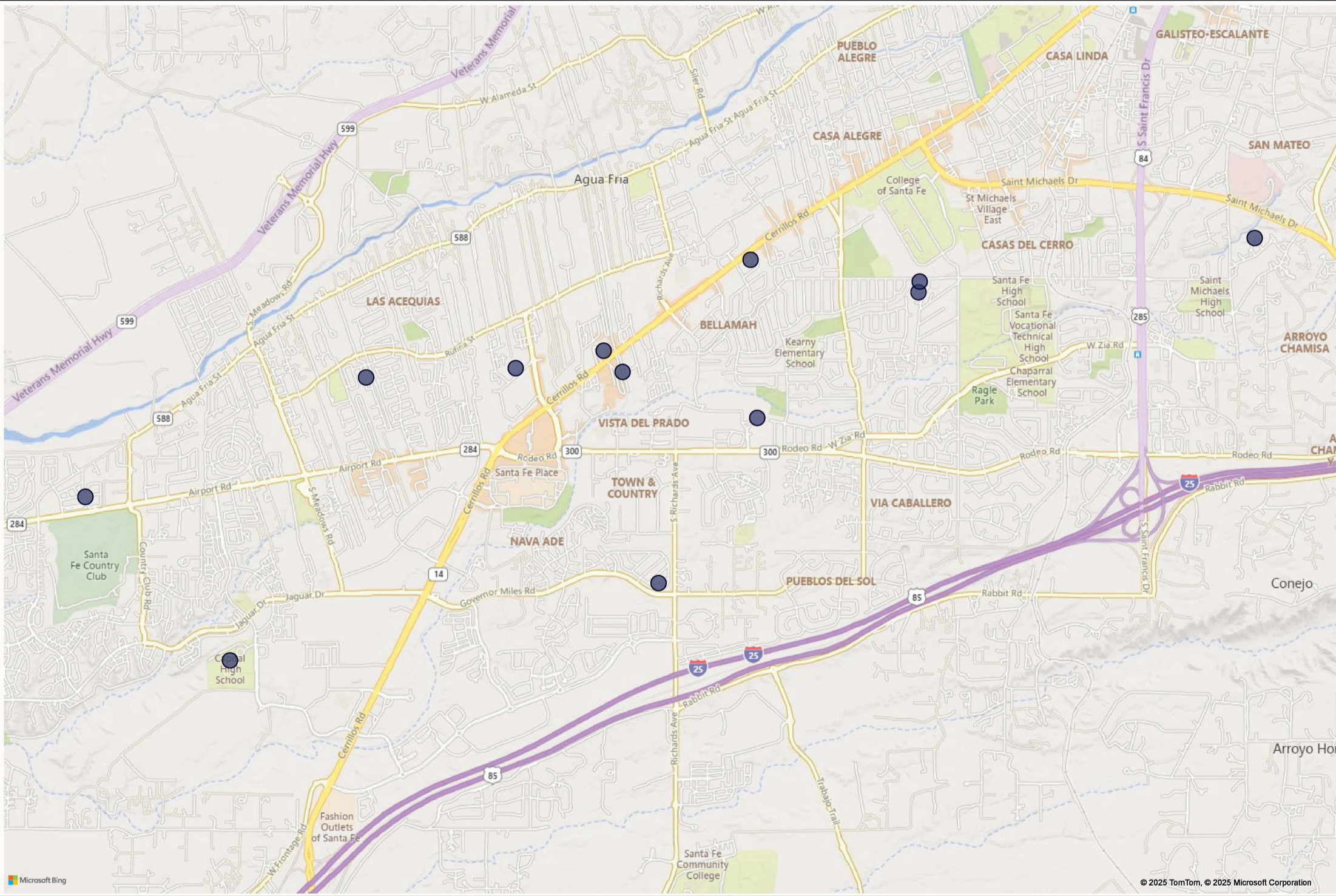
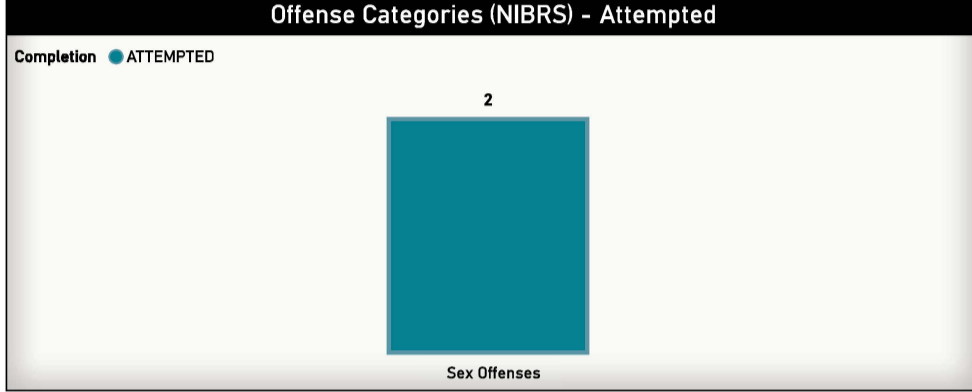
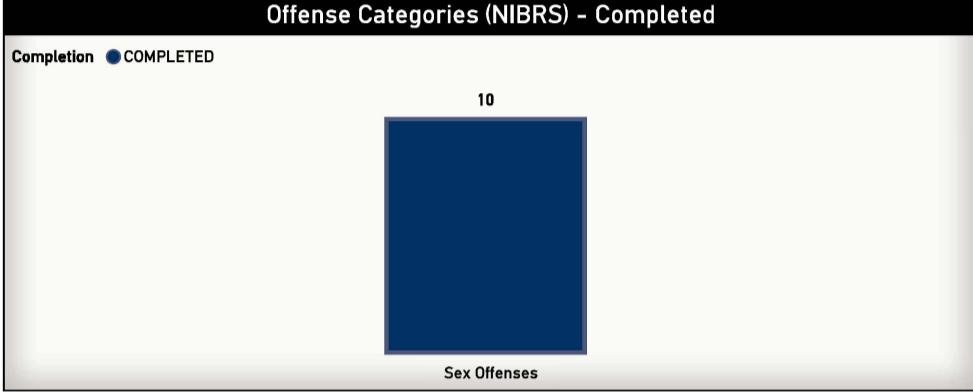
NIBRS Code: All **NIBRS Offense:** All **Offense Description:** All **Offense Category:** Sex Offenses **Address:** All **Completion:** All

Switch Map Style (Heat/Point Map)

Reset Filters

Total Offenses
12

Total Incidents (May be Inclusive of Multiple Offenses)
12



12 offenses mapped. 0 offenses not mapped due to missing and/or incomplete geographic information. Offenses are still counted in other visuals.



Santa Fe Crime Map



Map Status:
District:
Zone:
Sector:
Created Date: Last | 1 | Months (Calend... |

NIBRS Code:
NIBRS Offense:
Offense Description:
Offense Category:
Address:
Completion:

4/1/2025 - 4/30/2025

Switch Map Style (Heat/Point Map)

Reset Filters

Total Offenses

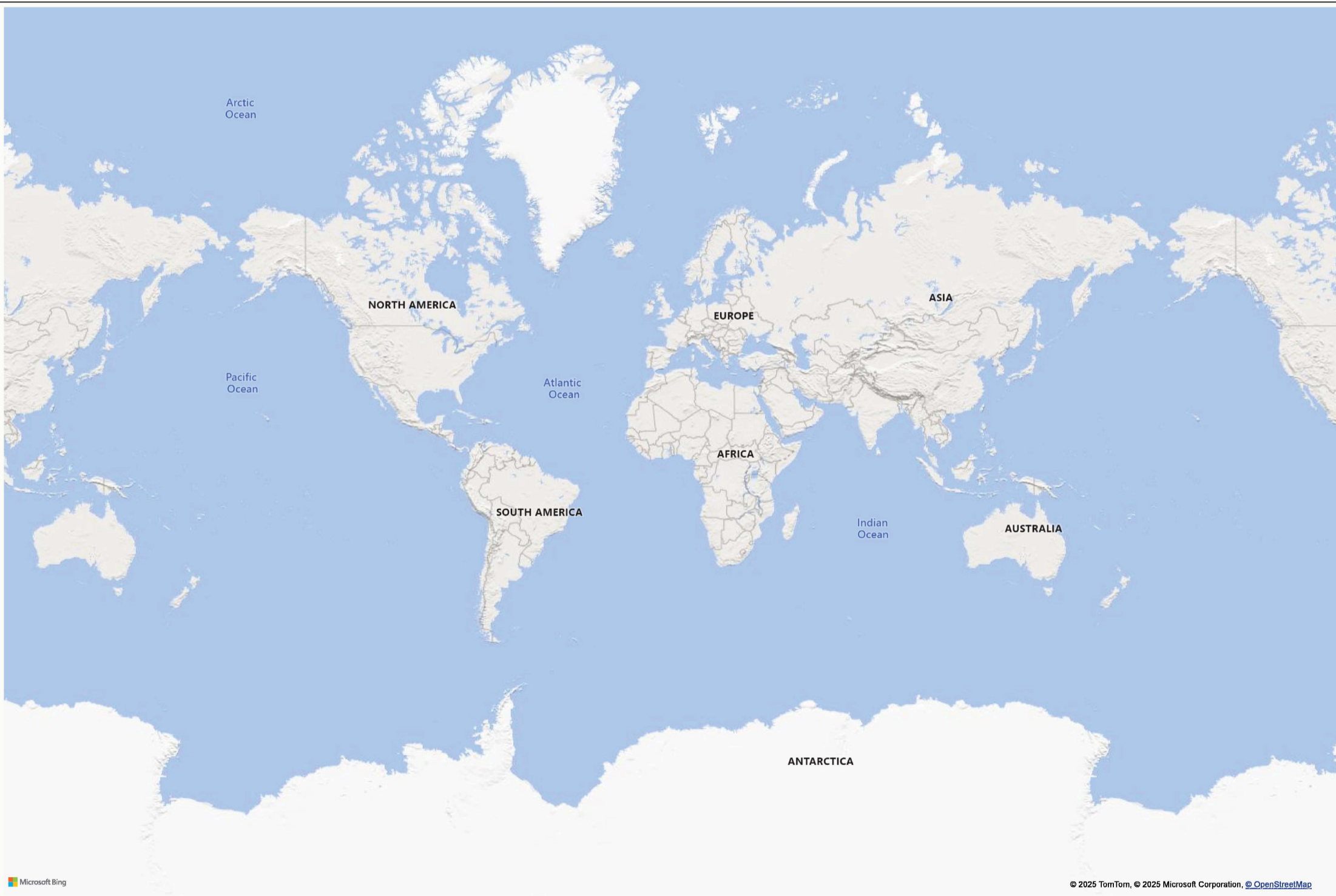
--

Total Incidents (May be Inclusive of Multiple Offenses)

0

Offense Categories (NIBRS) - Completed

Offense Categories (NIBRS) - Attempted



0 offenses mapped. 0 offenses not mapped due to missing and/or incomplete geographic information. Offenses are still counted in other visuals.



Santa Fe Crime Map



Map Status: All **District:** All **Zone:** All **Sector:** All **Created Date:** Last 1 Months (Calendar) 4/1/2025 - 4/30/2025

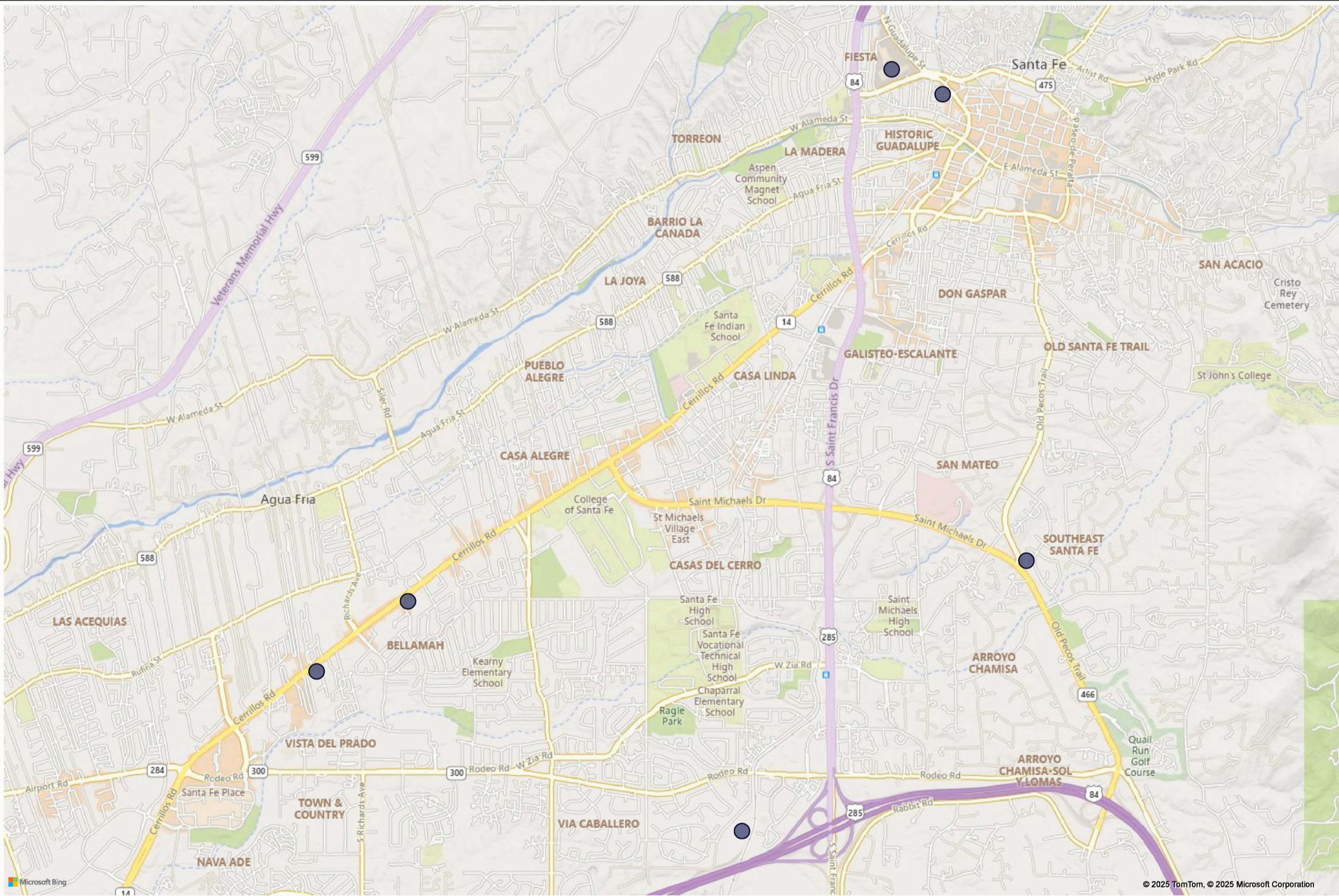
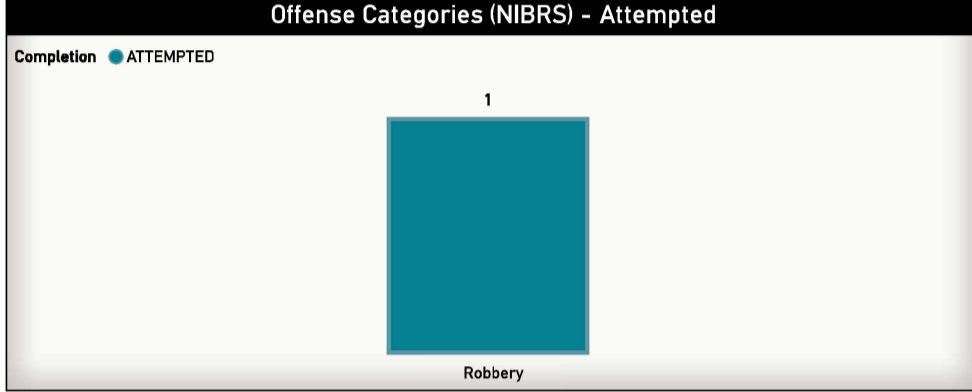
NIBRS Code: All **NIBRS Offense:** All **Offense Description:** All **Offense Category:** Robbery **Address:** All **Completion:** All

Switch Map Style (Heat/Point Map)

Reset Filters

Total Offenses
7

Total Incidents (May be Inclusive of Multiple Offenses)
7



7 offenses mapped. 0 offenses not mapped due to missing and/or incomplete geographic information. Offenses are still counted in other visuals.



Santa Fe Crime Map



Map Status:
District:
Zone:
Sector:
Created Date: Last 1 Months (Calendar icon) 4/1/2025 - 4/30/2025

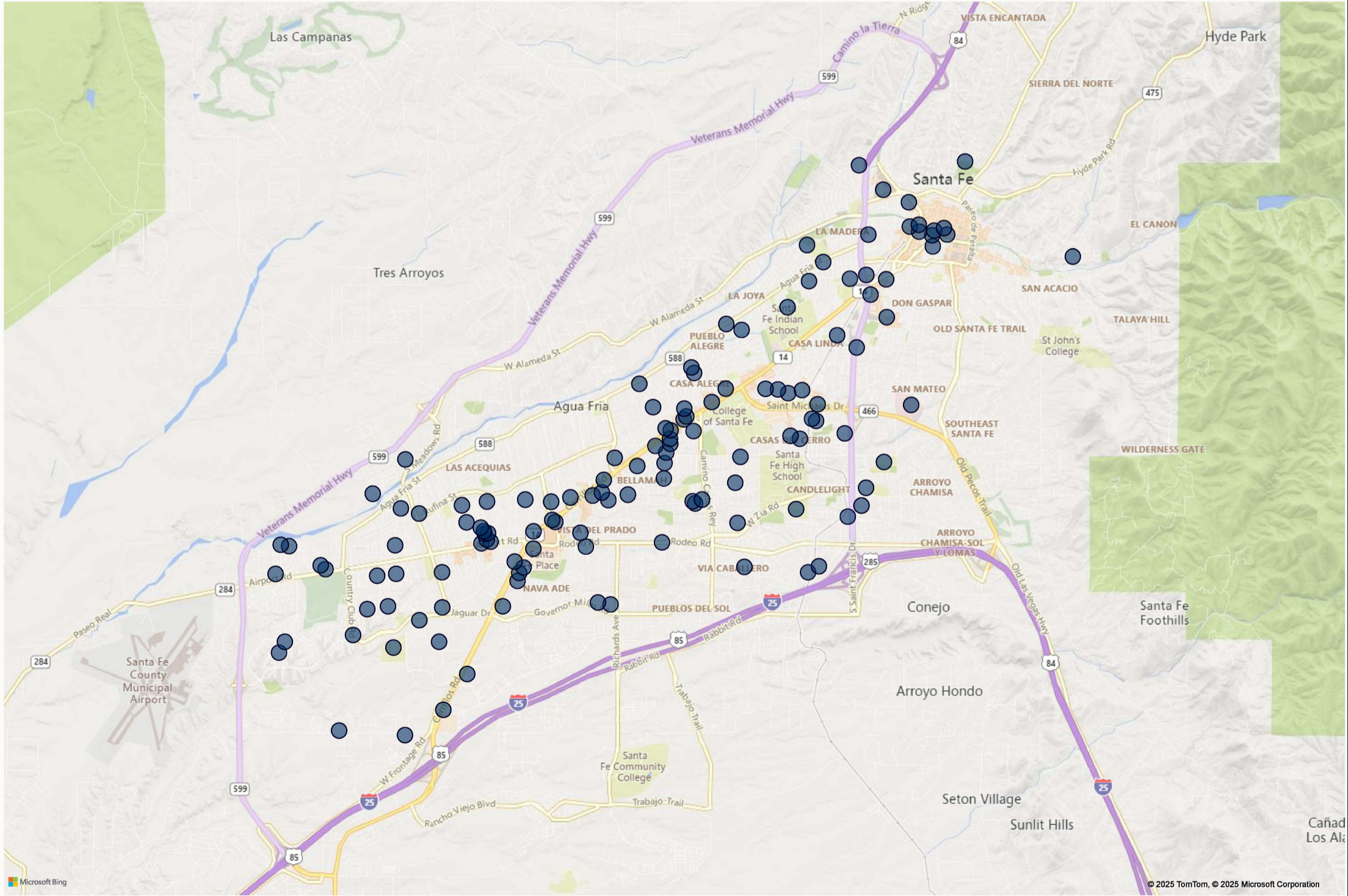
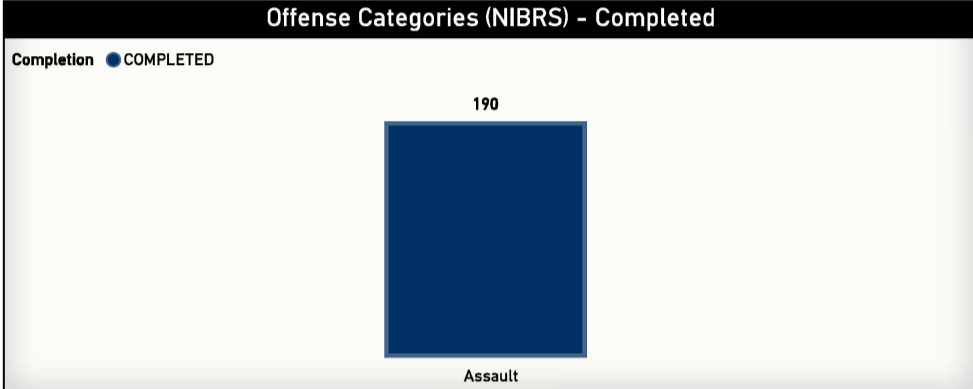
NIBRS Code:
NIBRS Offense:
Offense Description:
Offense Category:
Address:
Completion:

Switch Map Style (Heat/Point Map)

Reset Filters

Total Offenses
190

Total Incidents (May be Inclusive of Multiple Offenses)
147



186 offenses mapped.

4 offenses not mapped due to missing and/or incomplete geographic information. Offenses are still counted in other visuals.



Santa Fe Crime Map



Map Status: All **District:** All **Zone:** All **Sector:** All **Created Date:** Last 1 Months (Calend... 4/1/2025 - 4/30/2025

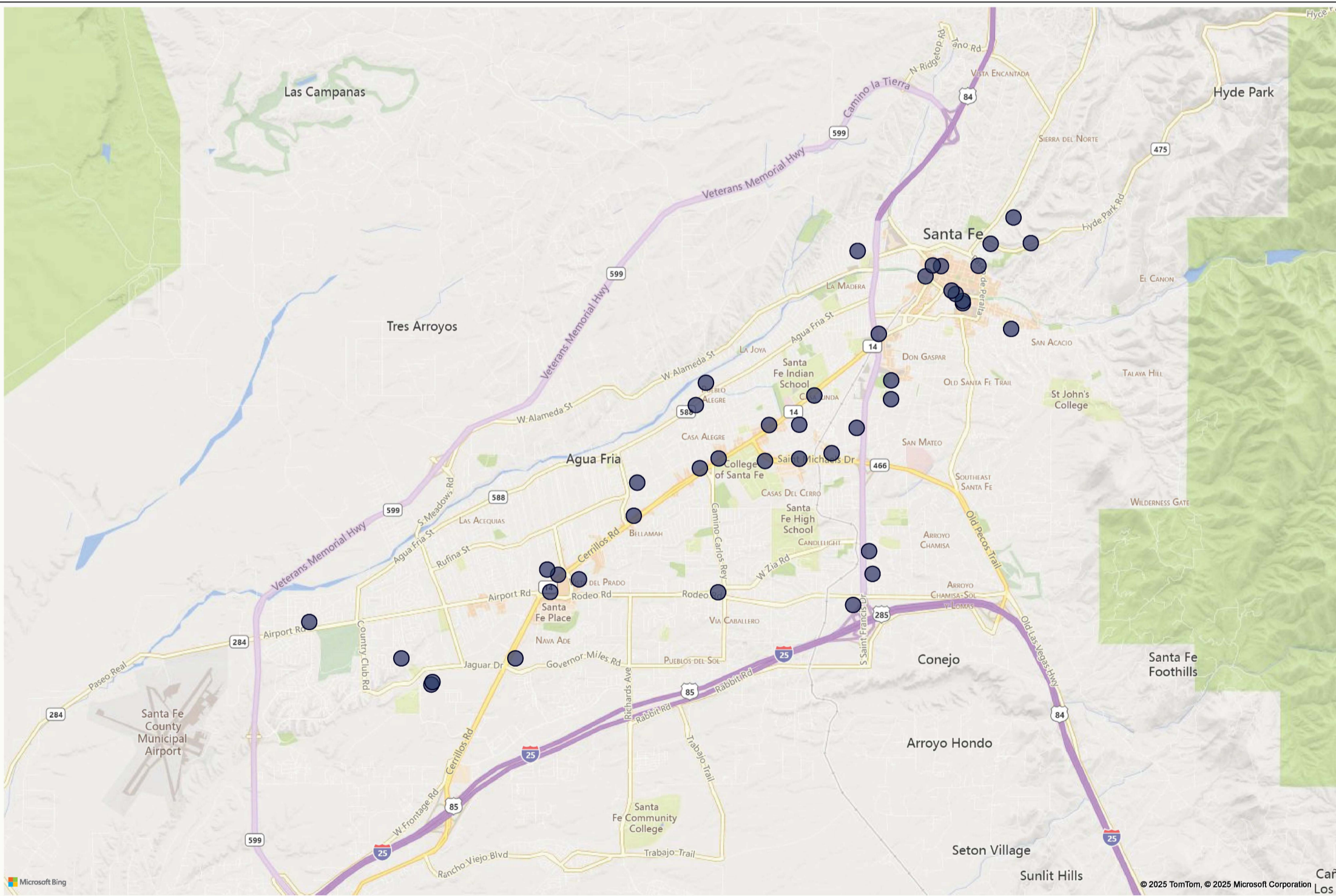
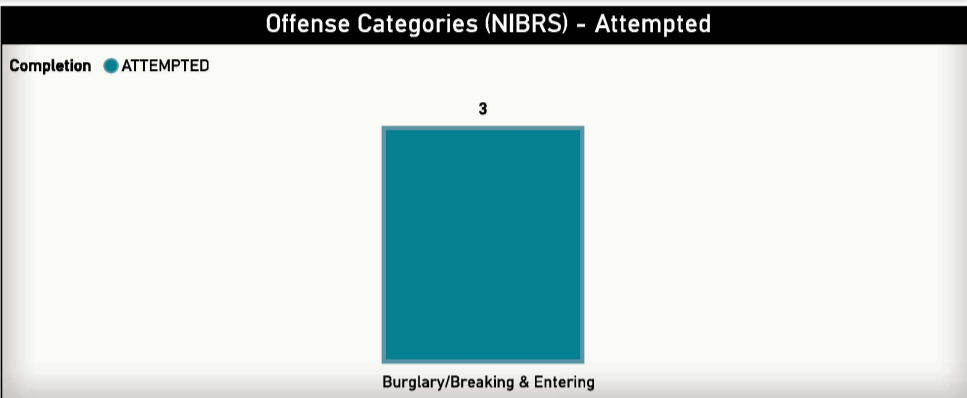
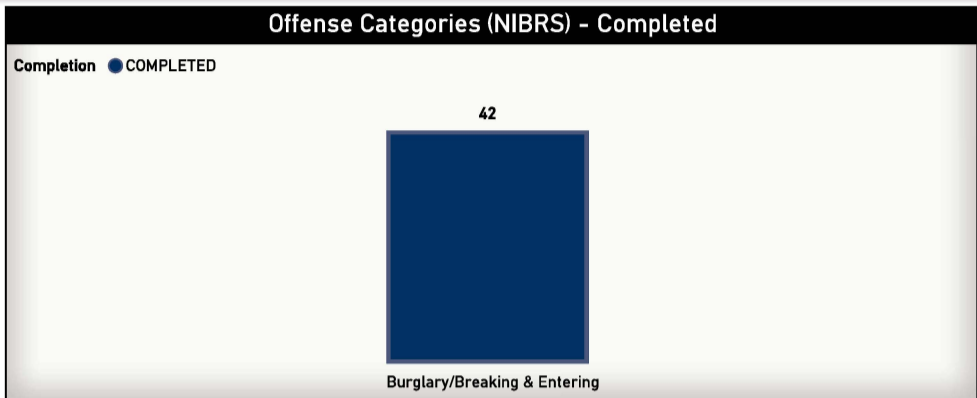
NIBRS Code: All **NIBRS Offense:** All **Offense Description:** All **Offense Category:** Burglary/Breaking & Enter... **Address:** All **Completion:** All

Switch Map Style (Heat/Point Map)

Reset Filters

Total Offenses
45

Total Incidents (May be Inclusive of Multiple Offenses)
45



44 offenses mapped. 1 offenses not mapped due to missing and/or incomplete geographic information. Offenses are still counted in other visuals.



Santa Fe Crime Map



Map Status: All **District:** All **Zone:** All **Sector:** All **Created Date:** Last 1 Months (Calend... 4/1/2025 - 4/30/2025

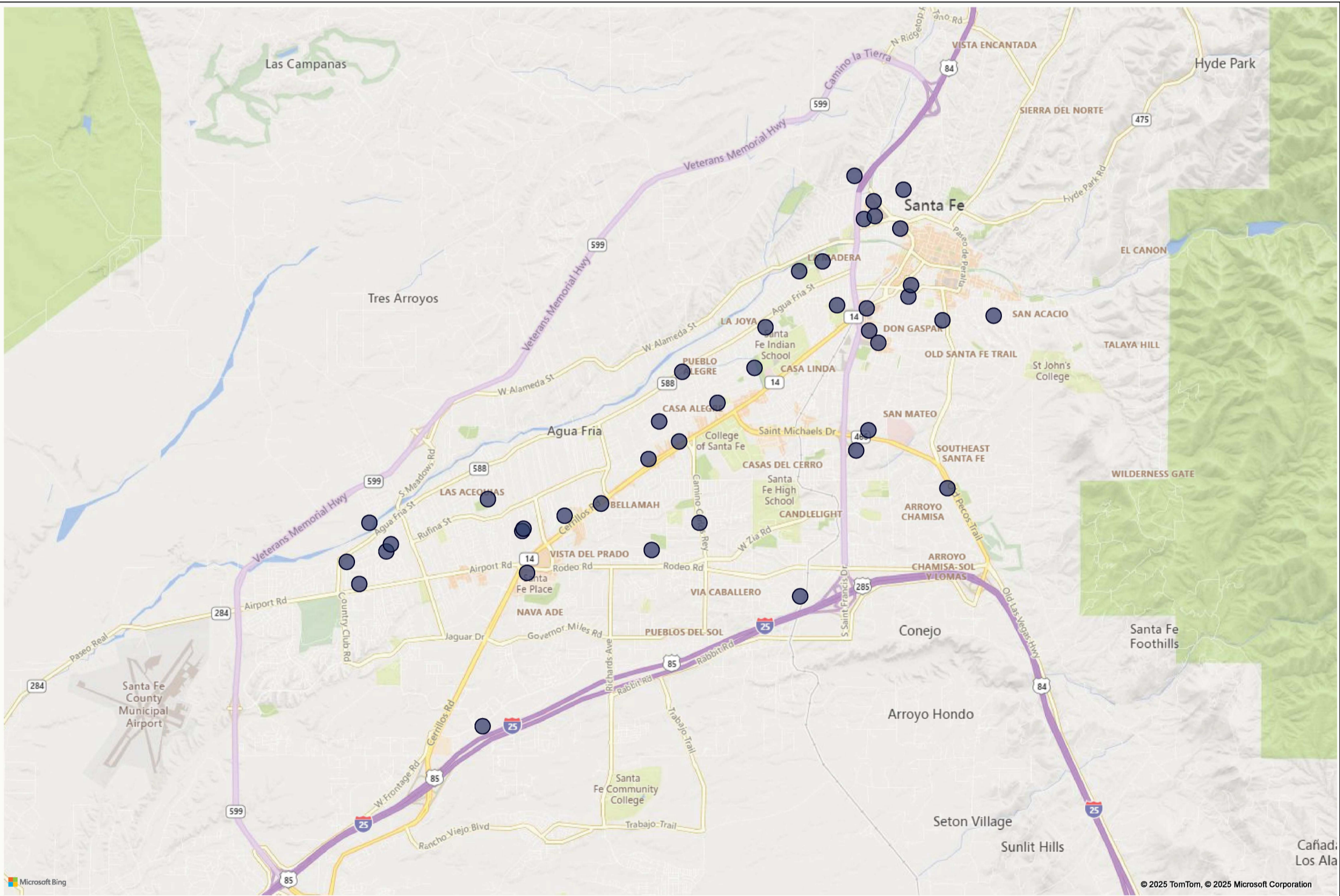
NIBRS Code: All **NIBRS Offense:** All **Offense Description:** All **Offense Category:** Motor Vehicle Theft **Address:** All **Completion:** All

Switch Map Style (Heat/Point Map)

Reset Filters

Total Offenses
42

Total Incidents (May be Inclusive of Multiple Offenses)
41



42 offenses mapped. 0 offenses not mapped due to missing and/or incomplete geographic information. Offenses are still counted in other visuals.



Santa Fe Crime Map



Map Status: All **District:** All **Zone:** All **Sector:** All **Created Date:** Last 1 Months (Calend...)
 4/1/2025 - 4/30/2025

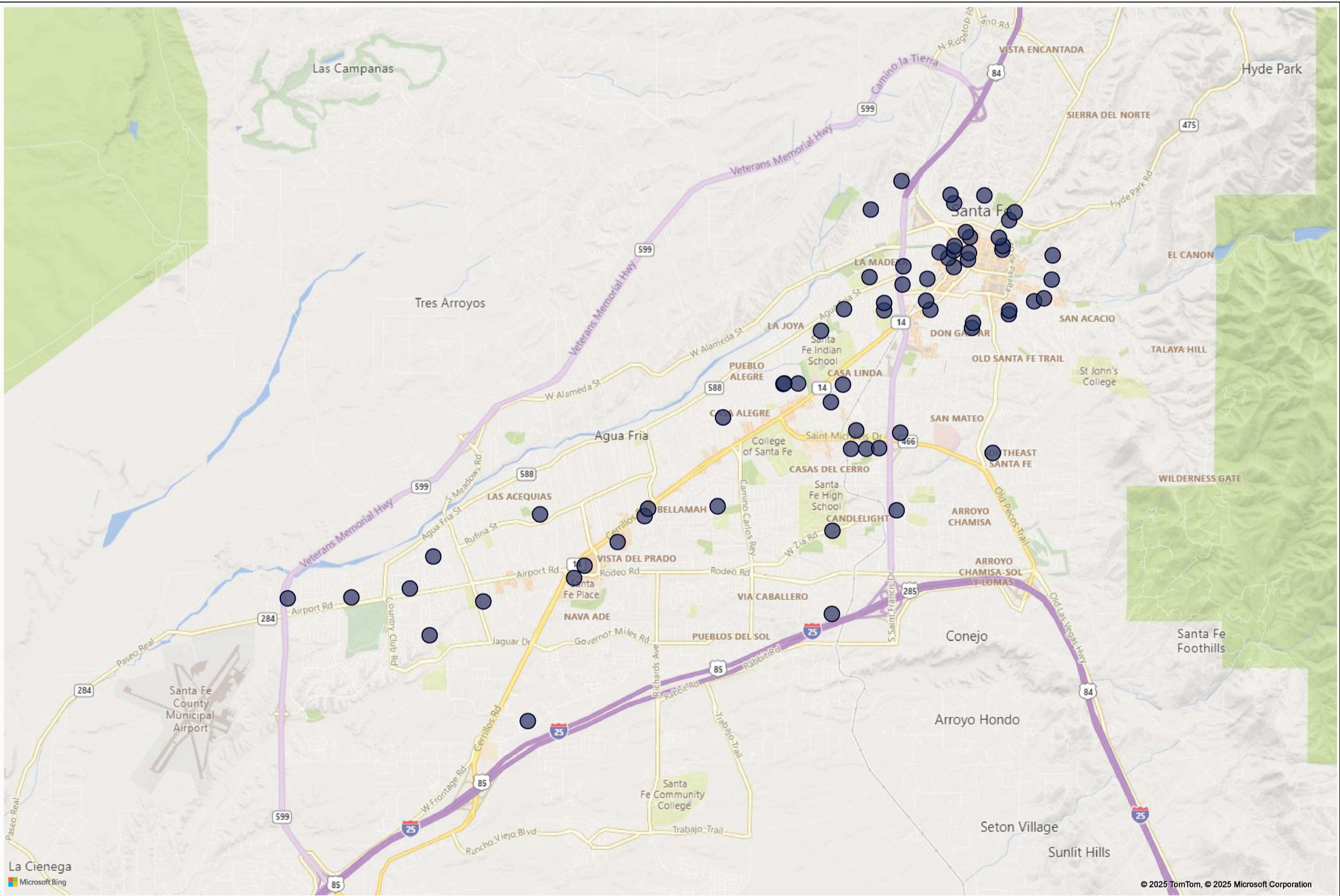
NIBRS Code: All **NIBRS Offense:** All **Offense Description:** All **Offense Category:** Theft From Motor Vehicle **Address:** All **Completion:** All

Switch Map Style (Heat/Point Map)

Reset Filters

Total Offenses
72

Total Incidents (May be Inclusive of Multiple Offenses)
72



69 offenses mapped. 3 offenses not mapped due to missing and/or incomplete geographic information. Offenses are still counted in other visuals.



Santa Fe Crime Map



Map Status: All **District:** All **Zone:** All **Sector:** All **Created Date:** Last 1 Months (Calend... 4/1/2025 - 4/30/2025

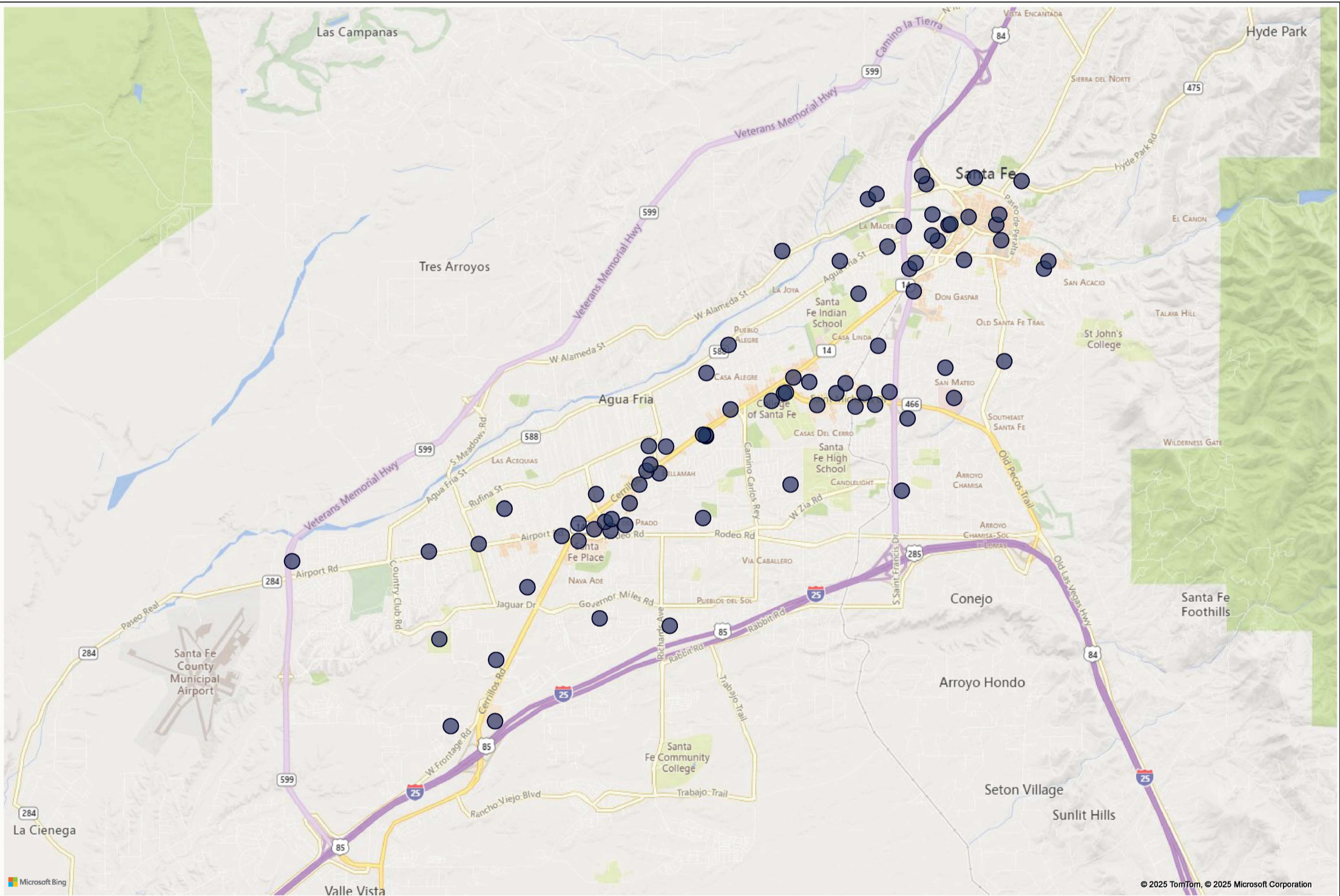

NIBRS Code: All **NIBRS Offense:** All **Offense Description:** All **Offense Category:** Larceny/Theft **Address:** All **Completion:** All

Switch Map Style (Heat/Point Map)

Reset Filters

Total Offenses
148

Total Incidents (May be Inclusive of Multiple Offenses)
146



145 offenses mapped.

3 offenses not mapped due to missing and/or incomplete geographic information. Offenses are still counted in other visuals.