



Agenda

**Regular Meeting of the Public
Safety Committee
April 15, 2025 at 4:00 PM
City Council Chambers, City
Hall
200 Lincoln Avenue**

Procedures for Public Safety Committee Meeting

1. Call to Order
2. Roll Call
3. Approval of Agenda
4. Approval of Minutes
 - a. Approve February 18, 2025 and March 18, 2025 Minutes
5. Presentations
 - a. Santa Fe Citizens' Council Update:
Dialogue /discussion
Presented by: Jackie Valdez
6. Action Items
7. Discussion Items
8. Matters from Police, Chief Paul Joye
 - a. March 2025 Crime Stats and Mapping
9. Matters from Fire, Chief Brian Moya
10. Matters from Emergency Management Director Brian Williams
11. Matters From RECC, Director Roberto Lujan
12. Matters from the Committee
13. Matters from the Chair
14. Next Meeting: May 20, 2025
15. Adjourn

Persons with disabilities in need of accommodations, contact the City Clerk's office at 955-6521, five (5) working days prior to meeting date.

**Regular Meeting of the Public Safety Committee
February 18, 2025 at 4:00 PM
City Council Chambers, City Hall
200 Lincoln Avenue
MINUTES**

1. Call to Order

Start time: 4:00 p.m.

2. Roll Call

MEMBERS PRESENT

Councilor Amanda Chavez
Member James Bolleter
Member Aric Wheeler
Member Cameron Crawford
Member Christine Robertson
Member Aurora Martinez
Member Bruce Finger

MEMBERS EXCUSED

Member Steven Pilcher

OTHERS IN ATTENDANCE Police Chief Paul Joye, DC of Police Thomas Grundler, Asst. Fire Chief Scott Ouderkirk, Emergency Management Director Brian Williams, Police Captain Amanda Montoya, Police Captain Lawrence Barnett, Crime Analyst Cassandra Tapia, RECC Dir. Roberto Lujan, Communications Director Regina Ruiz, Clerk Katherine Christner

3. Approval of Agenda

MOTION: A motion was made by Member Wheeler, seconded by Member Finger, to Approve the Agenda .

VOTE: The motion was passed on a voice vote.

For: Chair Chavez, Member Bolleter, Member Wheeler, Member Martinez, Member Robertson, Member Crawford, and Member Finger

Against: None

Abstain: None

4. Approval of Minutes

MOTION: A motion was made by Member Wheeler, seconded by Member Finger, to Approve the Minutes.

VOTE: The motion was passed on a voice vote.

For: Chair Chavez, Member Bolleter, Member Wheeler, Member Martinez, Member Robertson, Member Crawford, and Member Finger

Against: None

Abstain: None

- a. November 19, 2024 Minutes
 - 5. Presentations
 - 6. Action Items
 - 7. Discussion Items
 - 8. Matters from Police, Chief Paul Joye
 - a. January 2025 Crime Stats and Crime Mapping
 - 9. Matters from Fire, Chief Brian Moya
 - 10. Matters from Emergency Management Director Brian Williams
 - 11. Matters from the Committee
 - 12. Matters from the Chair
 - 13. Next Meeting: March 18, 2025
 - 14. Adjourn
- End time: 4:40 p.m.



Liaison

Chair

Regular Meeting of the Public Safety Committee
March 18, 2025 at 4:00 PM
City Council Chambers, City Hall
200 Lincoln Avenue
MINUTES

1. Call to Order

Start time: 4:02 p.m.

2. Roll Call

MEMBERS PRESENT

Councilor Amanda Chavez

Member Aric Wheeler

Member Christine Robertson

Member Bruce Finger

MEMBERS EXCUSED

Member Steven Pilcher

Member James Bolleter

Member Cameron Crawford

Member Aurora Martinez

No Quorum

OTHERS IN ATTENDANCE Police Chief Paul Joye, DC of Police Thomas Grundler, Asst. Fire Chief Scott Ouderkirk, Emergency Management Director Brian Williams, Police Captain Jimmie Montoya, Captain Amanda Montano, Police Captain Lawrence Barnett, Crime Analyst Cassandra Tino Avaa, RECC Dir. Roberto Lujan, Communications Director Regina Ruiz, Anna Marie Bowen, City Manager Mark Scott, Clerk Katherine Christner

3. Approval of Agenda

4. Approval of Minutes

Approve February 18, 2025, Minutes

5. Presentations

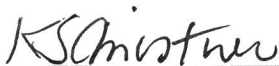
a. Excellence in Case Management Work. Saul Carta. Postponed

6. Action Items

7. Discussion Items

a. Make a decision on presentations for the rest of the year.

8. Matters from Police, Chief Paul Joye
 - a. February 2025 Crime Stats and Crime Mapping
 9. Matters from Fire, Chief Brian Moya
 10. Matters from Emergency Management Director Brian Williams
 11. Matters from RECC, Director Roberto Lujan
 12. Matters from the Committee
 13. Matters from the Chair
 14. Next Meeting: April 15, 2025
 15. Adjourn
- End time: 5:28 p.m.



Liaison

Chair



Crime Data

01-01-25 to 03-31-25

Base Occurrences

2025	Jan	Feb	Mar	Apr	May	Jun	Jul	Aug	Sep	Oct	Nov	Dec	Total
Homicide Offenses	1	0	1										2
Robbery	5	5	6										16
Motor Vehicle Theft	70	37	23										130
Arson	4	2	1										7
Sex Offenses, Forcible	4	14	12										30
Burglary/Breaking & Entering	65	41	51										157
Larceny/Theft Offenses	268	222	200										690
Assault Offenses	170	156	211										537

	Prior Month Changes		
	FEBRUARY	MARCH	Changes
Homicide Offenses	0	1	100.00%
Robbery	5	6	20.00%
Motor Vehicle Theft	37	23	-37.84%
Arson	2	1	-50.00%
Sex Offenses, Forcible	14	12	-14.29%
Burglary/Breaking & Entering	41	51	24.39%
Larceny/Theft Offenses	222	200	-9.91%
Assault Offenses	156	211	35.26%

	YTD - Year to Year Changes		
	2024	2025	Changes
Homicide Offenses	0	2	200.00%
Robbery	17	16	-5.88%
Motor Vehicle Theft	164	130	-20.73%
Arson	2	7	250.00%
Sex Offenses, Forcible	19	30	57.89%
Burglary/Breaking & Entering	188	157	-16.49%
Larceny/Theft Offenses	631	690	9.35%
Assault Offenses	410	537	30.98%

RESPONSE TIMES - Monthly Changes			
Median Time - Call Start to Dispatch			
	FEBRUARY	MARCH	Changes
Priority 1	0:13:17	0:11:06	-16.44%
Priority 2	0:26:31	0:19:20	-27.09%
Priority 3	0:46:41	0:25:42	-44.95%

RESPONSE TIMES - Monthly Changes			
Median Time - Dispatch to Arrival			
	FEBRUARY	MARCH	Changes
Priority 1	0:09:55	0:06:26	-35.13%
Priority 2	0:07:37	0:06:58	-8.53%
Priority 3	0:07:55	0:07:34	-4.42%

	2024	2025	Changes
Overall Total	1431	1569	9.64%

**denotes an increase

CALLS FOR SERVICE			
Monthly Changes			
	FEBRUARY	MARCH	Changes
Dispatched	3816	4242	11.16%
Self Initiated	1907	2068	8.44%
Total	5723	6310	10.26%

Map Status:
All

District:
All

Zone:
All

Sector:
All

Created Date:
Last 1 Months (Calendar)



Switch Map Style (Heat/Point Map)

NIBRS Code:
All

NIBRS Offense:
All

Offense Description:
All

Offense Category:
Homicide Offenses

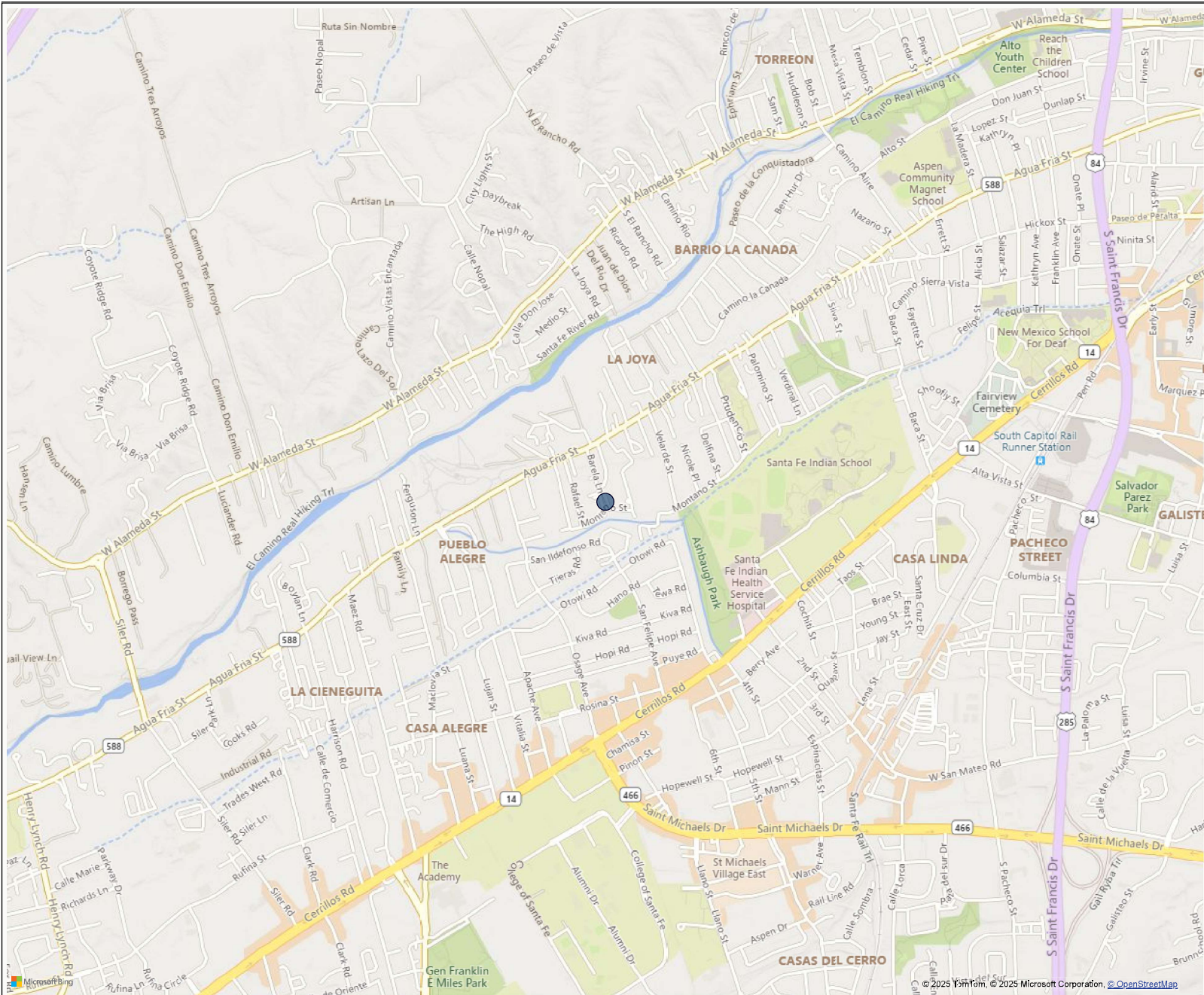
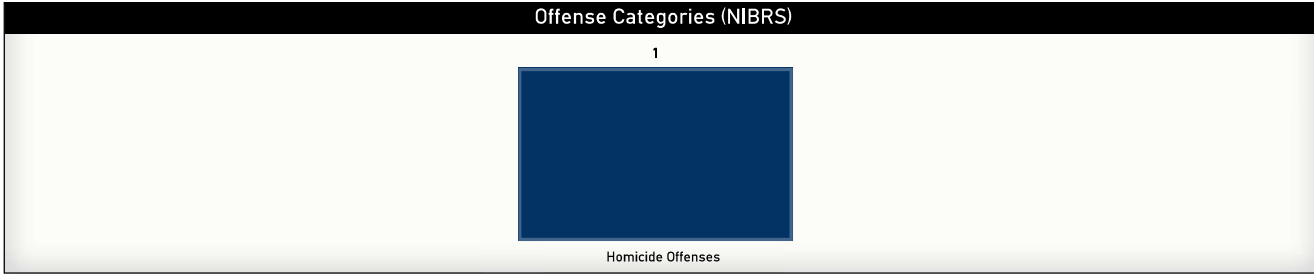
Address:
All

Reset Filters

3/1/2025 - 3/31/2025

Total Offenses
1

Total Incidents (May be Inclusive of Multiple Offenses)
1



1 offenses mapped.

0 offenses not mapped due to missing and/or incomplete geographic information. Offenses are still counted in other visuals.

Map Status:
All

District:
All

Zone:
All

Sector:
All

Created Date:
Last 1 Months (Calendar)
3/1/2025 - 3/31/2025

Switch Map Style
(Heat/Point Map)

NIBRS Code:
All

NIBRS Offense:
All

Offense Description:
All

Offense Category:
Sex Offenses

Address:
All

Reset Filters

Total Offenses


12

Total Incidents (May be Inclusive of Multiple Offenses)

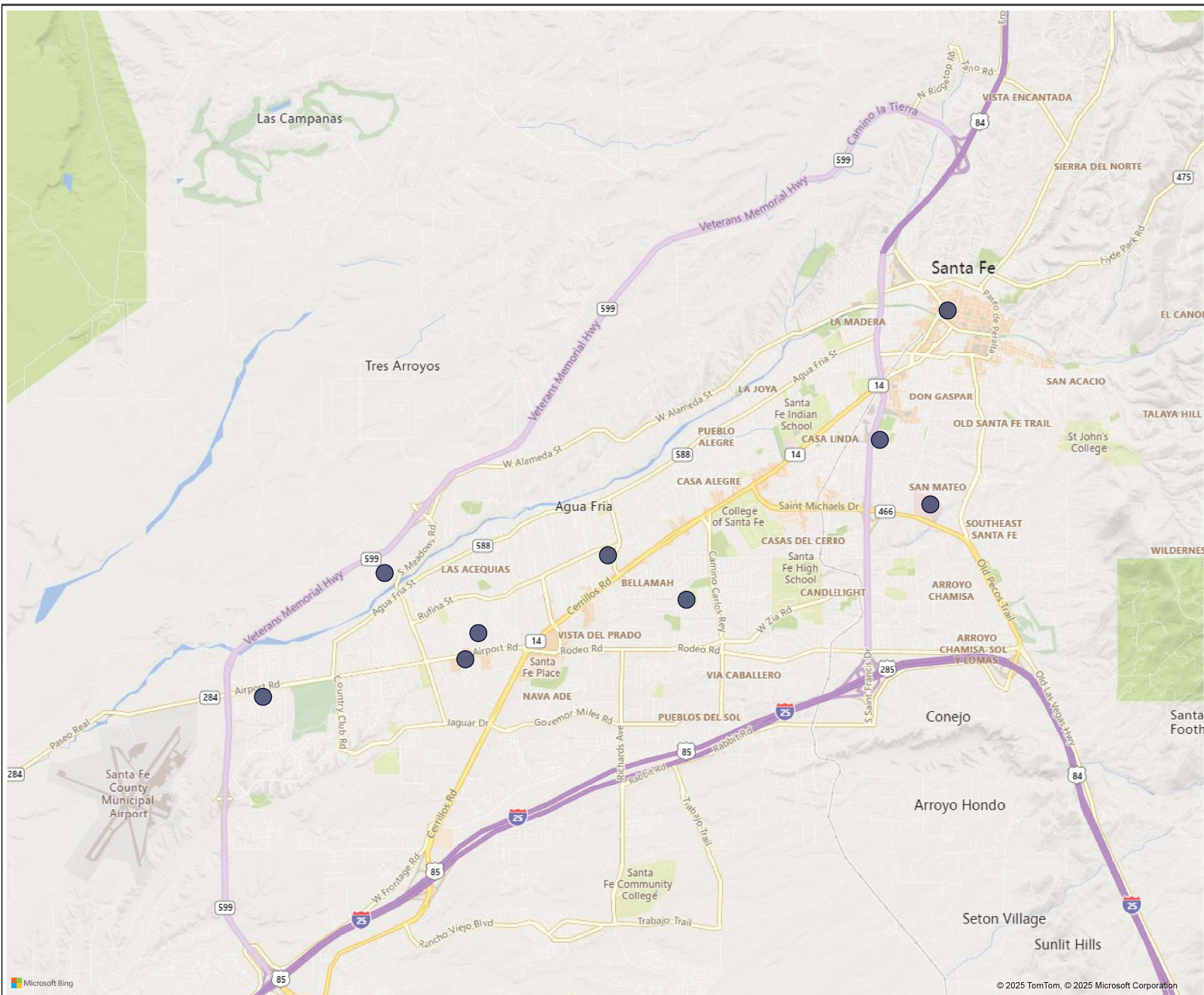
11

Offense Categories (NIBRS)

12



Sex Offenses



11 offenses mapped.

1 offenses not mapped due to missing and/or incomplete geographic information. Offenses are still counted in other visuals.

Map Status:
District:
Zone:
Sector:
Created Date: Last Months (Calend...

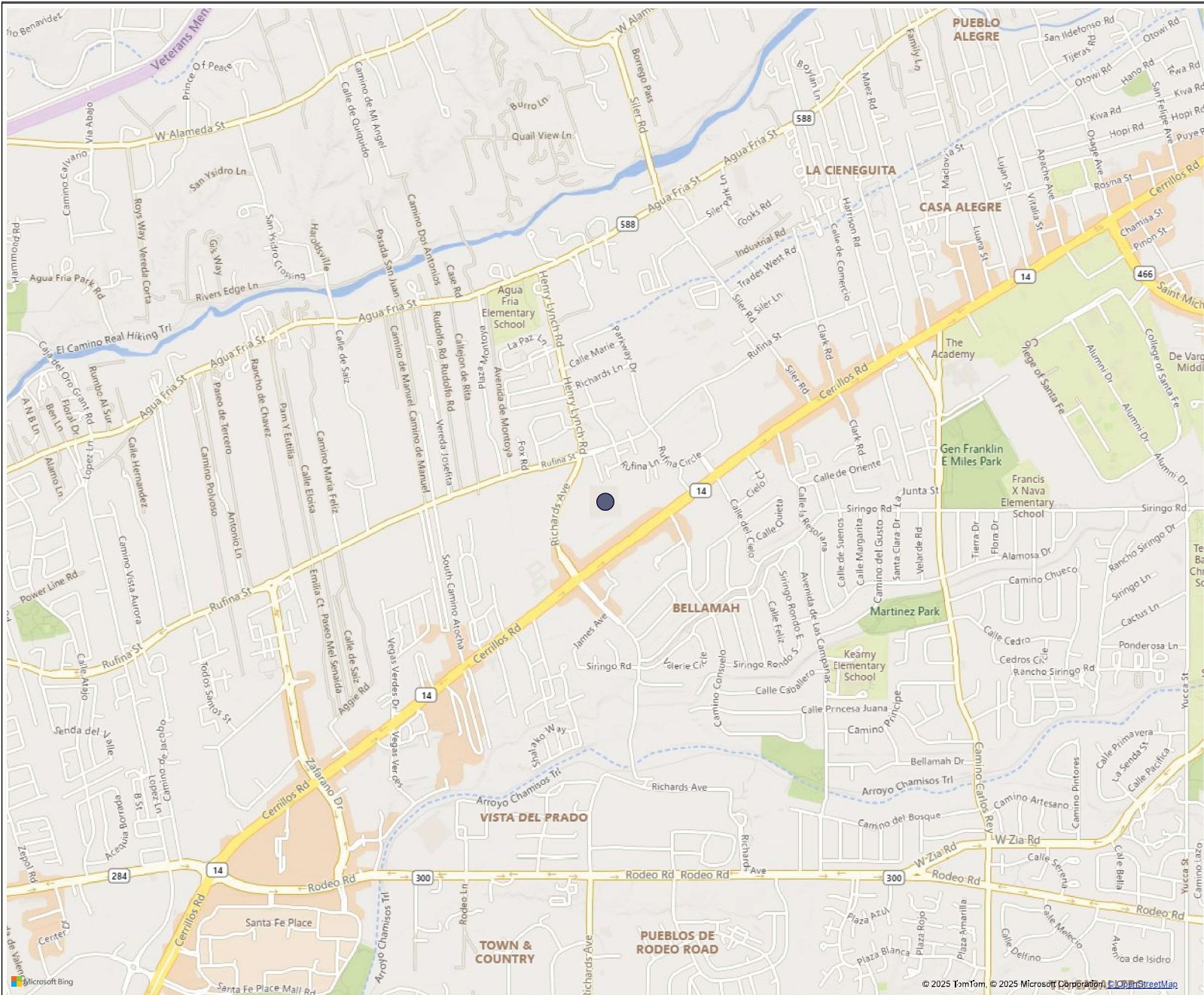
Switch Map Style
(Heat/Point Map)

NIBRS Code:
NIBRS Offense:
Offense Description:
Offense Category:
Address:

Reset Filters

Total Offenses
1

Total Incidents (May be Inclusive of Multiple Offenses)
1



1 offenses mapped.

0 offenses not mapped due to missing and/or incomplete geographic information. Offenses are still counted in other visuals.

Map Status:
All

District:
All

Zone:
All

Sector:
All

Created Date:
Last 1 Months (Calendar)
3/1/2025 - 3/31/2025



Switch Map Style
(Heat/Point Map)

NIBRS Code:
All

NIBRS Offense:
All

Offense Description:
All

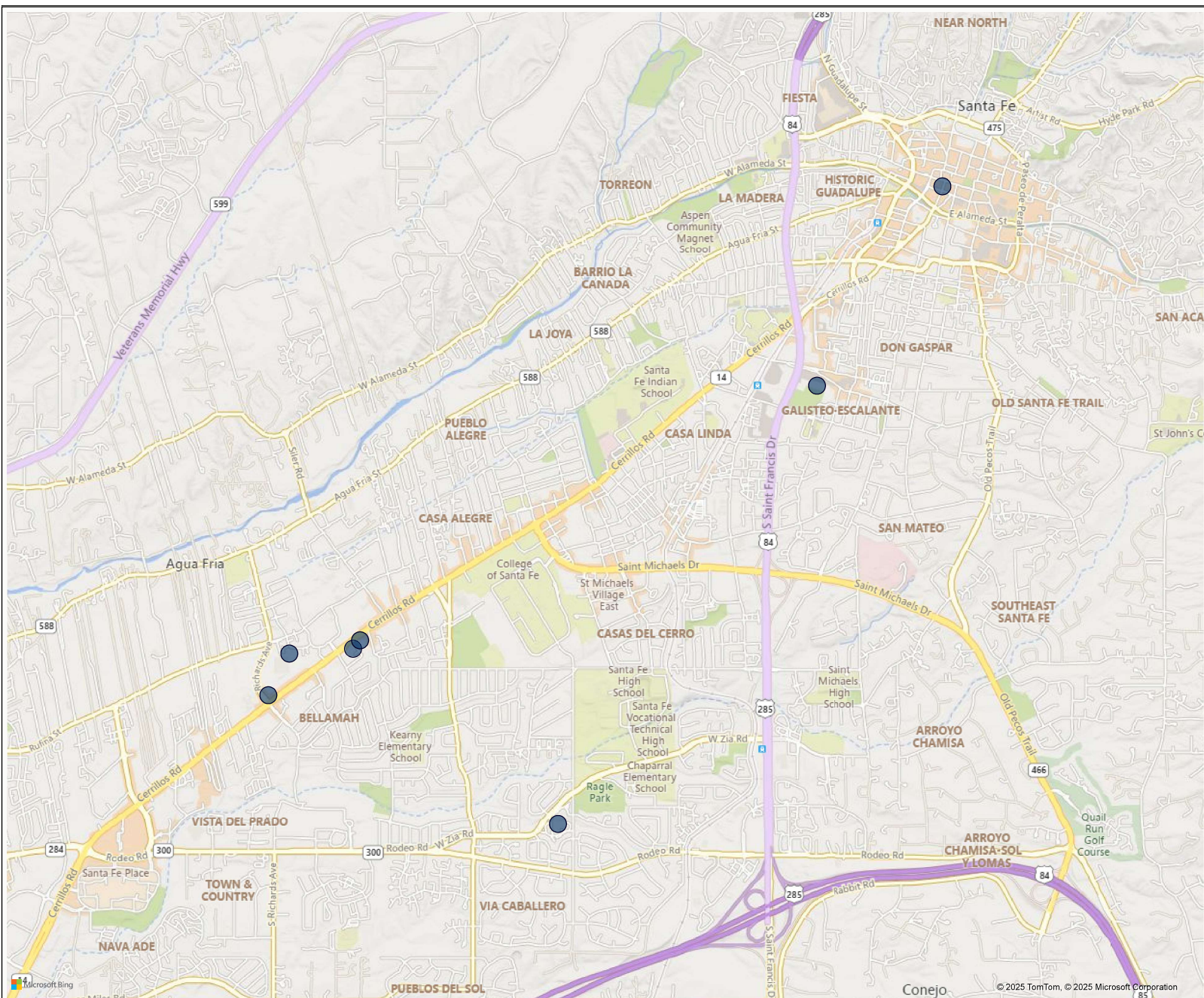
Offense Category:
Robbery

Address:
All

Reset Filters

Total Offenses
8

Total Incidents (May be Inclusive of Multiple Offenses)
7



8 offenses mapped.

0 offenses not mapped due to missing and/or incomplete geographic information. Offenses are still counted in other visuals.

Map Status:

District:

Zone:

Sector:

Created Date: Last 1 Months (Calendar icon)
3/1/2025 - 3/31/2025

Switch Map Style (Heat/Point Map)

NIBRS Code:

NIBRS Offense:

Offense Description:

Offense Category:

Address:

Reset Filters

Offense Categories (NIBRS)

211



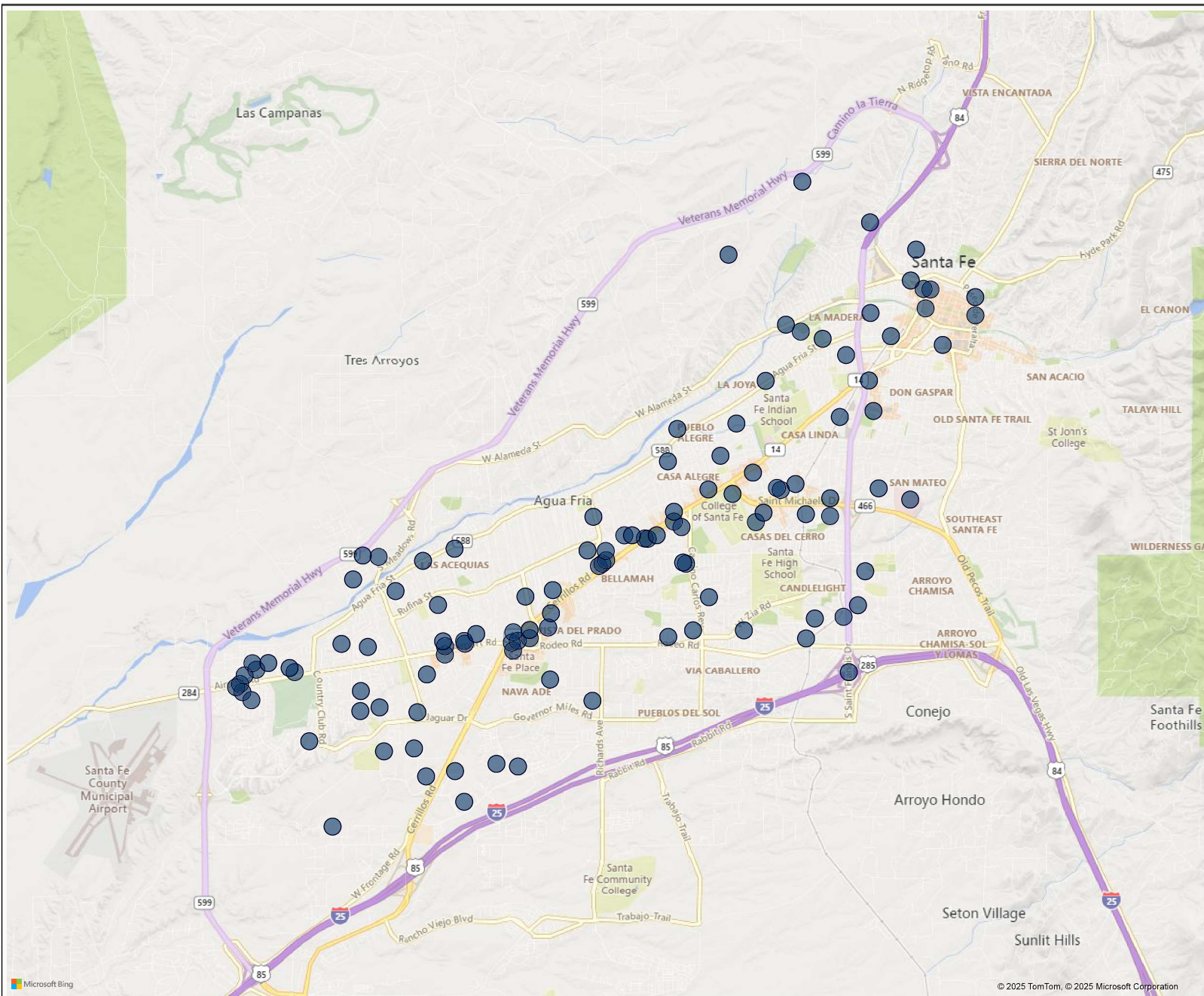
Assault

Total Offenses

211

Total Incidents (May be Inclusive of Multiple Offenses)

138



208 offenses mapped.

3 offenses not mapped due to missing and/or incomplete geographic information. Offenses are still counted in other visuals.

Map Status:
All

District:
All

Zone:
All

Sector:
All

Created Date:
Last 1 Months (Calendar)



Switch Map Style
(Heat/Point Map)

NIBRS Code:
All

NIBRS Offense:
All

Offense Description:
All

Offense Category:
Burglary/Breaking & Enter...

Address:
All

Reset Filters

3/1/2025 - 3/31/2025

Total Offenses

53

Total Incidents (May be Inclusive of Multiple Offenses)

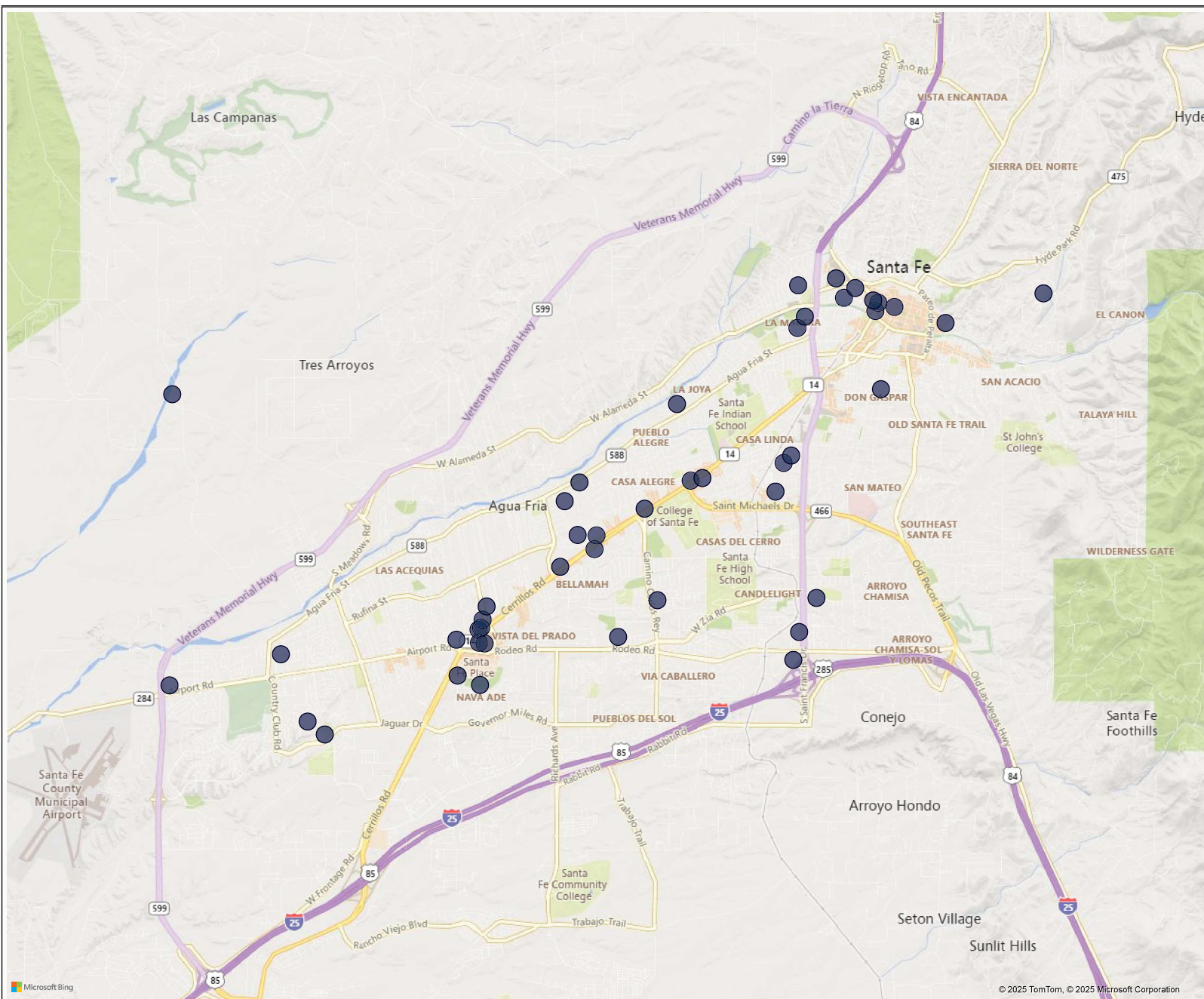
51

Offense Categories (NIBRS)

53



Burglary/Breaking & Entering



52 offenses mapped.

1 offenses not mapped due to missing and/or incomplete geographic information. Offenses are still counted in other visuals.

Map Status:

District:

Zone:

Sector:

Created Date: Last 1 Months (Calendar)

3/1/2025 - 3/31/2025



Switch Map Style (Heat/Point Map)

NIBRS Code:

NIBRS Offense:

Offense Description:

Offense Category: Motor Vehicle Theft

Address:

Reset Filters

Total Offenses

24

Total Incidents (May be Inclusive of Multiple Offenses)

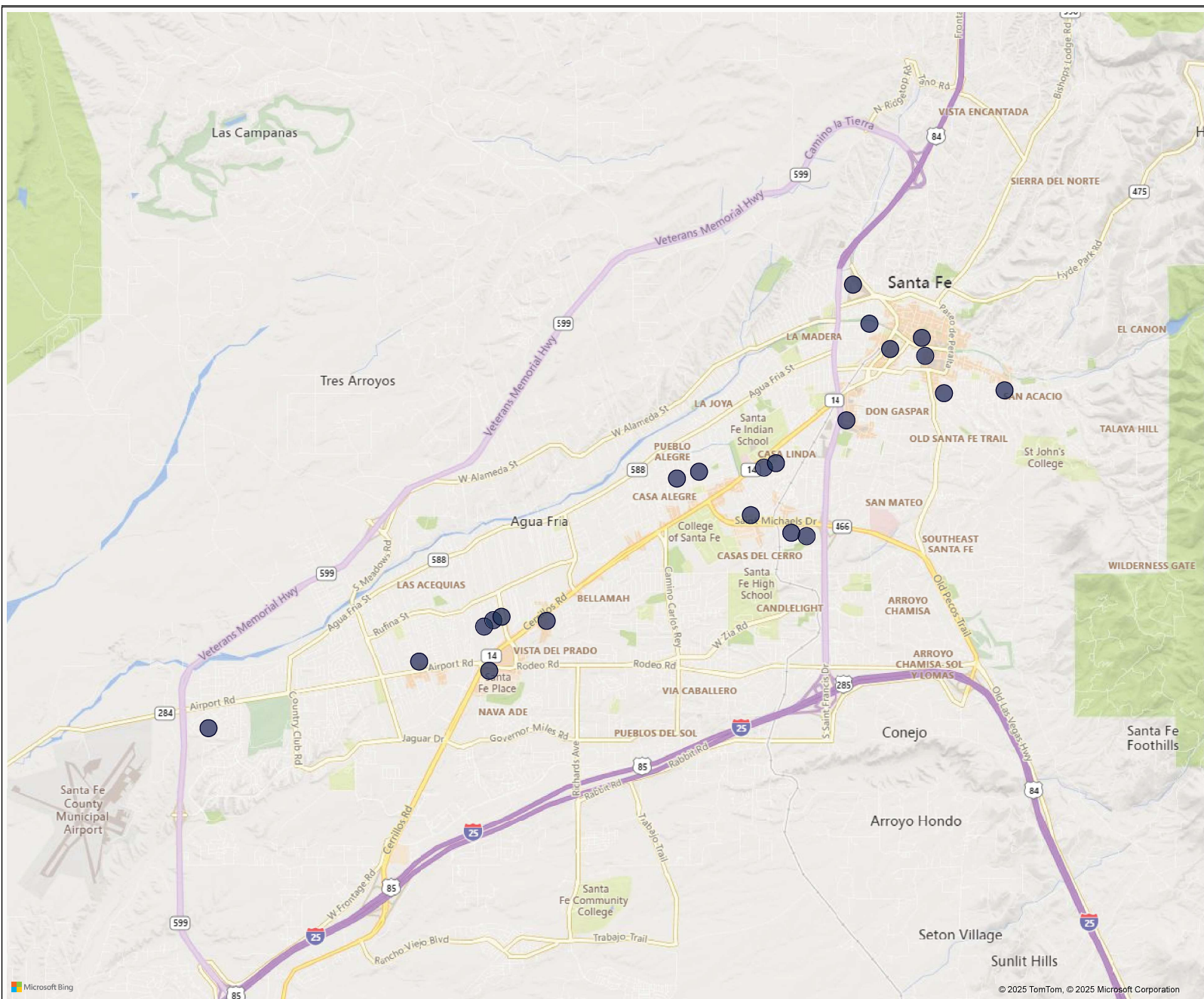
24

Offense Categories (NIBRS)

24



Motor Vehicle Theft



22 offenses mapped.

2 offenses not mapped due to missing and/or incomplete geographic information. Offenses are still counted in other visuals.

Map Status:

District:

Zone:

Sector:

Created Date: Last 1 Months (Calendar)

3/1/2025 - 3/31/2025



Switch Map Style (Heat/Point Map)

NIBRS Code:

NIBRS Offense:

Offense Description:

Offense Category: Theft From Motor Vehicle

Address:

Reset Filters

Total Offenses

65

Total Incidents (May be Inclusive of Multiple Offenses)

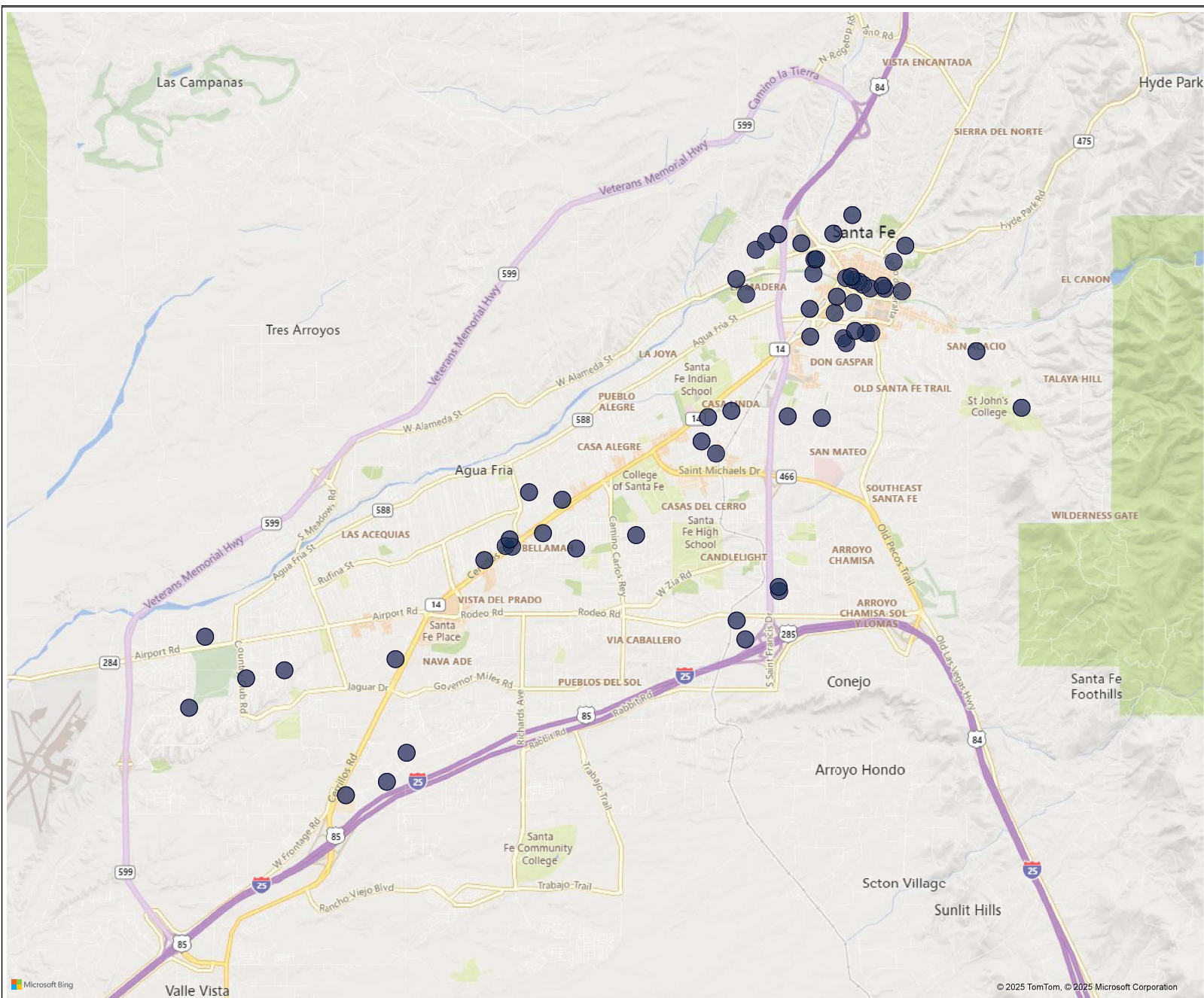
65

Offense Categories (NIBRS)

65



Theft From Motor Vehicle



64 offenses mapped.

1 offenses not mapped due to missing and/or incomplete geographic information. Offenses are still counted in other visuals.

Map Status:

District:

Zone:

Sector:

Created Date: Last 1 Months (Calendar)

3/1/2025 - 3/31/2025



Switch Map Style (Heat/Point Map)

NIBRS Code:

NIBRS Offense:

Offense Description:

Offense Category:

Address:

Reset Filters

Total Offenses

136

Total Incidents (May be Inclusive of Multiple Offenses)

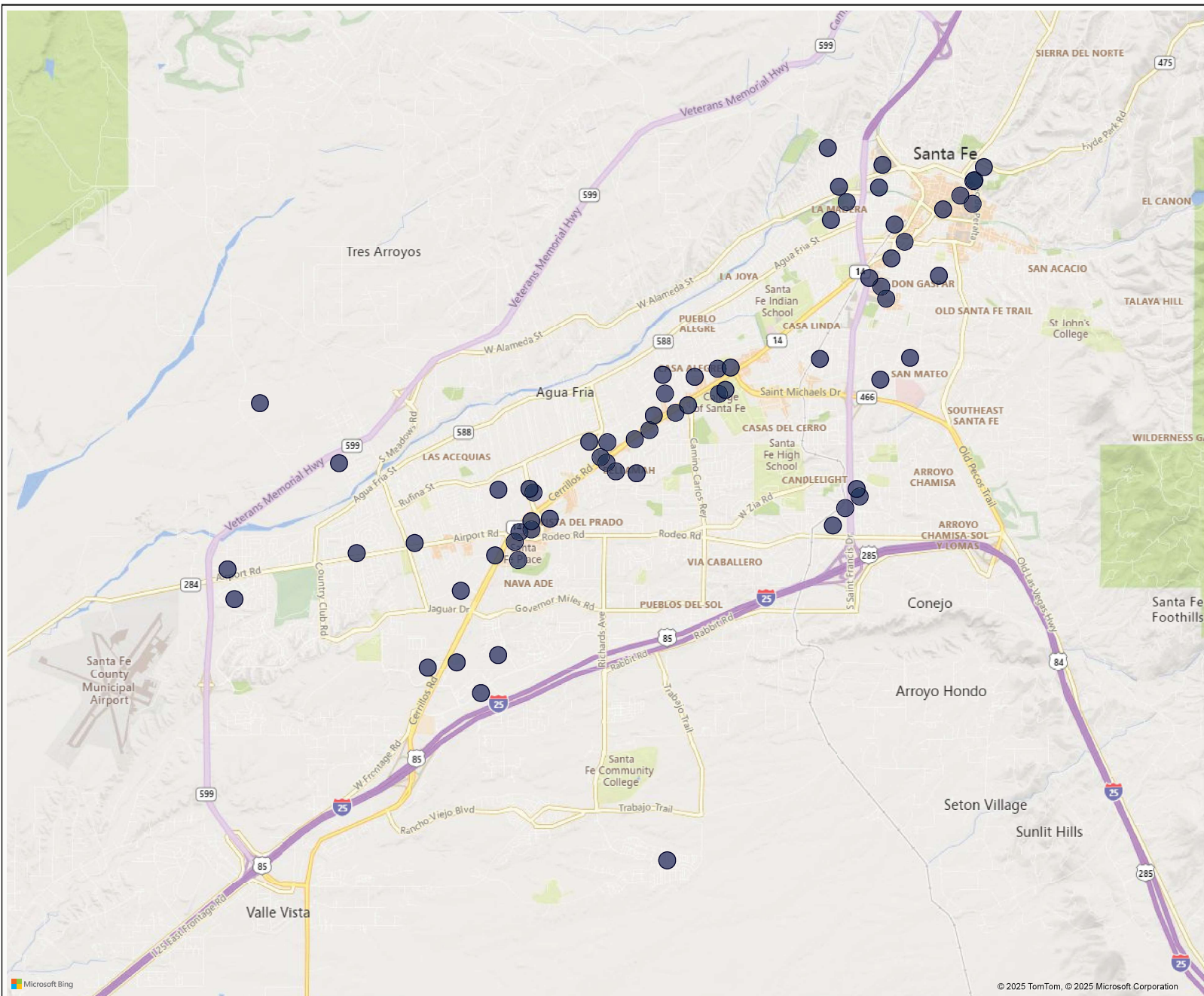
132

Offense Categories (NIBRS)

136



Larceny/Theft



128 offenses mapped.

8 offenses not mapped due to missing and/or incomplete geographic information. Offenses are still counted in other visuals.