



Agenda

**Regular Meeting of the Bicycle
and Pedestrian Advisory
Committee
April 10, 2025 at 5:30 PM
City Council Chambers, City
Hall
200 Lincoln Avenue**

Procedures for Bicycle and Pedestrian Advisory Committee Meeting

1. Call to Order
2. Roll Call
3. Approval of Agenda
4. Approval of Minutes
 - a. Request for Approval of February 13, 2025 minutes.
5. Communications From the Public
6. Communications from Other Agencies
 - a. Safe Route to School (Ryan Harris, Coordinator)
 - b. Bike Santa Fe (Aria Chado, Board Member)
 - c. Santa Fe Metropolitan Planning Organization (Erick Aune, AICP, Director)
 - d. Public Safety Committee (Steve Pilcher, BPAC Vice Chair)
7. Discussion and Possible Action Items
 - a. Appointment of Kathlyne Gish to Policy, Planning and Law Subcommittee.
 - b. Discussion of Resolution 2013-60 (Andrew Baca, Interim Director of Operations, Santa Fe Trails)
 - c. BPAC Webpage Development (Judith Gabriele, Promotions, Education and Communications Subcommittee Chair)
 - d. Review of Phase 2 Bicycle Wayfinding Signage Project (Tim Rogers, Consultant & Technical Review Subcommittee Members)

- e. Request for Approval of Vision Zero Draft Resolution (Steve Pilcher, Policy, Planning and Law Subcommittee Chair)
 - f. How to Raise Public Awareness Regarding the NM Senate Bill 73 "Idaho Stop"? (Tony Gerlicz)
- 8. Subcommittee Communications
 - a. Policy, Planning and Law (Steve Pilcher, Chair)
 - b. Promotions, Education and Communications (Judith Gabriele, Chair)
 - c. Technical Review
 - 9. Matters from Staff
 - 10. Matters from the Committee
 - 11. Matters from the Chair
 - 12. Next Meeting:
 - 13. Adjourn

Persons with disabilities in need of accommodations, contact the City Clerk's office at 955-6521, five (5) working days prior to meeting date.

**Regular Meeting of the Bicycle and Pedestrian Advisory Committee
February 13, 2025 at 5:30 PM
City Council Chambers, City Hall
200 Lincoln Avenue
MINUTES**

1. Call to Order

The meeting was called to order by Vice-Chair Pilcher at 5:39pm, on Thursday, February 13, 2025, in the Council Chambers, City Hall, 200 Lincoln Avenue, Santa Fe, New Mexico.

2. Roll Call

MEMBERS PRESENTS:

Member Erik Aaboe
Member Angela Bordegary
Member Judith Gabriele
Member Tony Gerlicz
Member Steve Pilcher
Member Ben Pingilley
Member Gary Schiffmiller

MEMBERS EXCUSED:

Chair Michael Garcia

OTHER PARTICIPANTS ATTENDING:

Staff Liasion Romella Gloriosso-Moss
Clerk Lucrecia Diaz

3. Approval of Agenda

MOTION: Member Aaboe moved, seconded by Member Gerlicz to approve the Agenda as amended.

AMENDMENTS: Moved to combine Agenda Items 7. B, C & F

VOTE: The motion was approved on the following vote:

YEAS: All said "Aye"

OPPOSED: None

ABSTAIN: None

4. Approval of Minutes

MOTION: Member Gabriele moved, seconded by Member Aaboe.

VOTE: The motion was approved on the following vote:

Yeas: All said "Aye"

OPPOSED: None

Abstain: None

- a. Request for Approval of December 12, 2024 Minutes.

5. Communications From the Public

- a. Irena Ossola, Emailed January 15, 2025
- b. Bill Adrian, Emailed February 4, 2025

I wanted to greet you and welcome you to our Keep Santa Fe Beautiful date of April 12th at Acequia Trail near Ash Ball Park. I talked to Member Judith and BPAC will have a display there.

6. Communications from Other Agencies

- a. Safe Route to School (Ryan Harris, Coordinator)
- b. Bike Santa Fe (Aria Chodo, Board Member)
- c. Santa Fe Metropolitan Planning Organization (Leah Yngve, Sr. Transportation Planner/ Erick Aune, Director)
- d. Parks and Open Space (Melissa McDonald, Director)
- e. Public Safety Committee (Steve Pilcher, BPAC Vice-Chair)

7. Discussion and Possible Action Items

- a. Appointment of Mr. Tim Rogers as Subcommittee Member of Technical Review.

Vice Chair Pilcher appointed Mr. Tim Rogers to subcommittee member.

- b. A Discussion about Restricting Motor Vehicles specifically from the Acequia Trail between Harrison Road and La Cieneguita, and from all bicycle/pedestrian trails generally. (Gary Schiffmiller)

Motion: Member Aaboe moved, seconded by Member Gabriele, that BPAC recommends the City's Public Works to develop a few signs that are educational in nature that will encourage safety among various types of trail users and request funding for implementation.

Vote: The motion was approved on the following Roll Call Vote:

For: Member Aaboe, Member Bordegaray, Member Gabriele, Member Gercliz, Member Pilcher, Member Pingilley, Member Schiffmiller

Against: None

Abstain: None

- c. Appropriate Trail Signage (Tony Gerlicz)
- d. A Discussion on Ms. Irena Ossola's Bicycle Accident First Brought to BPAC in November 2024 (Steve Pilcher)
- e. Senate Bill SB 73, "Idaho Stop" (Steve Pilcher)

Motion: Member Gerlicz moved, seconded by Member Aaboe for BPAC, to draft a letter of support of Senate Bill 73 and approach Councilor Garcia for approval and with approval and send it off to the appropriate bodies and legislation.

Vote: The motion was approved on the following Roll Call vote:

For: Member Aaboe, Member Bordegaray, Member Gabriele, Member Gerlicz, Member Pilcher, Member Pingilley, Member Schiffmiller

Against: None

Abstain: None

- f. Speed Limits on Trails (Steve Pilcher)
8. Subcommittee Communications
- a. Policy, Planning and Law (Steve Pilcher, Chair)
 - b. Promotions, Education and Communications (Judith Gabriele, Chair)
 - c. Technical Review (Erik Aaboe)

9. Matters from Staff

Canada Rincón Trail Grand Opening on February 13, 2025. Snow, rain or shine we will be there at 11:00am. Lunch is provided by Wilson, HO Construction and the City of Santa Fe. 50 people RSVP and that doesn't include City staff, Wilson or HO Construction. The event will be video-taped and drone will be flown over the whole trail if the weather is good, as well as photos. The Mayor will be in attendance as well Councilor Lindell representing District 1, Councilor Garcia and Councilor Romero-Wirth and maybe Councilor Castro and Councilor Cassutt.

10. Matters from the Committee

Member Aaboe saw a legal ad in the New Mexican County of Santa Fe and has issued an invitation to bid for construction of the trail segments. The Arroyo Hondo trail near Rancho Vejo station there is an ITB currently out for 1.2 miles concrete multi-use trail connecting Rancho Vejo Firestation trail head to the Turquoise Trail sports park off

NM14, segment 3 1.6 mile concrete multi-use trail to the existing northwest from Rancho Vejo Firestation to Richards Ave to extensions of Avienda Del Sur.

11. Matters from the Chair

12. Next Meeting:

March 13, 2025

13. Adjourn

ADJOURN: 7:40PM

Lucrecia Diaz

Clerk

ROMELLA GLORIOSO-MOSS

Liaison

Chair

1 **CITY OF SANTA FE, NEW MEXICO**

2 **RESOLUTION NO. 2013-60**

3 **INTRODUCED BY:**

4
5 Councilor Dominguez

6 Councilor Bushee

7
8
9
10 **A RESOLUTION**

11 **RELATING TO HEALTHY LIFESTYLES AND A CLEAN ENVIRONMENT; DIRECTING**
12 **STAFF TO DESIGN A BUS PASS REBATE PROGRAM FOR RESIDENTS OF SANTA FE**
13 **WHO ACQUIRE, BY PURCHASE FROM A PARTICIPATING BICYCLE VENDOR OR**
14 **ACQUIRE BY PROVIDING VOLUNTEER SERVICES TO A PARTICIPATING BICYCLE**
15 **VENDOR A BICYCLE AND/OR BICYCLE EQUIPMENT AND REALLOCATING \$50,000**
16 **FROM THE CIP FUND DESIGNATED FOR A BIKE SHARING PROGRAM TO THE**
17 **TRANSIT DIVISION TO BE DESIGNATED FOR CAPITAL EXPENDITURES IN ORDER**
18 **TO ALLOW A BUDGET TRANSFER FROM THE GENERAL FUND TO BE USED FOR**
19 **COSTS ASSOCIATED WITH THE BUS PASS PROGRAM.**

20
21 **WHEREAS,** the continuing increase in gasoline prices has created an economic burden to
22 Santa Fe residents which has resulted in an increased use of bicycles and increased ridership on the
23 Santa Fe Trails transit system; and

24 **WHEREAS,** on January 9, 2013, the Governing Body adopted the Airport Road Overlay
25 District Ordinance, Ordinance No. 2013-1 (“Ordinance”); and

1 **WHEREAS**, the purpose and intent of the Ordinance includes the promotion of a healthy and
2 safe environment through less dependence on the automobile; and

3 **WHEREAS**, the City of Santa Fe is a bicycle friendly community and has been recognized
4 as such by the League of American Bicyclists; and

5 **WHEREAS**, the cost of purchasing a bicycle and safety and commuter equipment are often
6 barriers that keep people from using a bicycle as a means of transportation, however, over time using
7 a bicycle will far outweigh the cost of using an automobile; and

8 **WHEREAS**, establishing a bus pass program that will provide a free bus pass incentive in
9 exchange for a bicycle and/or bicycle equipment acquired by purchase from a participating bicycle
10 vendor or acquired by providing volunteer services to a participating bicycle vendor will encourage
11 residents to live automobile-free which is in the best interest of the public health and the environment
12 of the city of Santa Fe; and

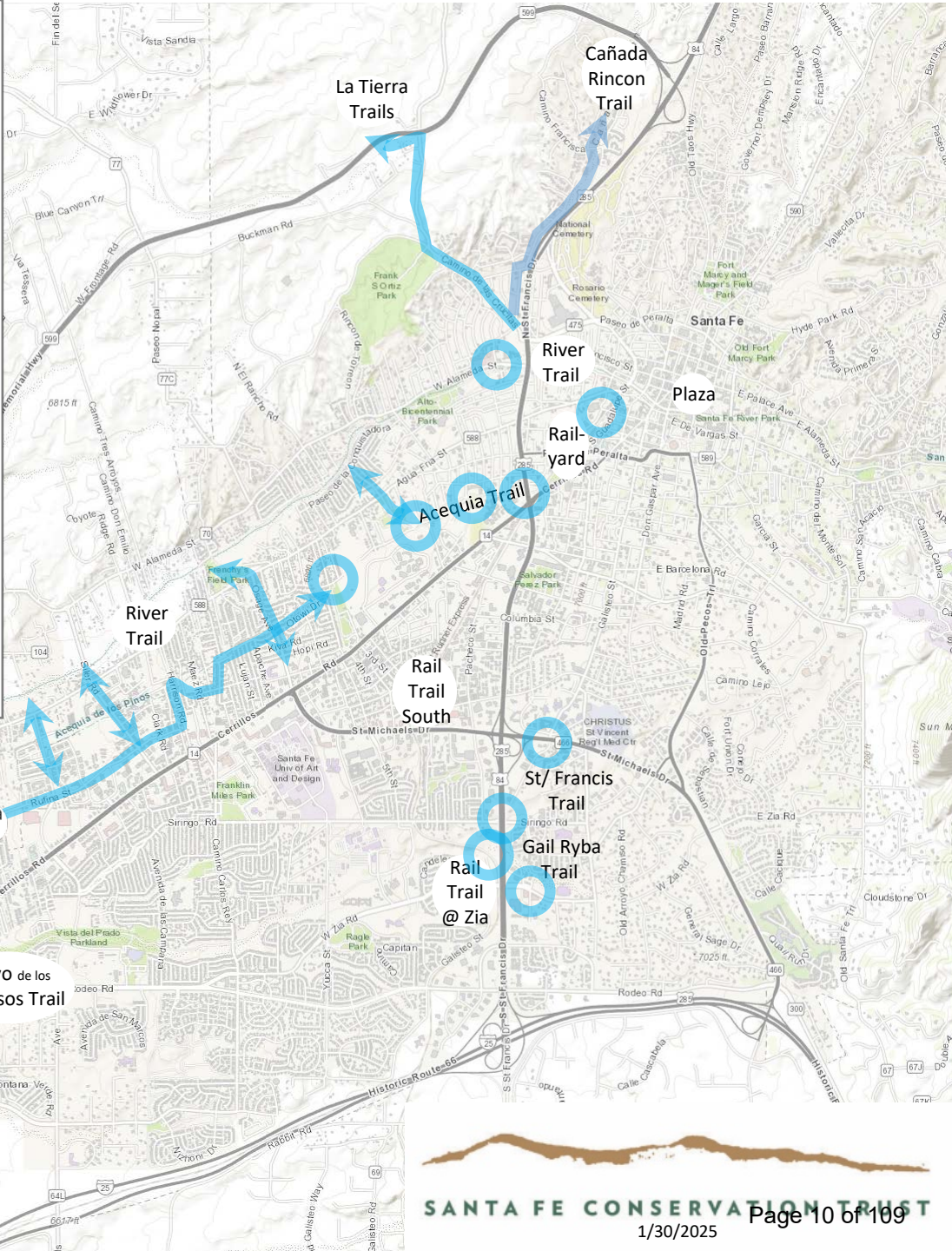
13 **WHEREAS**, such an initiative will support local businesses help keep money circulating in
14 Santa Fe which benefits our local economy.

15 **NOW, THEREFORE, BE IT RESOLVED BY THE GOVERNING BODY OF THE**
16 **CITY OF SANTA FE** that staff is directed to:

- 17 • Design a bus pass rebate program for residents of Santa Fe who acquire by purchase
18 from a participating bicycle vendor or acquire by providing volunteer services to a
19 participating bicycle vendor a bicycle and/or bicycle equipment:
 - 20 ▪ The program shall define a participating bicycle vendor as a for profit or non-
21 profit entity that sells or allows for the provision of volunteer services in return
22 for a bicycle or bicycle equipment;
 - 23 ▪ The entity shall apply to the City to become a participating bicycle vendor in
24 accordance with City application procedures to be developed by staff and brought
25 back through the committee and Council process for approval;

Map: City of Santa Fe Bicycle Wayfinding Planning & Design, Phase 2

- Phase 2:**
 - Acequia Trail East: Railyard to Ashbaugh Park with Ave C Colon to River Trail
 - Acequia Trail Central: Otowi to Harrison with Osage to River Trail
 - Rufina St: Harrison to S Meadows with Siler and Henry Lynch to River Trail
 - River to La Tierra Trls & Cañada Rincon Trail
 - Arroyo Chamiso Trail to Las Soleras Park
 - Tierra Contenta Trail
 - Gail Ryba Trail and St. Francis Trail
 - Rail Trail at Montezuma
- To be integrated into Project Design**
 - Acequia Trail W.: S Meadows to River Trail



City of Santa Fe Bicycle Wayfinding Phase 2: Summary of Assemblies and Plaques

	Acequia Trail East	Acequia Trail Central	Rufina	To La Tierra Trails	Cañada Rincon Trail	Gail Ryba and St Francis Trails	Arroyo Chamisos Trail	Tierra Contenta Trail	Rail Trail at Montezuma		Total	
Assemblies	28	13	20	10	13	8	21	13	2		136	Assemblies
New Assembly	10	9	12	9	5	0	20	9	1		75	New Assembly
Use Existing	18	4	8	1	8	8	1	4	1		53	Use Existing
Move Plaques Only	1	0	0	0	0	4	0	0	0		5	Move Plaques Only
Remove Assembly	3	0	0	0	0	0	0	0	0		3	Remove Assembly
Plaques - Install	39	21	29	12	18	6	30	16	3		174	Plaques - Install
w x h												w x h
18x6	4	0	6	0	5	1	1	0	1		18	18x6
24x6	3	8	6	2	4	3	0	0	1		27	24x6
30x6	6	7	2	4	2	0	2	4	0		27	30x6
36x6	0	0	0	0	5	0	12	0	0		17	36x6
24x12	7	1	1	0	0	0	1	0	0		10	24x12
30x12	7	2	4	4	0	1	1	4	1		24	30x12
36x12	0	0	0	1	0	0	4	0	0		5	36x12
18x18	0	0	1	0	2	1	0	0	0		4	18x18
24x18	2	1	0	1	0	0	0	0	0		4	24x18
30x18	10	1	3	0	0	0	2	3	0		19	30x18
36x18	0	0	1	0	0	0	3	3	0		7	36x18
30x24	0	1	2	0	0	0	0	1	0		4	30x24
36x24	0	0	2	0	0	0	4	1	0		7	36x24
30x30	0	0	1	0	0	0	0	0	0		1	30x30
Two-Sided	12	6	8	1	5	4	9	5	1		51	Two-Sided
Designs - Manufacture	37	15	22	11	11	4	29	13	2		144	Designs - Manufacture
Quantity												Quantity
1	33	14	17	11	8	2	28	12	2		127	1
2	1	0	2	0	3	2	1	0	0		9	2
3	1	1	2	0	0	0	0	0	0		4	3
4	1	0	1	0	0	0	0	1	0		3	4
5	1	0	0	0	0	0	0	0	0		1	5
Plaques to produce	47	17	31	11	14	6	30	16	2		174	Plaques to produce
Aerial Views	11	7	7	7	6	6	10	6	1		61	Aerial Views

Some coding information relating to City Bike Wayfinding, Phase 2

Aerial Views: Sign Post Assembly Locations



Solid Dot represents new sign post



Hollow Dot represents existing location (sign post, utility pole, etc)

Coding of Signage in Lists of Plaques and on Aerial Views: Guidance Signage is coded according to the following wayfinding routes; Repeats have code based on first appearance.

AQ – Acequia Trail (East, Central, West*)

RU – Rufina

LT – River to La Tierra Trails

CR – River to Cañada Rincon Trail

GR – Gail Ryba and St Francis Trails

AC – Arroyo de los Chamisos Trail (a/k/a Arroyo Chamisos Trail)

TC – Tierra Contenta Trail

RT – Rail Trail at Montezuma Ave

R1-1 – STOP Sign per MUTCD

* - Material for Acequia Trail West has been taken out of this activity to incorporate into that trail project design.

Wayfinding Signs for Acequia Trail East (1): Acequia Trail at Rail Trail (St Francis Dr Underpass)

AQ4: Remove "Bike Route" and "Rail Trail North" plaques, facing north, replace with this



AQ4.5: On back of AQ4, facing south



AQ1: Rail trail at pedestrian rail crossing east of Alarid, facing ne: Remove "Bike Route" and Black-on-Orange "Acequia Trail →"


AQ2: Remove "Bike Route" Plaque facing west, replace with this



AQ3: Same Assembly, facing east:



AQ5: Remove "Bike Route" plaque facing west, replace with this



City of Santa Fe Bicycle Wayfinding
Acequia Trail East Signage Locations
Santa Fe Conservation Trust, Feb. 6, 2025
Page 1 of 11

Wayfinding Signs for Acequia Trail East (2): Acequia Trail at Felipe Pl (Cactus Corner)



1 - Remove sign assembly east of trail intersection



2 – Place south-facing plaque on back of assembly sw of intersection

3 – Salvage north-facing plaque (“Acequia Trail→”) for use elsewhere

Wayfinding Signs for Acequia Trail East (3): Acequia Trail at Baca St.

AQ6: Two-sided, arrows point south
Mount on top of STOP sign at footbridge



AQ-9: Two-sided, facing n-s



AQ-10: Two-sided, facing e-w,
arrows point north

Both on top of large arrow
that faces south (?)

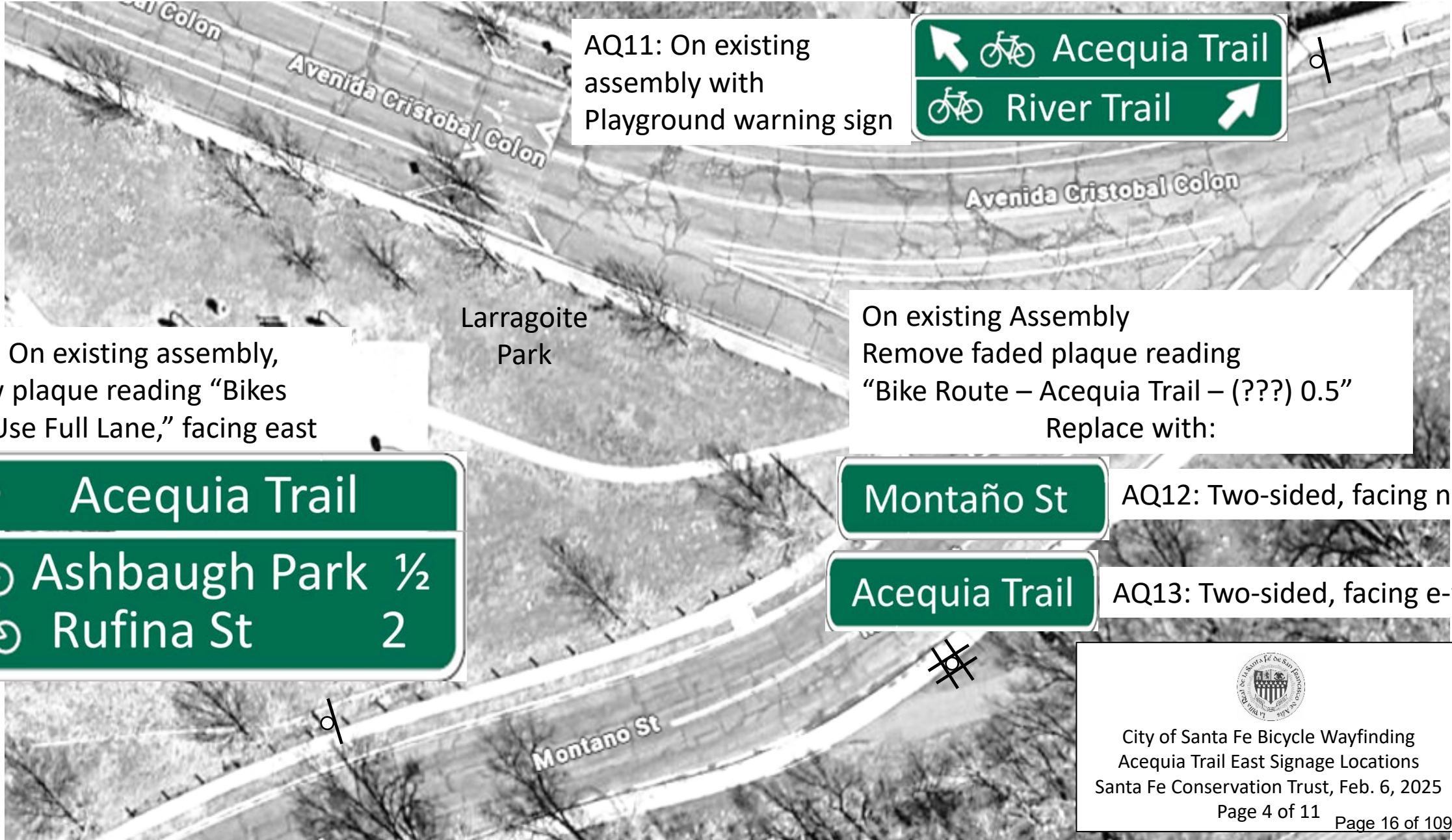


AQ7 - West of footbridge, s.
side of road, facing east



AQ-8 - Facing east
On Back of Existing Assembly –
“Bike Route – Acequia Trail”

Wayfinding Signs for Acequia Trail East (4): Acequia Trail at Montaña St./Larragoite Park



AQ11: On existing assembly with Playground warning sign



AC14: On existing assembly, below plaque reading "Bikes May Use Full Lane," facing east



On existing Assembly
Remove faded plaque reading "Bike Route – Acequia Trail – (???) 0.5"
Replace with:

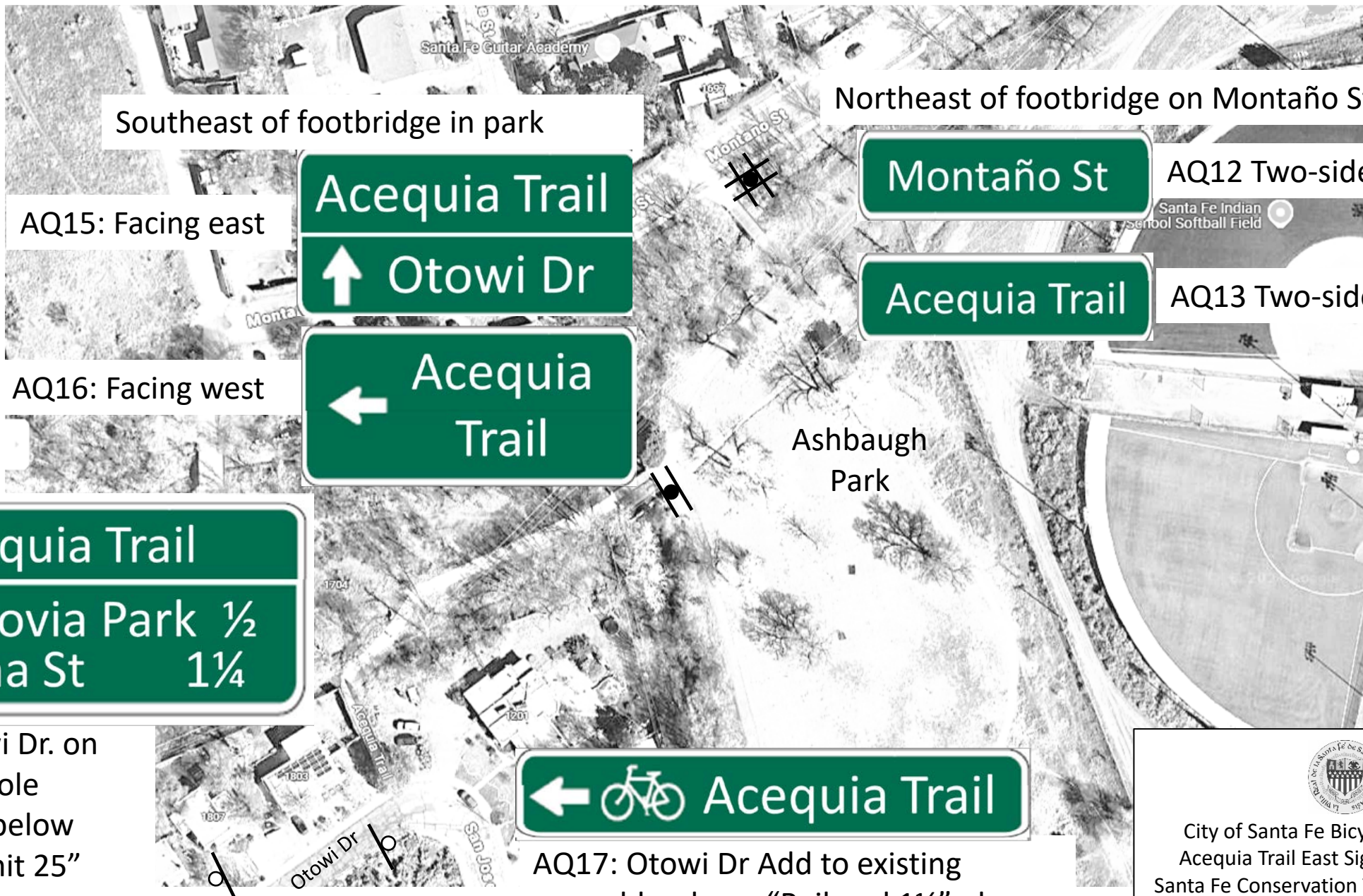


AQ12: Two-sided, facing n-s



AQ13: Two-sided, facing e-w

Wayfinding Signs for Acequia Trail East (5): Acequia Trail at Montañó St./Ashbaugh Park



Southeast of footbridge in park

Northeast of footbridge on Montañó St.

AQ15: Facing east

Acequia Trail
↑ Otowi Dr

Montañó St

AQ12 Two-sided: facing n-s

AQ16: Facing west

← Acequia Trail

Acequia Trail

AQ13 Two-sided: facing e-w

Ashbaugh Park

↑ Acequia Trail
Maclovía Park ½
Rufina St 1¼

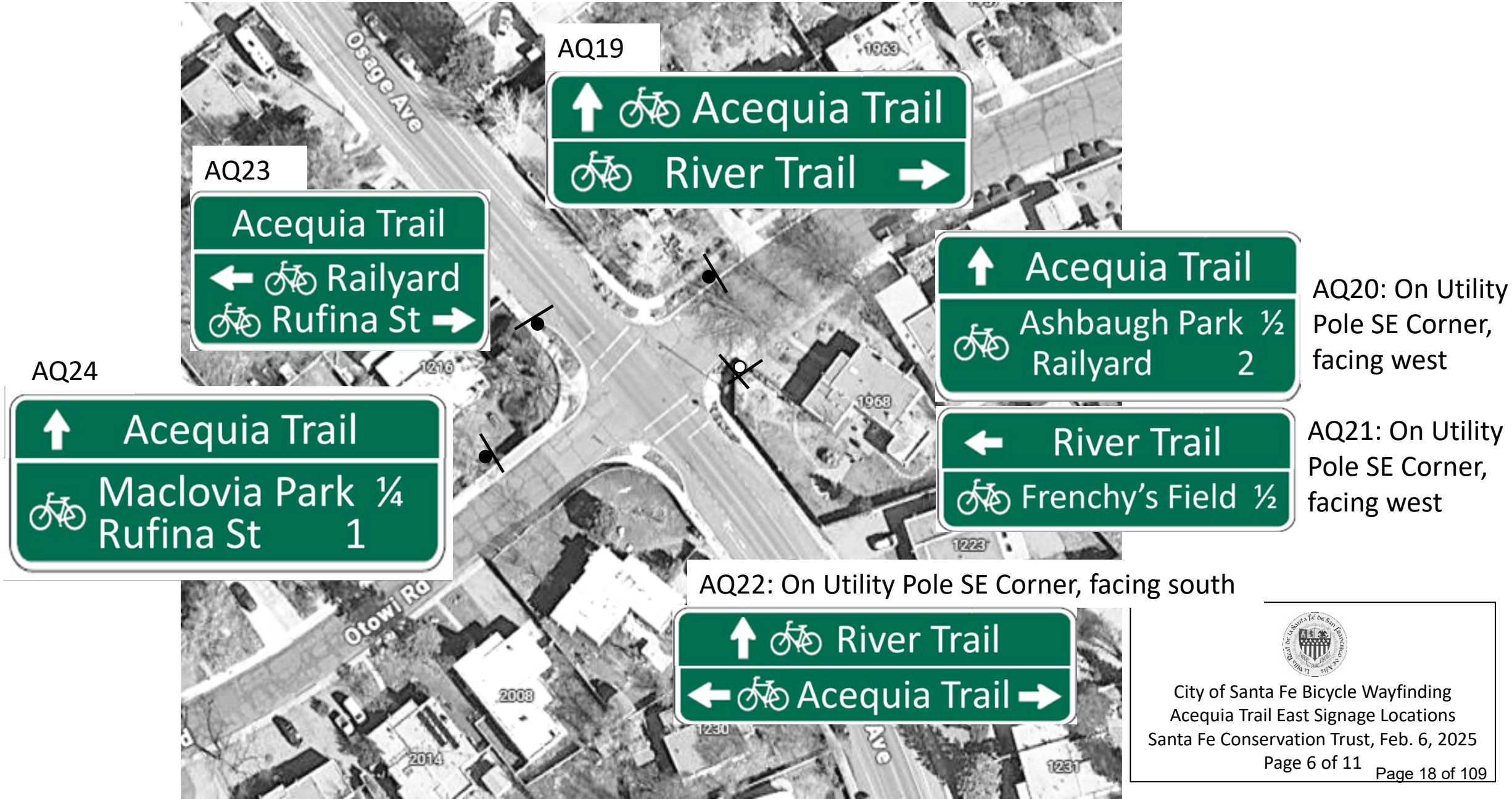
AQ18: Otowi Dr. on utility pole
Above or below "Speed Limit 25"

←  Acequia Trail

AQ17: Otowi Dr Add to existing assembly, above "Railyard 1½" plaque



Wayfinding Signs for Acequia Trail East (6): Otowi at Osage



AQ19

↑ Acequia Trail
 River Trail →

AQ23

Acequia Trail
 ← Railyard
 Rufina St →

↑ Acequia Trail
 Ashbaugh Park ½
 Railyard 2

AQ20: On Utility Pole SE Corner, facing west

AQ24

↑ Acequia Trail
 Maclovía Park ¼
 Rufina St 1

← River Trail
 Frenchy's Field ½

AQ21: On Utility Pole SE Corner, facing west

AQ22: On Utility Pole SE Corner, facing south

↑ River Trail
 ← Acequia Trail →



Wayfinding Signs for Acequia Trail East (7): Otowi at Camino de Chelly



Across from footbridge, well east of resident's back yard gate

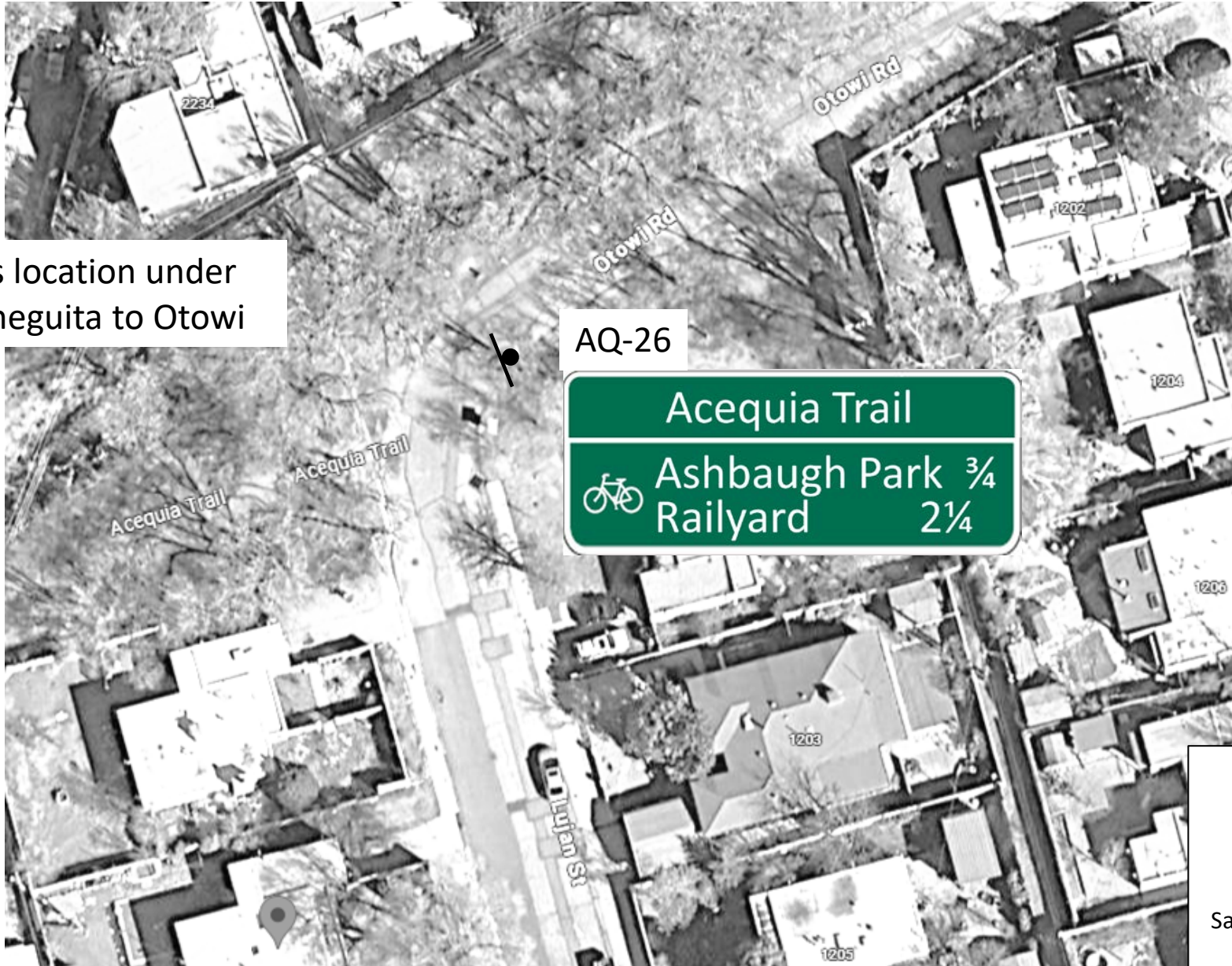
AQ-25: Two-sided, facing e-w, Arrows point north

←  River Trail 1/2

 River Trail 1/2 →



Wayfinding Signs for Acequia Trail East (8): Otowi at Lujan



More signage at this location under Acequia Trail La Cieneguita to Otowi

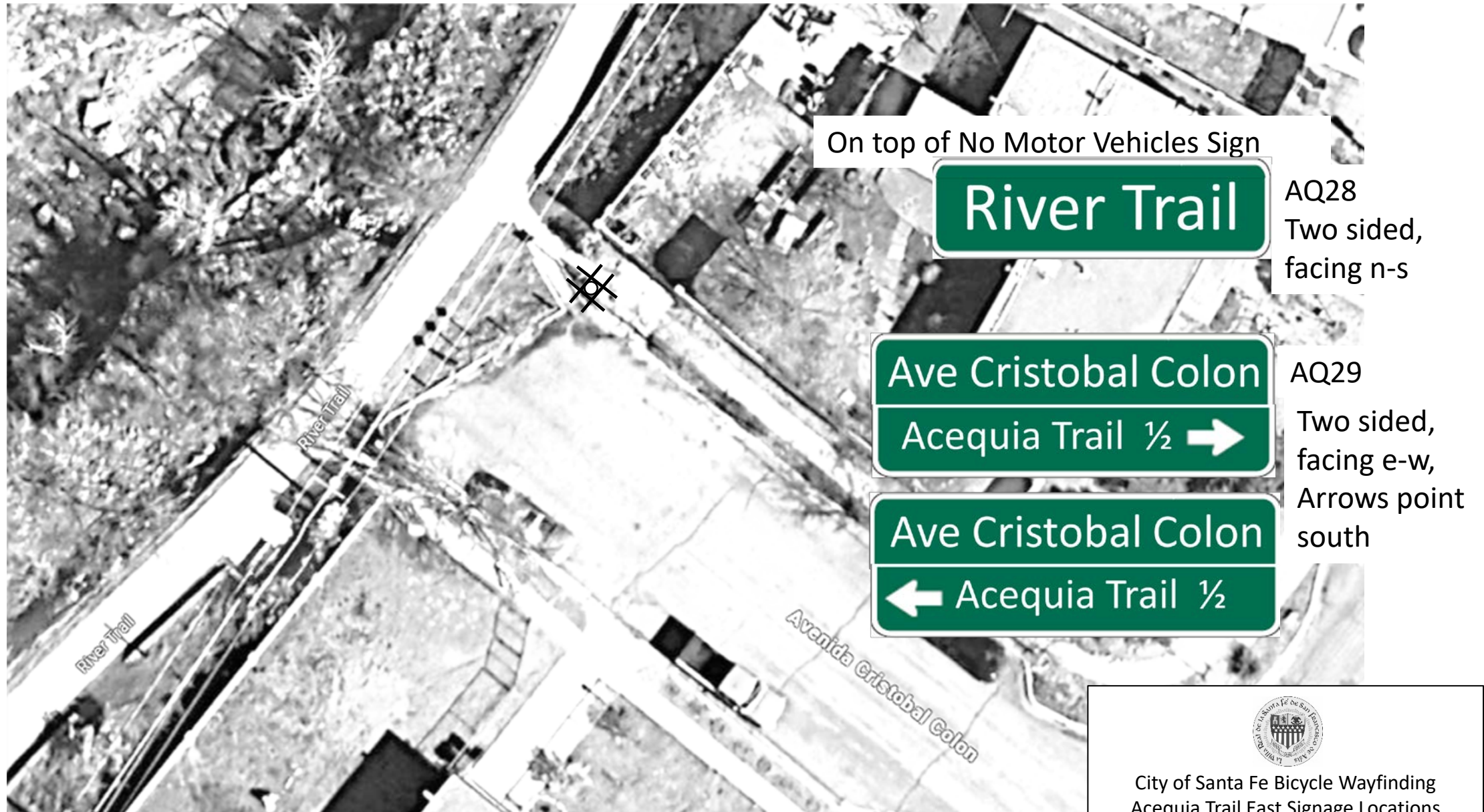
Wayfinding Signs for Acequia Trail East (9): River Trail at Alire

AQ27 - On top of Bicycle Guidance Sign



City of Santa Fe Bicycle Wayfinding
Acequia Trail East Signage Locations
Santa Fe Conservation Trust, Feb. 6, 2025

Wayfinding Signs for Acequia Trail East (10): River Trail at C Colon

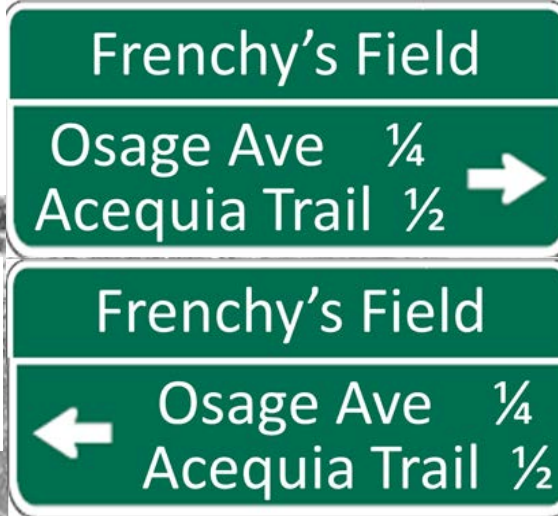


Wayfinding Signs for Acequia Trail East (11): Route to River Trail at Frenchy's Field



Wood post SE of trail junction at bridge

AQ32 Facing west



In center of traffic circle

AQ35 Two sided, facing n-s, arrows point west

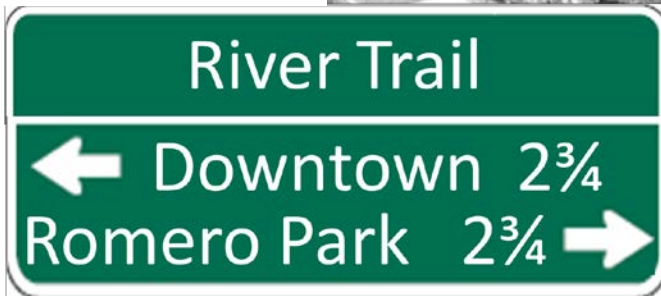


Wood post SW of trail junction at bridge

AQ36 Two sided, facing e-w, arrows point south



AQ30 Facing north




AQ31 Facing south



AQ34 E of trail junction e of playground



Wayfinding Signs for Acequia Trail Otowi to Harrison (1): Otowi at Lujan



More signage at this location under Acequia Trail East

AQ37



AQ38



Lower Plaque to be removed after completion of Acequia Trail to Maez Rd.

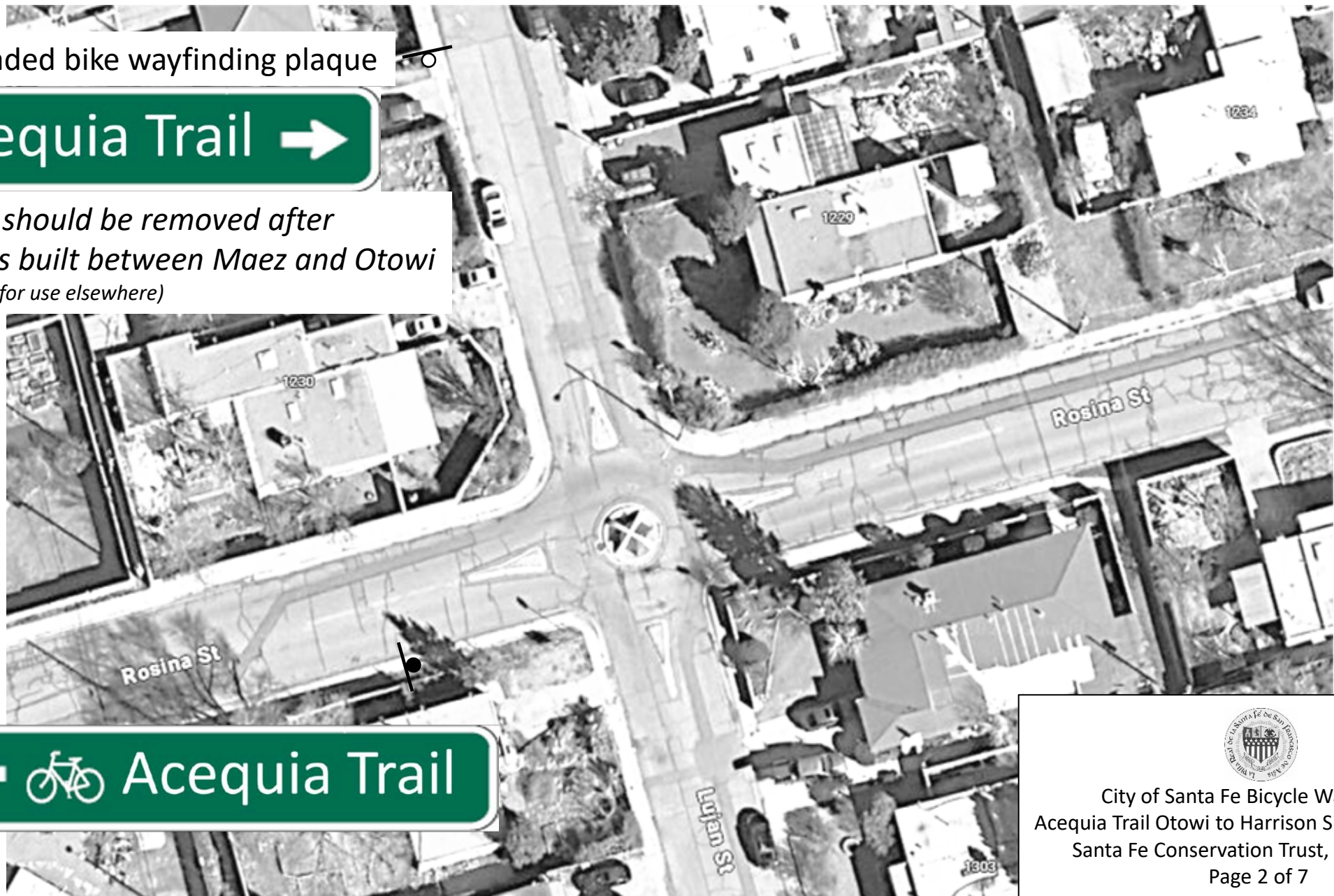


Wayfinding Signs for Acequia Trail Otowi to Harrison (2): Lujan at Rosina

AQ39 Replace faded bike wayfinding plaque




This assembly should be removed after Acequia Trail is built between Maez and Otowi (Salvage new plaque for use elsewhere)



AQ17



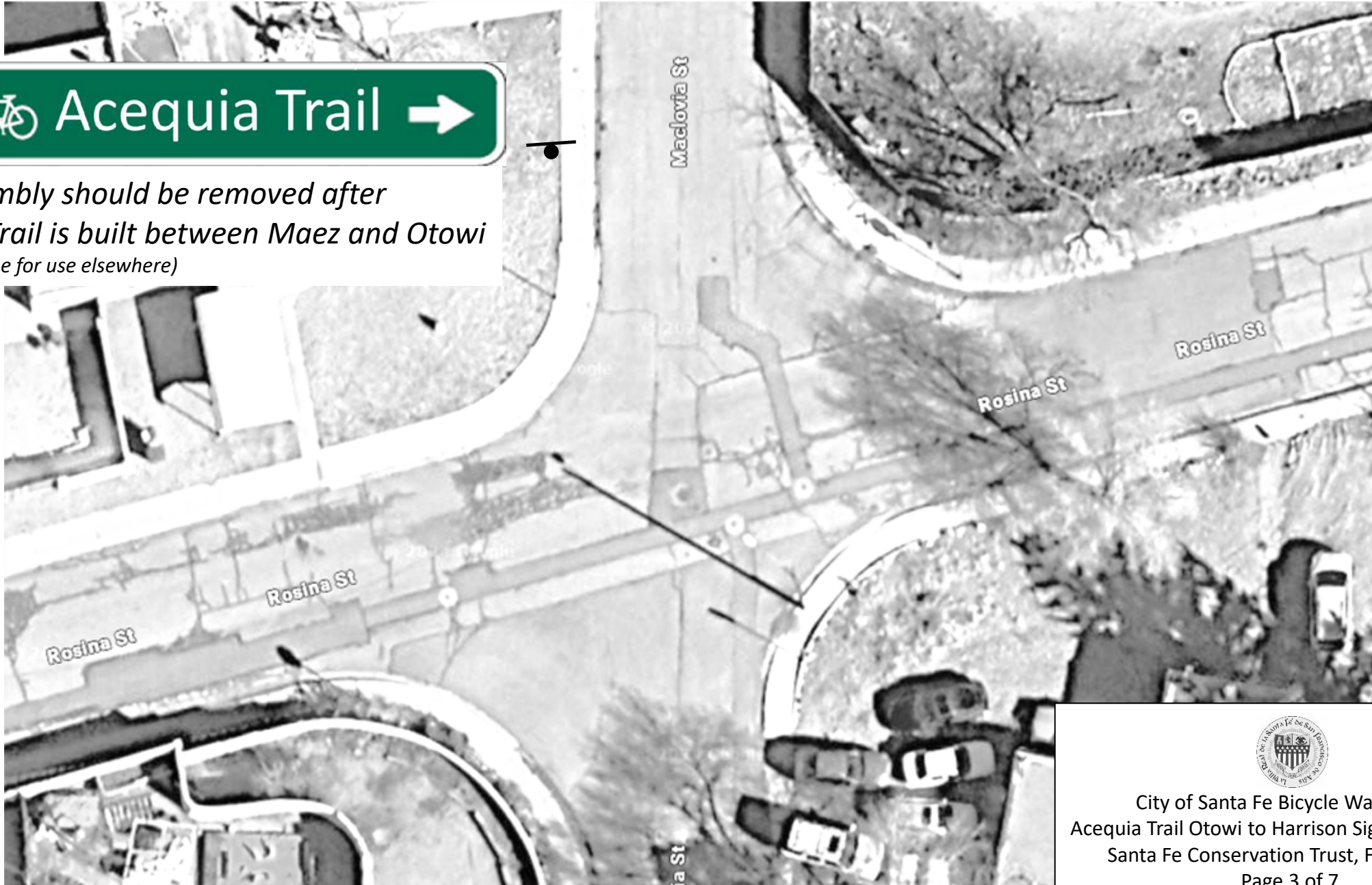

City of Santa Fe Bicycle Wayfinding
Acequia Trail Otowi to Harrison Signage Locations
Santa Fe Conservation Trust, Feb. 6, 2025
Page 2 of 7

Wayfinding Signs for Acequia Trail Otowi to Harrison (3): Maclovía at Rosina

AQ39



*This assembly should be removed after
Acequia Trail is built between Maez and Otowi
(Salvage plaque for use elsewhere)*



City of Santa Fe Bicycle Wayfinding
Acequia Trail Otowi to Harrison Signage Locations
Santa Fe Conservation Trust, Feb. 6, 2025

Wayfinding Signs for Acequia Trail Otowi to Harrison (4): Rosina at Maez

AQ39 mount on utility pole facing east
Above/behind STOP sign,
Or else new location to east



AQ40 mount on utility pole NE facing north
*Remove when Acequia Trail is built between
Maez Rd. and Otowi Dr.*



Wayfinding Signs for Acequia Trail Otowi to Harrison (5): Hermanos Rodriguez Park to Maez Rd

Mount on one assembly on Acequia Trail at Maez Rd.:



Maez Rd
Acequia Trail E →

Maez Rd
← Acequia Trail E

Acequia Trail

AQ42
Acequia Trail
↑ Maez Rd

AQ41 Two-Sided,
Facing e-w
To be installed with arrows
pointing south to Rosina St.
*Reverse this plaque so that
arrows point north when
Acequia Trail is built
between Maez and Otowi*

AQ13 Two-Sided,
Facing n-s

Wayfinding Signs for Acequia Trail Otowi to Harrison (6): La Cieneguita at Acequia Trail

AQ43 ← Acequia Trail

AQ44 ↑ ♿ ADA Route

Remove lower plaque, consider re-design / re-location of upper plaque in design of trail through park

AQ48: Facing east

Acequia Trail

Harrison Rd 1/8

Rufina St 1/4

Behind post and cable

Acequia Trail

Ashbaugh Park 1

Railyard 2 1/2

AQ45: To be relocated in design of permanent trail through park

♿ ADA Route

AQ46: Remove after construction of trail


AQ13: Two-Sided, Facing n-s

Acequia Trail

on top of STOP sign

AQ47: Two-Sided, Facing e-w

La Cieneguita




City of Santa Fe Bicycle Wayfinding
 Acequia Trail Otowi to Harrison Signage Locations
 Santa Fe Conservation Trust, Feb. 6, 2025
 Page 6 of 7

Page 29 of 109

Wayfinding Signs for Acequia Trail Otowi to Harrison (7): Harrison Rd at Acequia Trail



AQ 49: South side of trail also OK

↑  **Acequia Trail**
Hmnos. Rdgz Park 1/8
Ashbaugh Park 1 1/4
Railyard 2 3/4

AQ51

←  **Rufina St**

on top of STOP sign

Acequia Trail

AQ13: Two-Sided,
Facing n-s

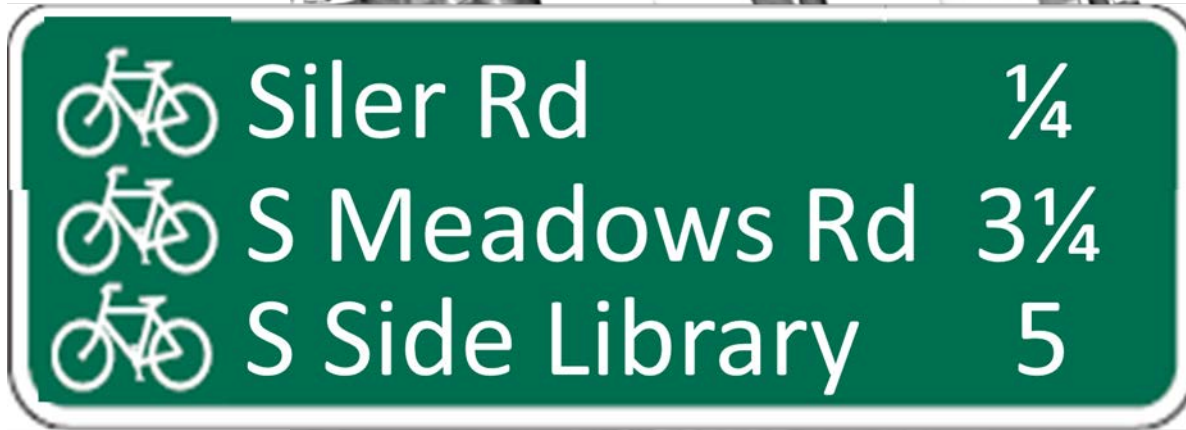
Harrison Rd

AQ50: Two-Sided,
Facing e-w



Wayfinding Signs for Rufina to Harrison(1): Rufina St at Harrison Rd.

RU1: Where sidewalk buffer begins

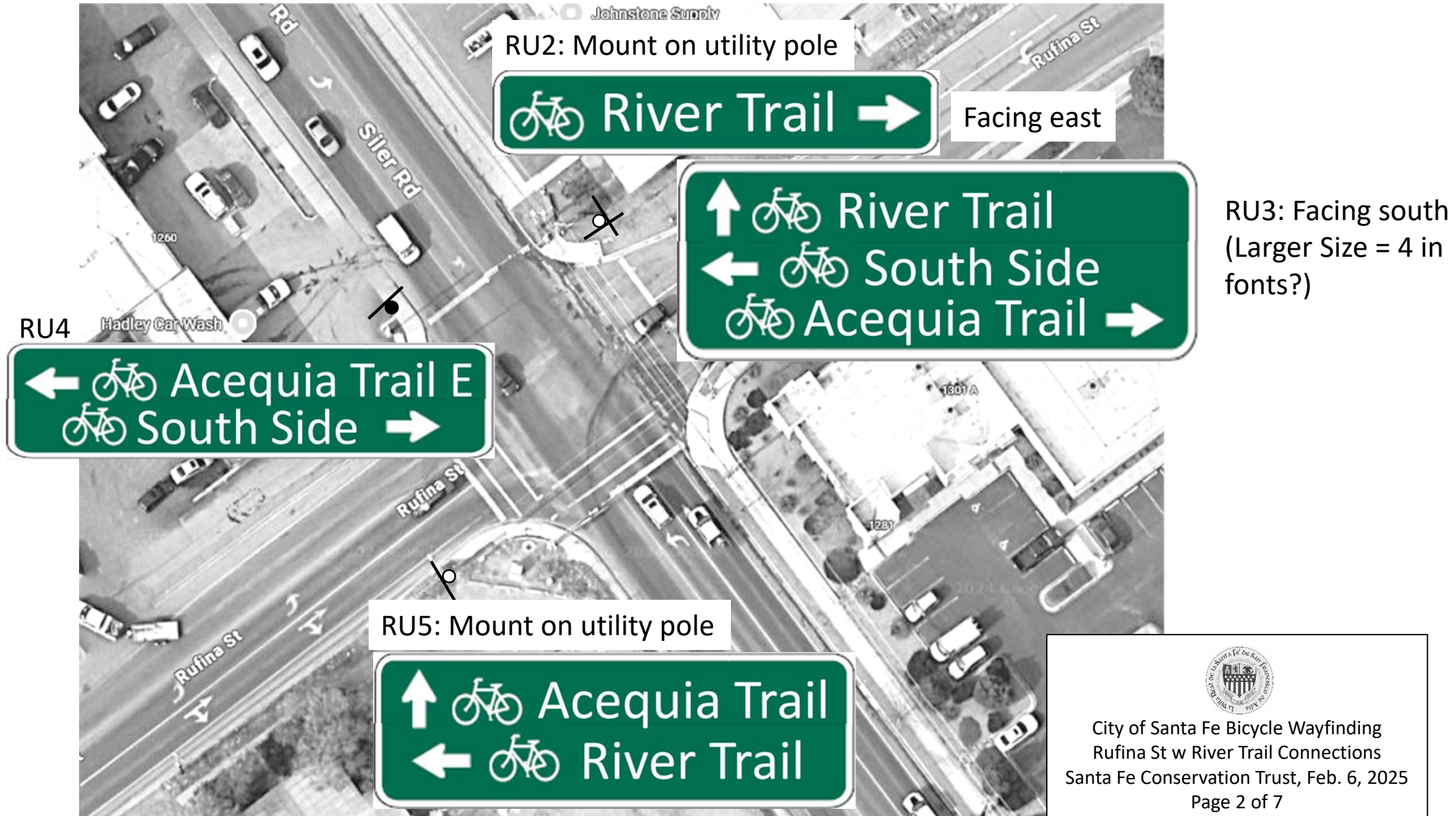


AQ17: On top of Double Arrow Warning assembly (←→)

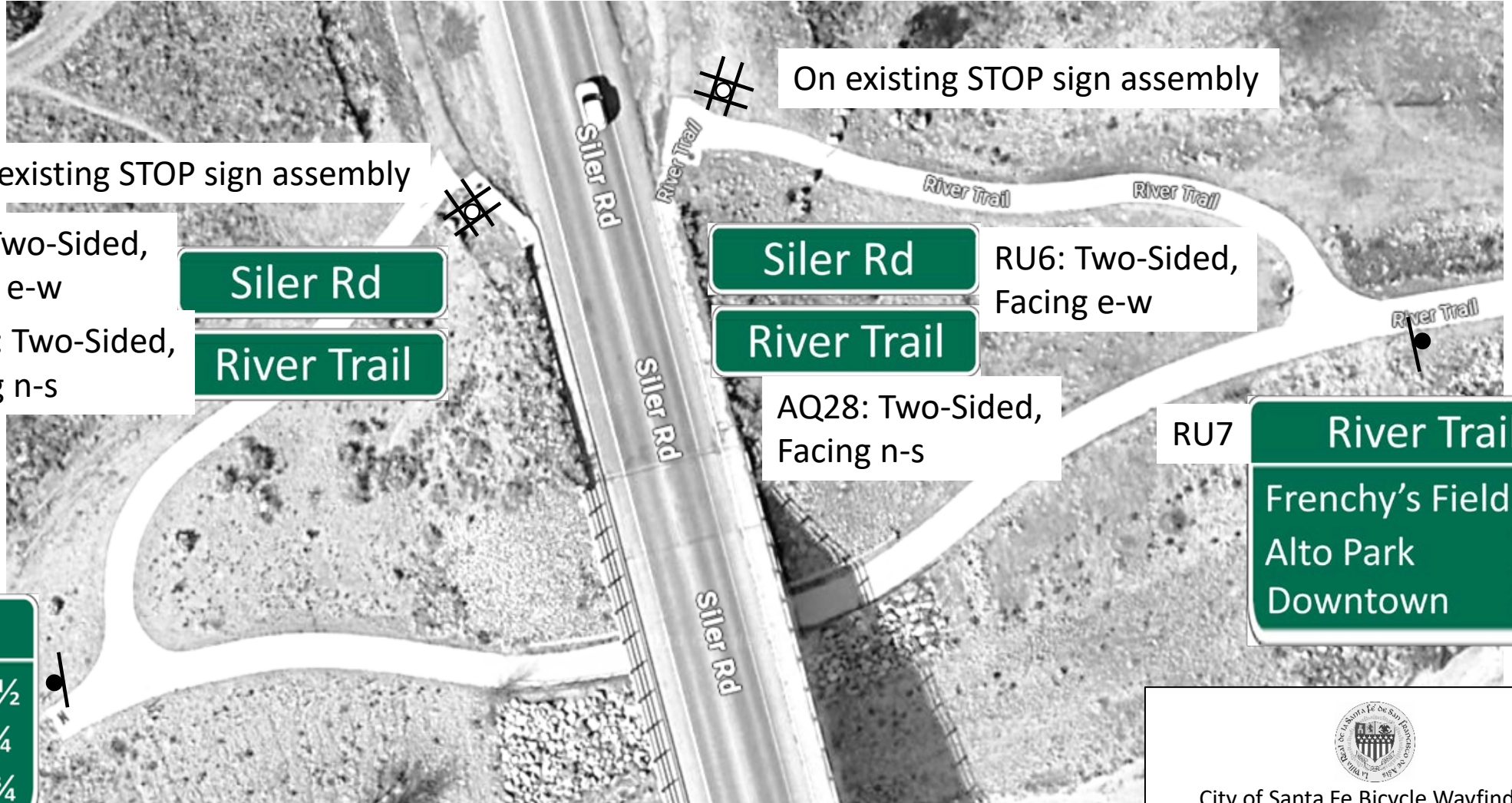


City of Santa Fe Bicycle Wayfinding
Rufina St w River Trail Connections
Santa Fe Conservation Trust, Feb. 6, 2025
Page 1 of 7

Wayfinding Signs for Rufina to Harrison(2): Rufina St at Siler Rd.



Wayfinding Signs for Rufina to Harrison(3): River Trail at Siler Rd.



On existing STOP sign assembly

On existing STOP sign assembly

RU6: Two-Sided,
Facing e-w
AQ28: Two-Sided,
Facing n-s

Siler Rd

River Trail

Siler Rd

River Trail

RU6: Two-Sided,
Facing e-w

AQ28: Two-Sided,
Facing n-s

RU7


River Trail	
Frenchy's Field	1
Alto Park	2½
Downtown	3½

RU8

River Trail	
Henry Lynch Rd	½
Reunity Farm	¾
Romero Park	1¾


Wayfinding Signs for Rufina to Harrison(4): Rufina at Henry Lynch



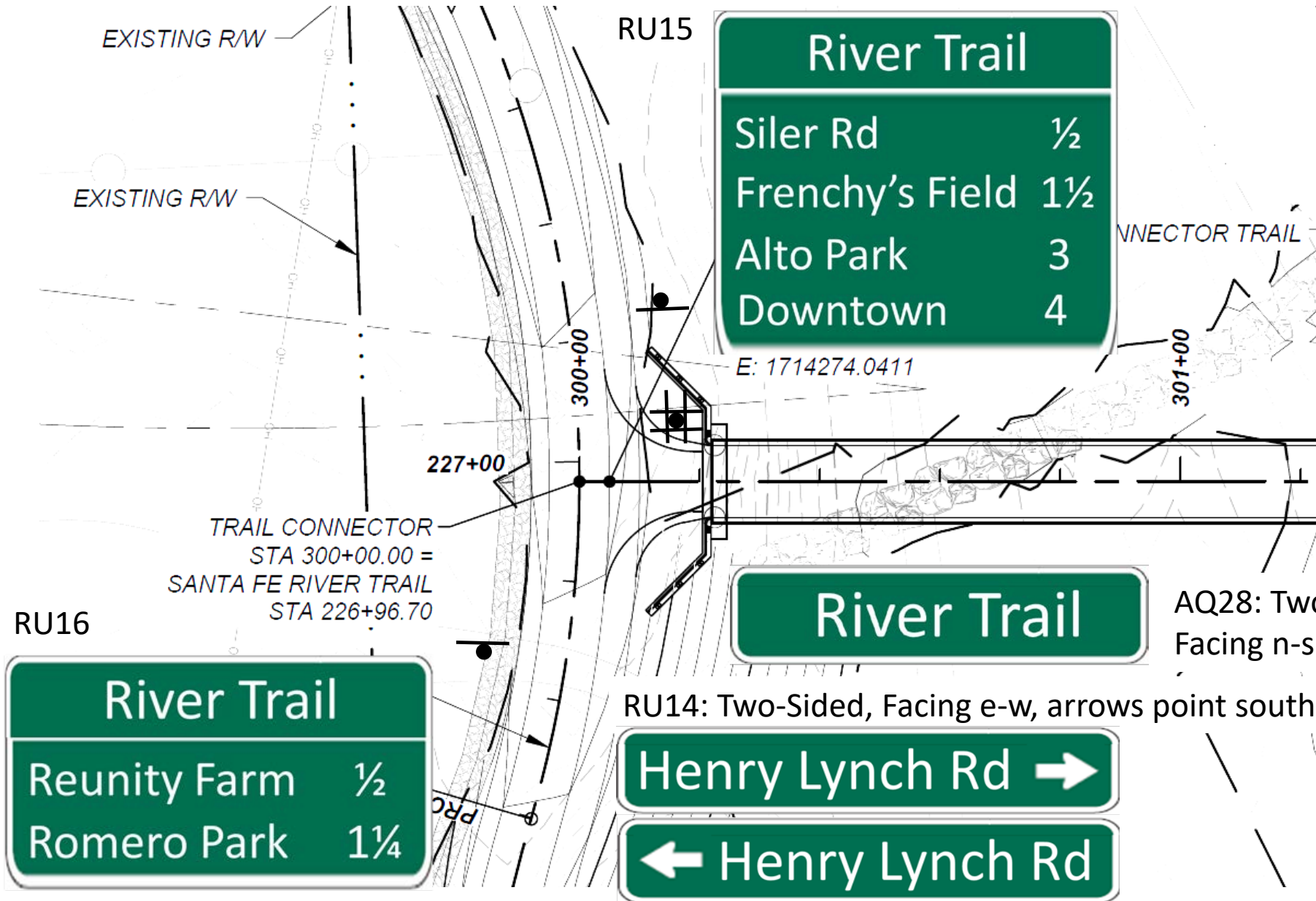

City of Santa Fe Bicycle Wayfinding
Rufina St w River Trail Connections
Santa Fe Conservation Trust, Feb. 6, 2025
Page 4 of 7

Wayfinding Signs for Rufina to Harrison(5): Henry Lynch at Agua Fria





City of Santa Fe Bicycle Wayfinding
Rufina St w River Trail Connections
Santa Fe Conservation Trust, Feb. 6, 2025
Page 5 of 7

Wayfinding Signs for Rufina to Harrison(6): River Trail at Henry Lynch Connector



R1-1
Mount with STOP Sign for Connector Trail (facing south)



City of Santa Fe Bicycle Wayfinding
Rufina St w River Trail Connections
Santa Fe Conservation Trust, Feb. 6, 2025
Page 6 of 7

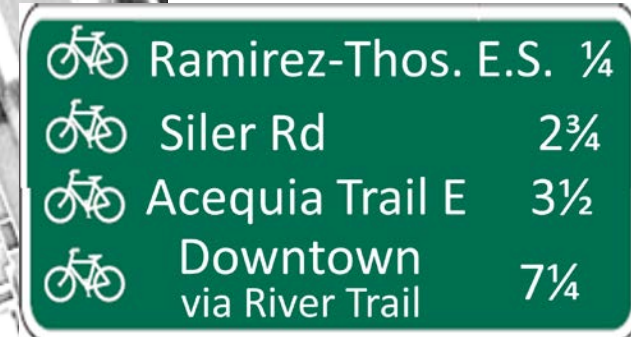
Wayfinding Signs for Rufina to Harrison(7): Rufina at S Meadow

RU19

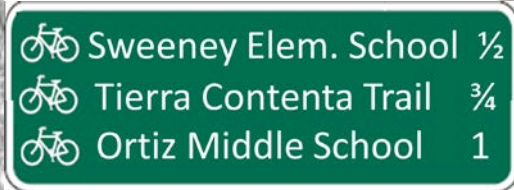


RU17: Between Roundabout Warning & Yield Ahead signs


RU18: On Lamppost (?)
After Primo Colores



RU20: Between ADA Ramp and trees

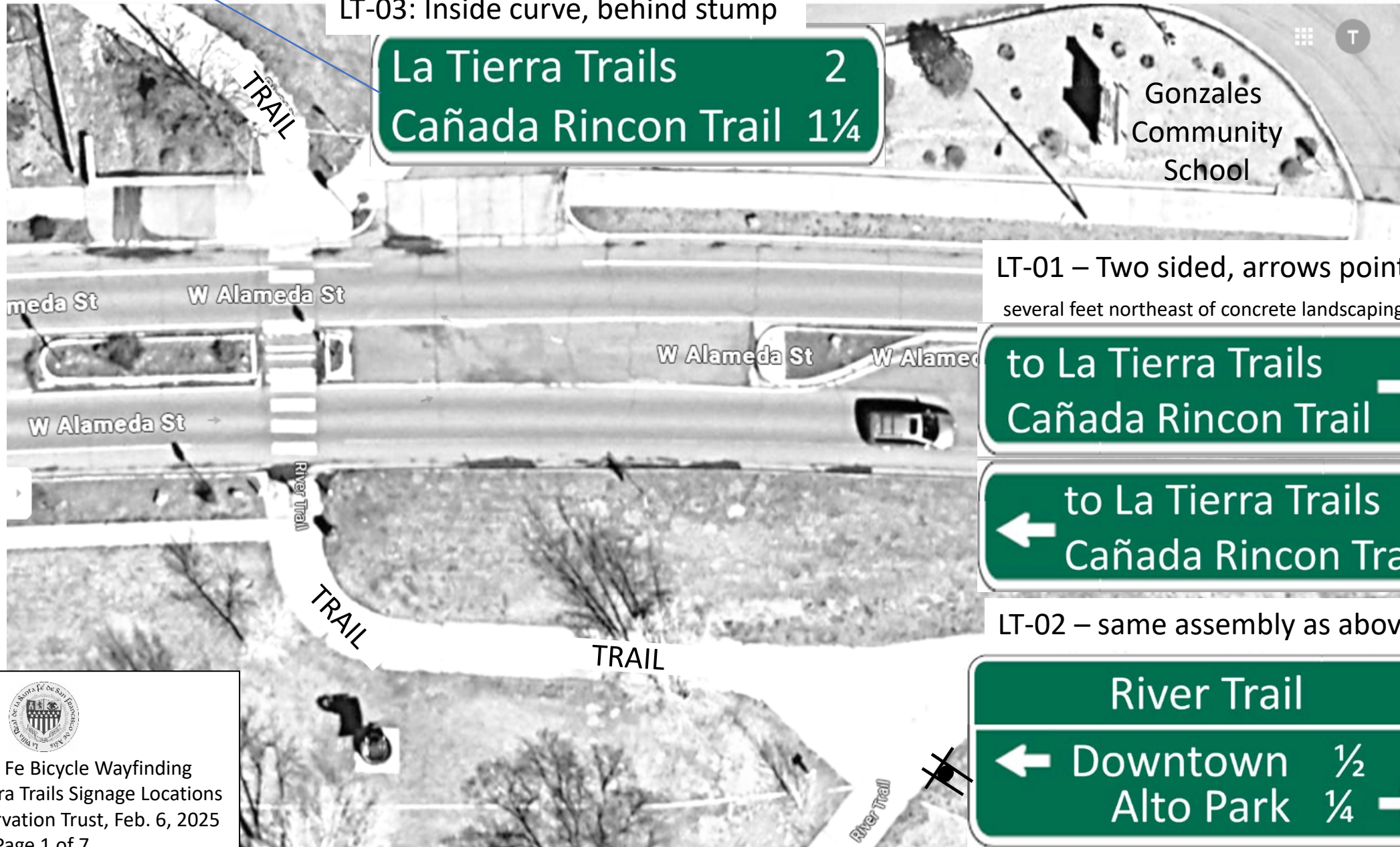


RU21: On Lamppost (?)
After roundabout warning

City of Santa Fe Bicycle Wayfinding
Rufina St w River Trail Connections
Santa Fe Conservation Trust, Feb. 6, 2025
Page 7 of 7

Route to La Tierra Trails (1): River Trail at Spur to W Alameda



LT-03: Inside curve, behind stump

La Tierra Trails 2
Cañada Rincon Trail 1¼

Gonzales
Community
School

LT-01 – Two sided, arrows point NW
several feet northeast of concrete landscaping buffer

to La Tierra Trails →
Cañada Rincon Trail

← to La Tierra Trails
Cañada Rincon Trail

LT-02 – same assembly as above

River Trail
← Downtown ½
Alto Park ¼ →



Route to La Tierra Trails (2): Gonzales School Trail at Camino de las Crucitas



LT-04

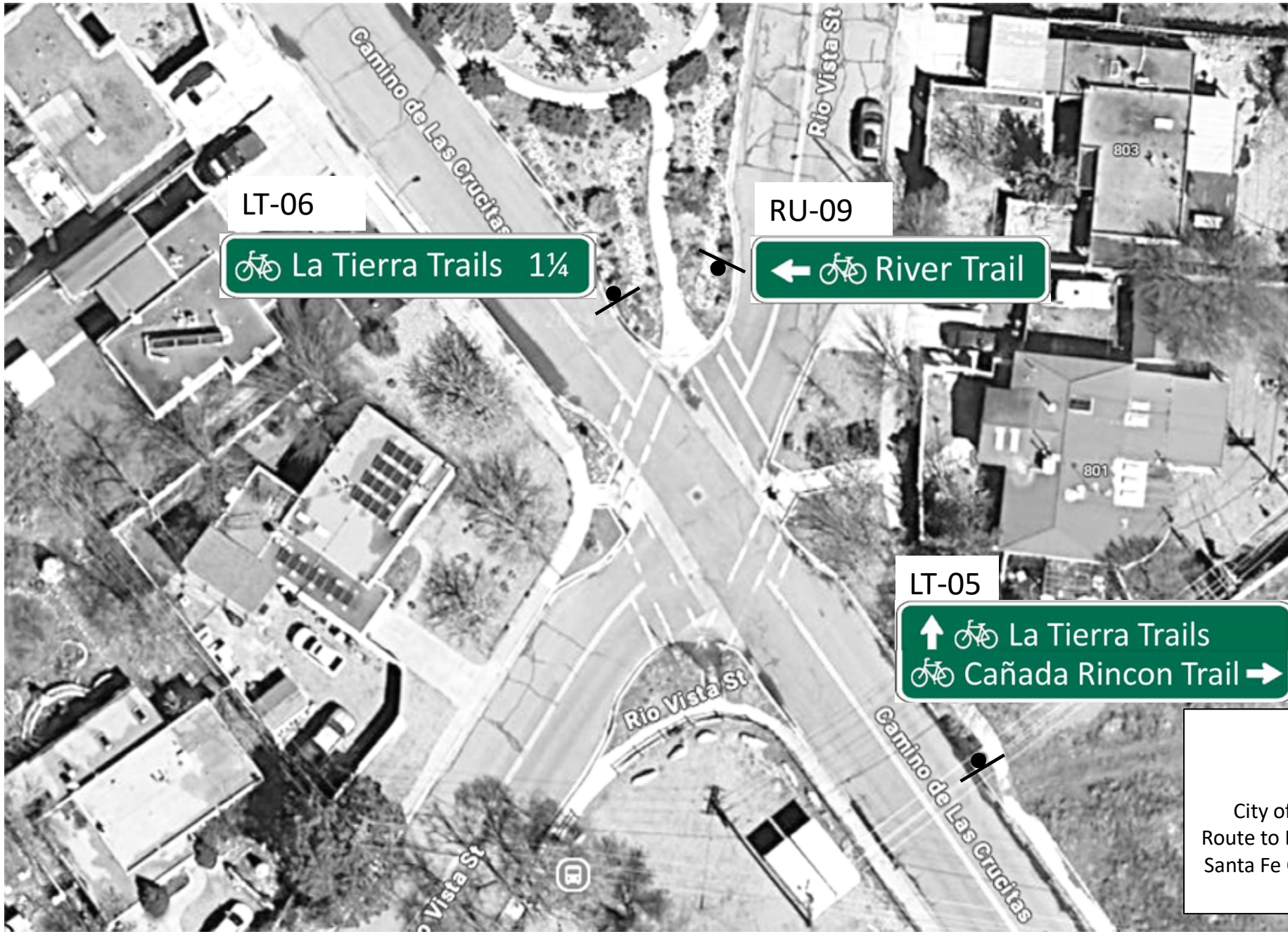
Camino de las Crucitas
← Trails Downtown →

Gonzales
Community
School



City of Santa Fe Bicycle Wayfinding
Route to La Tierra Trails Signage Locations
Santa Fe Conservation Trust, Feb. 6, 2025

Route to La Tierra Trails (3): Camino de las Crucitas at Rio Vista



City of Santa Fe Bicycle Wayfinding
Route to La Tierra Trails Signage Locations
Santa Fe Conservation Trust, Feb. 6, 2025

Route to La Tierra Trails (4): Camino de las Crucitas at Alamo Dr



City of Santa Fe Bicycle Wayfinding
Route to La Tierra Trails Signage Locations
Santa Fe Conservation Trust, Feb. 6, 2025

Route to La Tierra Trails (5): Camino de las Crucitas at Buckman Rd.



 to La Tierra Trails
via Buckman Rd 

  via trail 

LT-08

LT-09

Alt Location on Utility pole –
(could require double-sized)




City of Santa Fe Bicycle Wayfinding
Route to La Tierra Trails Signage Locations
Santa Fe Conservation Trust, Feb. 6, 2025

Route to La Tierra Trails (6): Buckman Rd. at Camino de los Montoyas

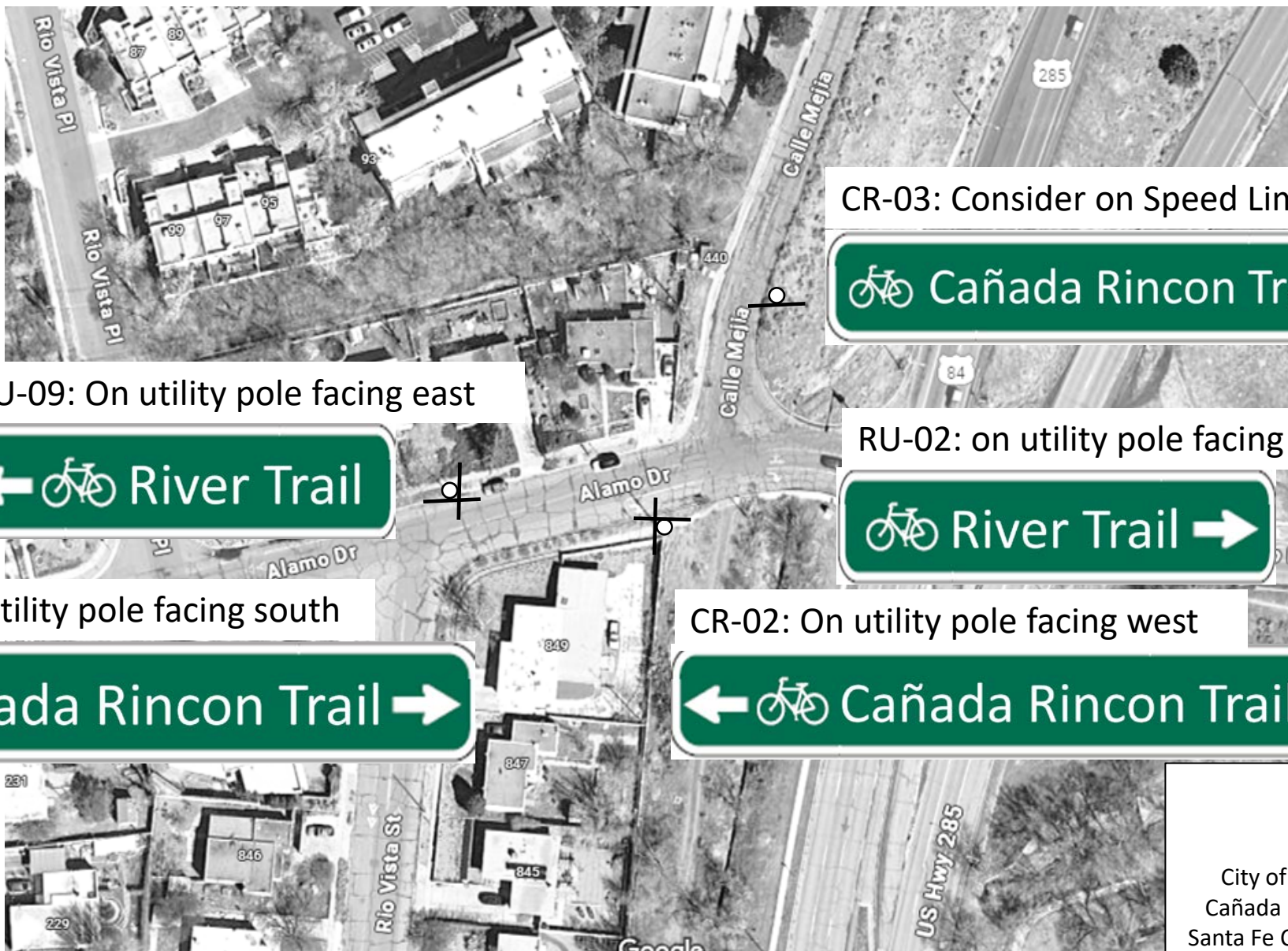


Route to La Tierra Trails (7): Paseo de Peralta (NM475) at W San Francisco (requires NMDOT approval)



City of Santa Fe Bicycle Wayfinding
Route to La Tierra Trails Signage Locations
Santa Fe Conservation Trust, Feb. 6, 2025

Cañada Rincon Trail (1): Rio Vista St. and Calle Mejia at Alamo Dr.



CR-03: Consider on Speed Limit 25 sign



RU-09: On utility pole facing east



RU-02: on utility pole facing north



CR-01: On utility pole facing south



CR-02: On utility pole facing west



Cañada Rincon Trail (2): Calle Mejia at Cañada Rincon Trail



CR-04: On back of "No Parking" Sign



R1-1 STOP Sign to replace Regulatory Sign "Path Users..."



Cañada Rincon Trail (3): Camino Francisca at Ave. Rincon



CR-05 (on speed limit signpost)

 Cañada Rincon Trail 3/4



R-1-1 STOP Sign to replace
Regulatory Sign "Path Users..."



City of Santa Fe Bicycle Wayfinding
Cañada Rincon Trail Signage Locations
Santa Fe Conservation Trust, Feb. 6, 2025

Cañada Rincon Trail (4): Ave. Rincon at Cañada Rincon Trail (S)



Cañada Rincon Trail (5): Ave. Rincon at Cañada Rincon Trail (N)



CR-06 (Two-Sided) Perpendicular to road

Cañada Rincon Trail

CR-09

Tano Rd 1/3

CR-07 (Two-Sided) Perpendicular to Trail

Ave Rincon



Cañada Rincon Trail (6): Cañada Rincon Trail s. of Tano Rd.



CR-10: Facing South

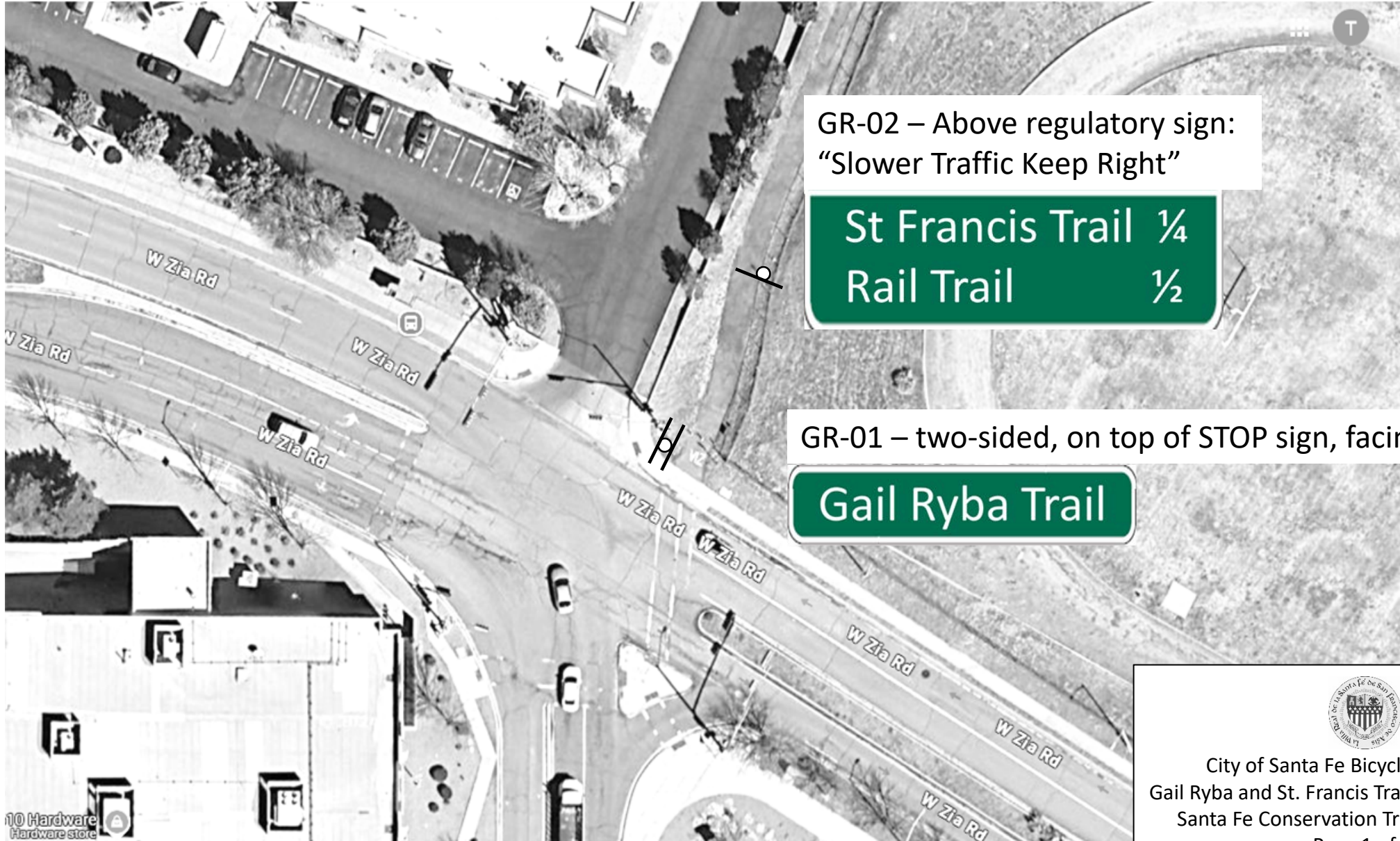


CR-11: Two-Sided, facing e-w,
arrows point south



CR-1 On City Park Reg Sign

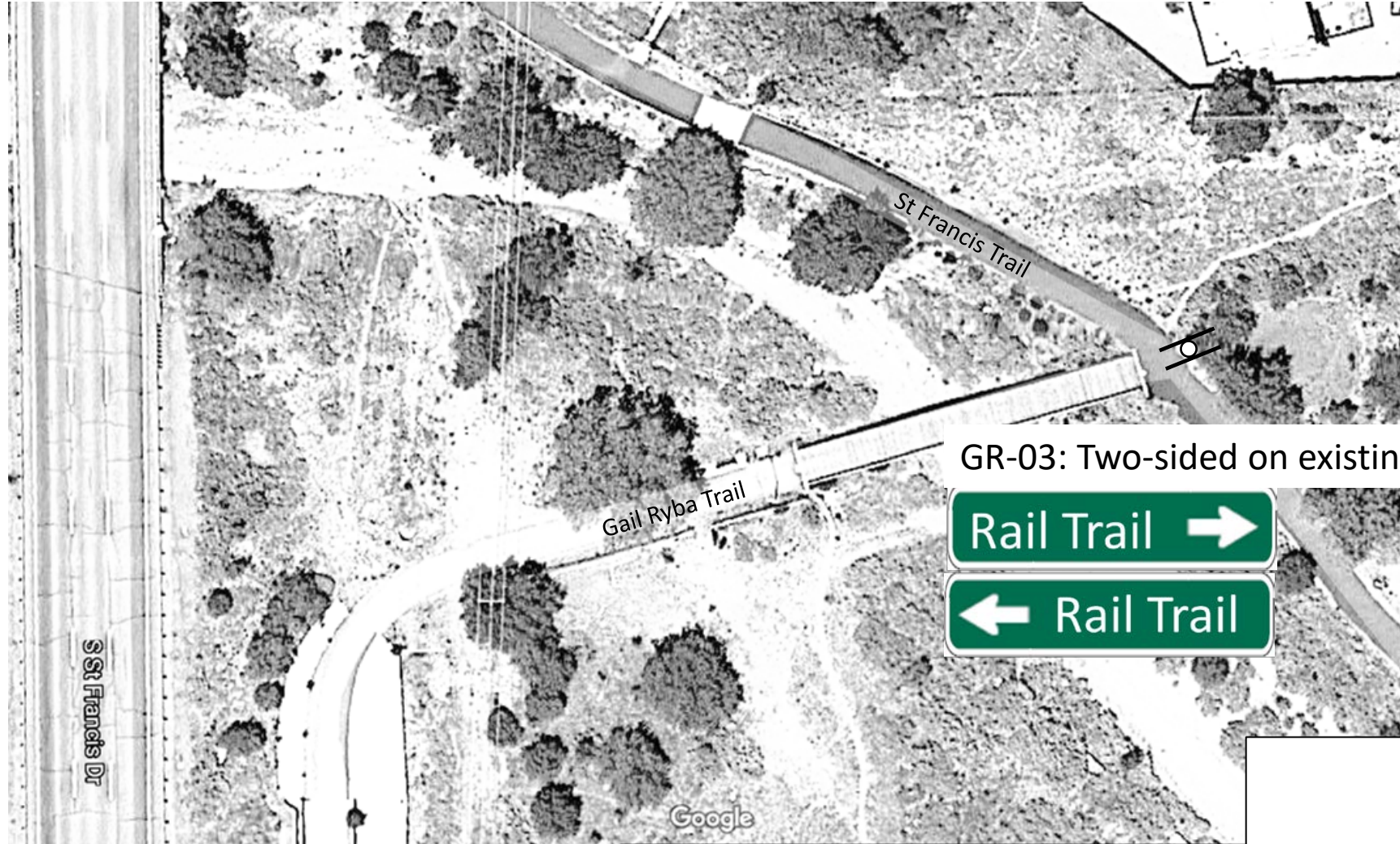
Gail Ryba and St Francis Trails (1): Gail Ryba Trail (a/k/a Zia Trail) at Zia Rd.



City of Santa Fe Bicycle Wayfinding
Gail Ryba and St. Francis Trail Signage Locations
Santa Fe Conservation Trust, Feb. 6, 2025

Gail Ryba and St Francis Trails (2): Gail Ryba Trail at St. Francis Trail

↑ Siringo Rd. @ St. Francis Dr.

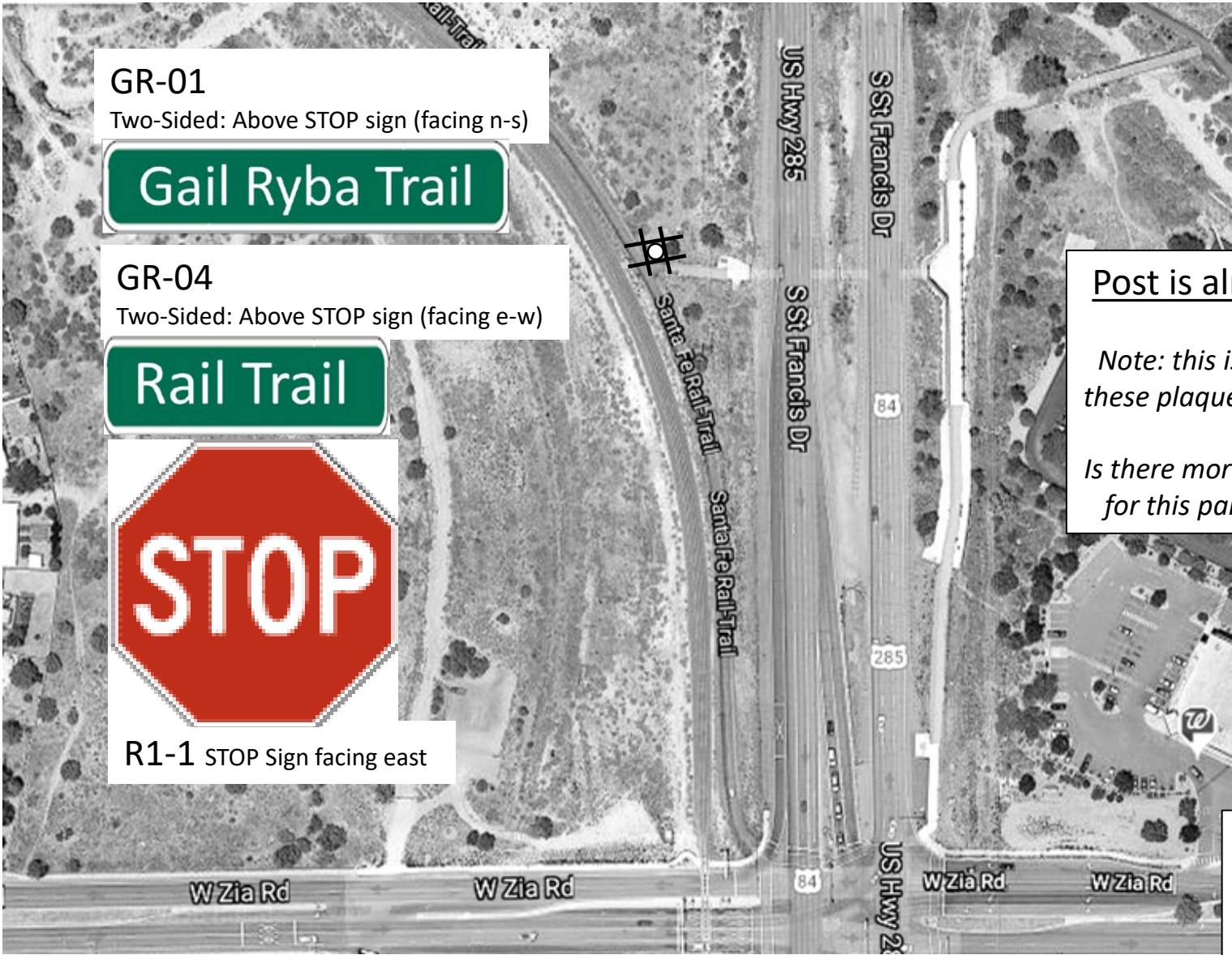


GR-03: Two-sided on existing assembly



City of Santa Fe Bicycle Wayfinding
Gail Ryba and St. Francis Trail Signage Locations
Santa Fe Conservation Trust, Feb. 6, 2025
Page 2 of 6

Gail Ryba and St Francis Trails (3): Gail Ryba Trail at Rail Trail



GR-01
Two-Sided: Above STOP sign (facing n-s)

Gail Ryba Trail


GR-04
Two-Sided: Above STOP sign (facing e-w)

Rail Trail



R1-1 STOP Sign facing east


Post is already in place
Note: this is the second time these plaques will be replaced.
Is there more secure hardware for this particular location?


City of Santa Fe Bicycle Wayfinding
Gail Ryba and St. Francis Trail Signage Locations
Santa Fe Conservation Trust, Feb. 6, 2025
Page 3 of 6

Gail Ryba and St Francis Trails (4): Zia Rd at St. Francis Dr.

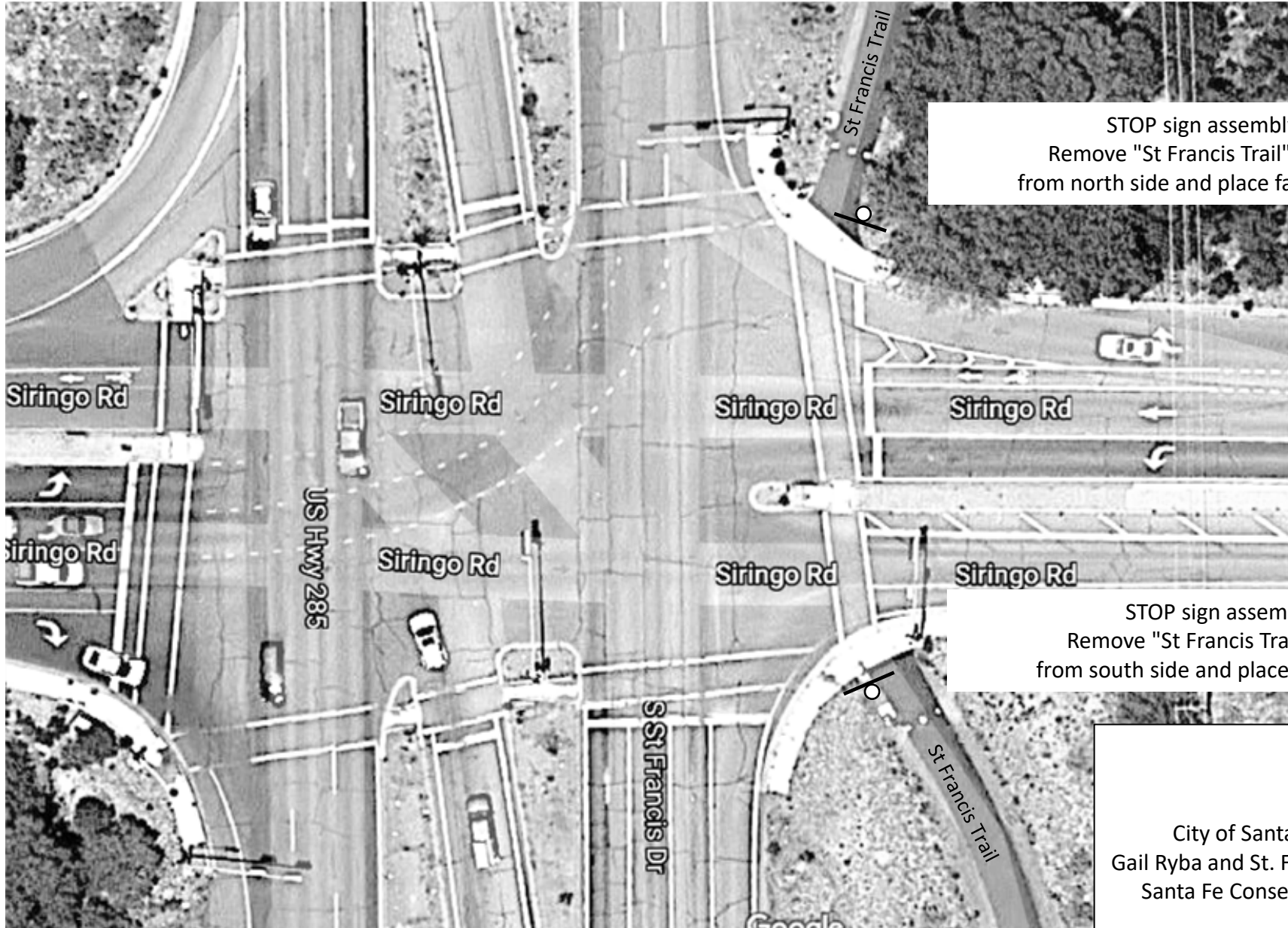


STOP sign assembly:
Remove "St Francis Trail" Plaque
from north side and place facing south




City of Santa Fe Bicycle Wayfinding
Gail Ryba and St. Francis Trail Signage Locations
Santa Fe Conservation Trust, Feb. 6, 2025
Page 4 of 6

Gail Ryba and St Francis Trails (5): Siringo Rd at St. Francis Dr.

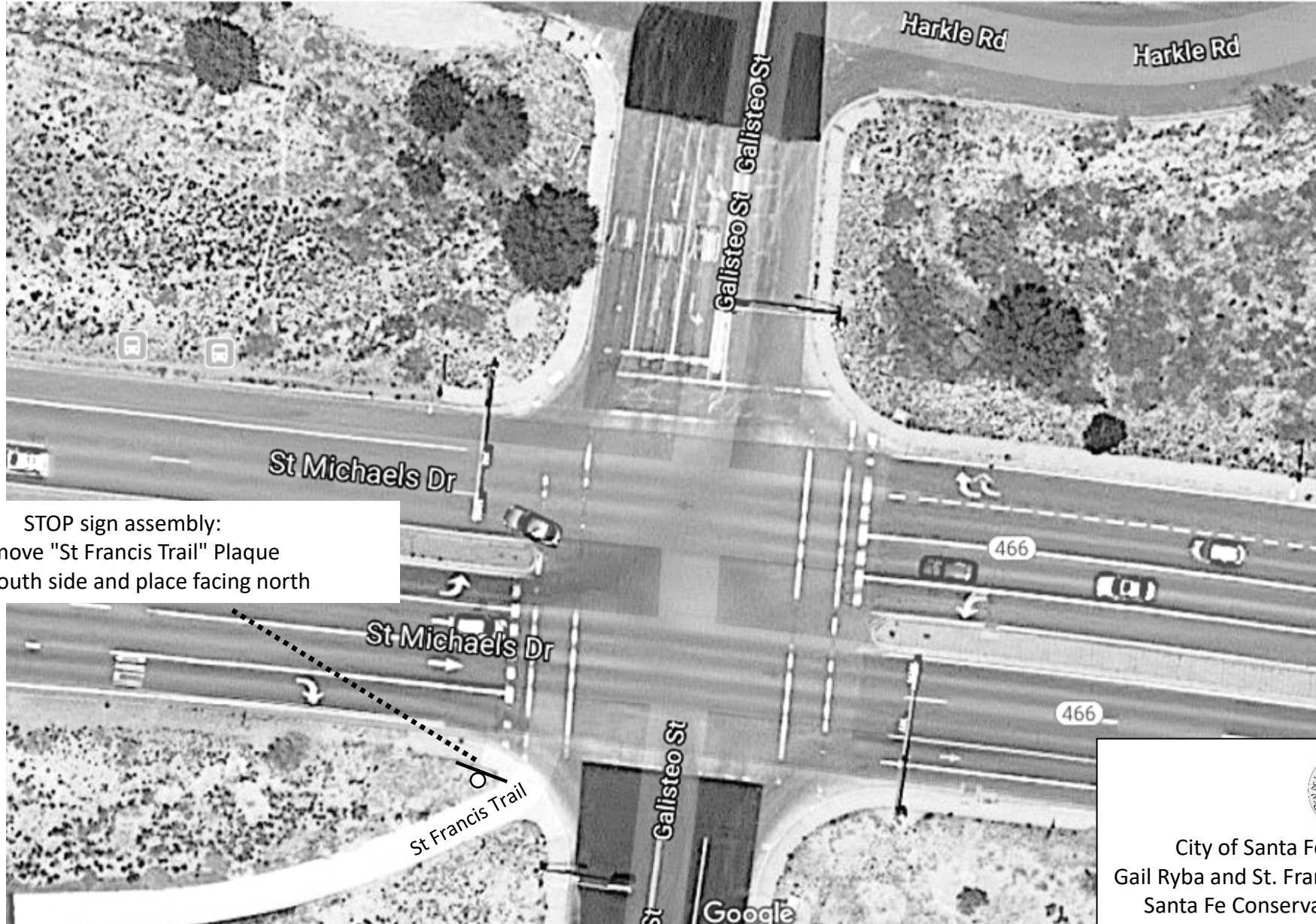


STOP sign assembly:
Remove "St Francis Trail" Plaque
from north side and place facing south


STOP sign assembly:
Remove "St Francis Trail" Plaque
from south side and place facing north


City of Santa Fe Bicycle Wayfinding
Gail Ryba and St. Francis Trail Signage Locations
Santa Fe Conservation Trust, Feb. 6, 2025
Page 5 of 6

Gail Ryba and St Francis Trails (6): Galisteo St at St. Michael's Dr.



STOP sign assembly:
Remove "St Francis Trail" Plaque
from south side and place facing north


City of Santa Fe Bicycle Wayfinding
Gail Ryba and St. Francis Trail Signage Locations
Santa Fe Conservation Trust, Feb. 6, 2025
Page 6 of 6

Wayfinding Signs for Arroyo Chamisos Trail (1): At Villa Linda Park



AC-01

Arroyo de los Chamisos Trail	
Genoveva Chavez Ctr	1¼
Rail Trail at Siringo Rd	3¼
Railyard	5½

AC-04

Arroyo de los Chamisos Trail	
Nava Ade	1/8
Las Soleras Park	1½

AC-02 Two-sided - Facing N-S, arrows point west

Villa Linda Park	
Santa Fe Place	→
Bus Station	

Villa Linda Park	
← Santa Fe Place	
Bus Station	

AC-03 Same assembly, facing west

Arroyo de los Chamisos Trail	
← Downtown	Nava Ade →



Wayfinding Signs for Arroyo Chamisos Trail (2): Santa Fe Place Mall at Bus Station



SANTA FE PLACE MALL
South Side Transit Center

Villa Linda Park

Wagon Rd

AC-05

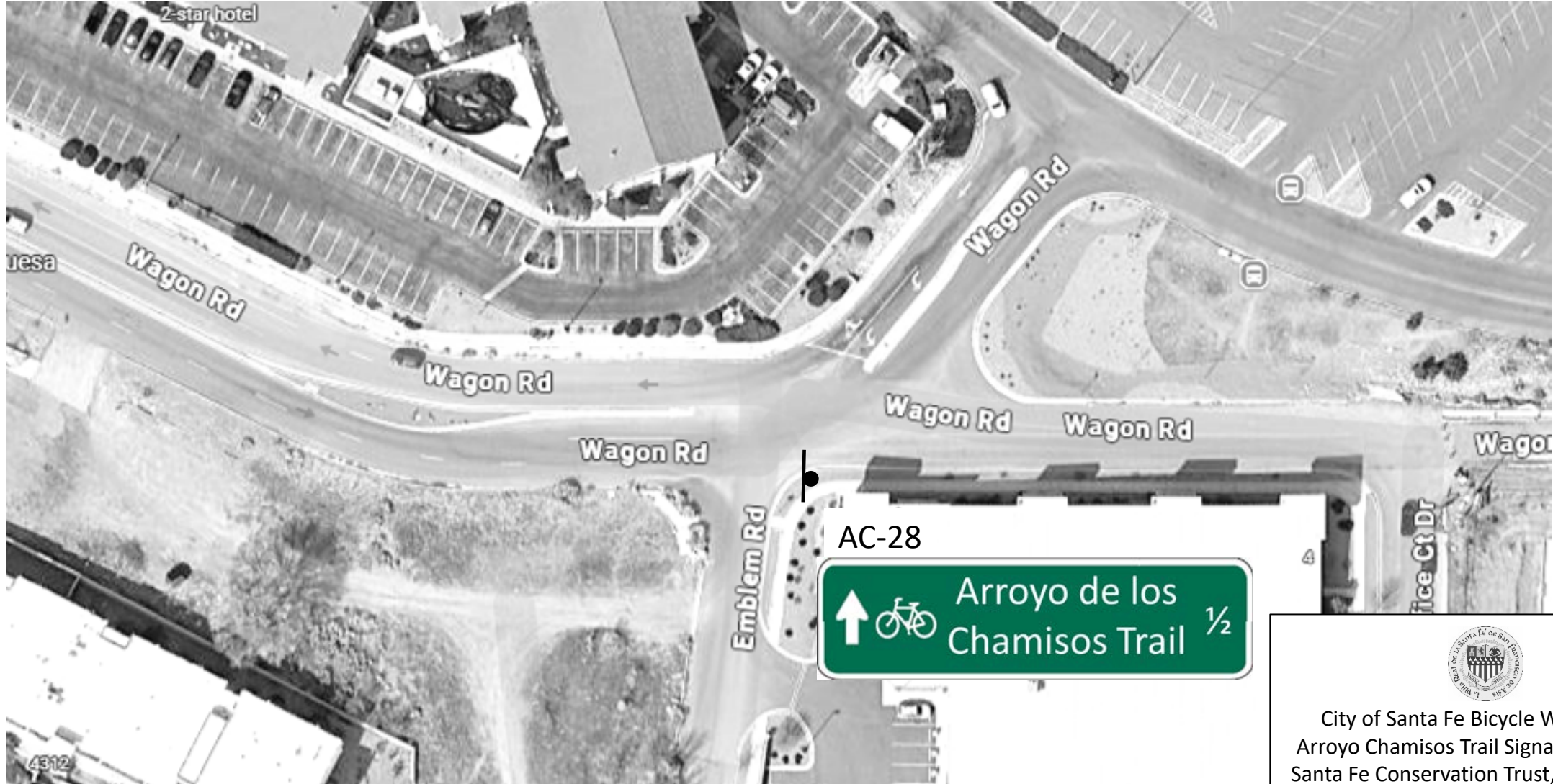
AC-27 – facing north



AC-28 – facing west



Wayfinding Signs for Arroyo Chamisos Trail (3): Wagon Rd at Emblem Rd



Wayfinding Signs for Arroyo Chamisos Trail (4): Big Sky Rd at Lost Feather



AC-06 Facing North

Arroyo Chamisos Trail →

AC-07 Facing South

Arroyo de los Chamisos Trail
Villa Linda Park ¼
Genoveva Chavez Ctr 1½
Rail Trail at Siringo Rd 3½



Wayfinding Signs for Arroyo Chamisos Trail (5): Vicinity of Silent Wing



Wayfinding Signs for Arroyo Chamisos Trail (6): Dancing Ground at Nava Ade Trail

AC-15: Two Sided, Facing N-S – Arrows point west



Facing N



Facing S

AC-16: Two Sided, Facing E-W – Arrows point north



Facing E



Facing W



Wayfinding Signs for Arroyo Chamisos Trail (7): Nava Ade Trail n of Las Soleras Trail



AC-06



AC-17: Two Sided, Facing N-S – Arrows point west



Facing N



Facing S

AC-18: Two Sided: Facing E-W – Arrows point north

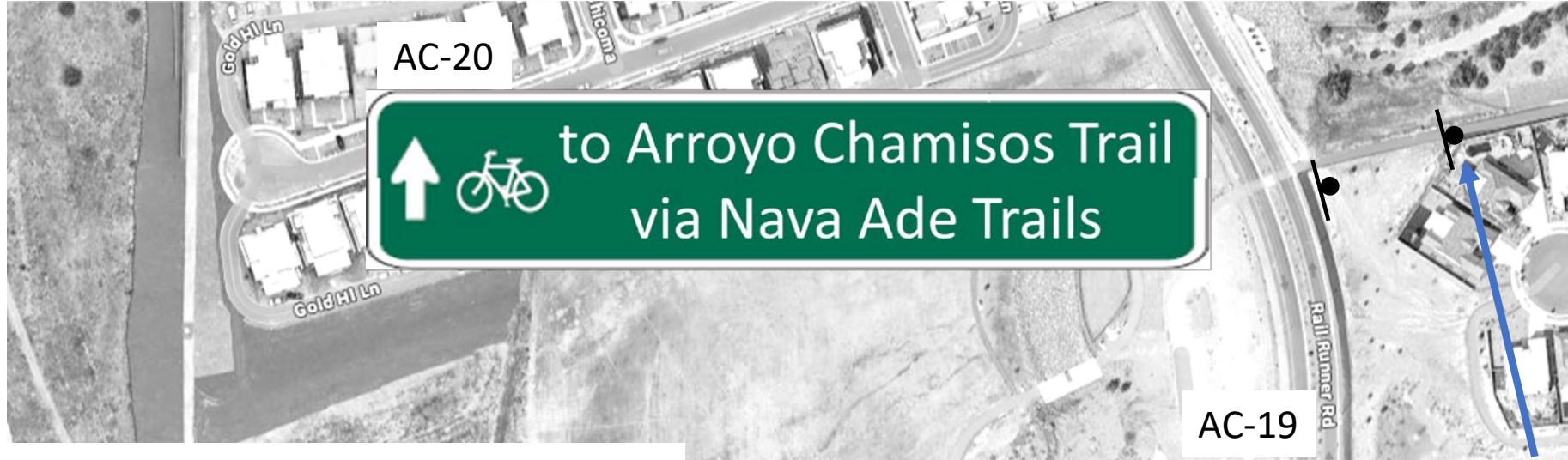


Facing E



Facing W

Wayfinding Signs for Arroyo Chamisos Trail (8): Las Soleras Trail at Rail Runner Rd.



At NE corner of Trail Junction W of Las Soleras Park

AC-21: Facing North



AC-22: Facing South



AC-19



Wayfinding Signs for Arroyo Chamisos Trail (9): Las Soleras Trail at Gov Miles Rd

AC-24 Two Sided: Facing N-S – Arrows point east



AC-25: Two Sided: Facing E-W – Arrows point southwest



AC-23



Look for
Unused sign post anchor



Wayfinding Signs for Arroyo Chamisos Trail (10): Gov Miles Rd at Waking Sky



AC-26: On Speed Hump Sign



Wayfinding Signs for Tierra Contenta Trail (2): Ave Contenta



TC-01: Two-sided - Facing E-W: Above STOP Sign & Below "Avenida Contenta" plaque
Replacing "Arroyo Chamisos Urban Trail" (Remove and Salvage)

Tierra Contenta Trail

TC-04

César Chávez E.S. 1/4
Capital High School 1/2
Nina Otero C.S. 3/4



City of Santa Fe Bicycle Wayfinding
Tierra Contenta Trail Signage Locations
Santa Fe Conservation Trust, Feb. 6, 2025

Wayfinding Signs for Tierra Contenta Trail (3): Paseo del Sol



TC-1: Two-sided - Facing N-S: Above STOP Sign & Below "Paseo del Sol" plaque
 Replacing "Arroyo Chamisos Urban Trail" (Remove and Salvage)

Tierra Contenta Trail

TC-05

Tierra Contenta Trail
 Ave Contenta 1/8
 S Meadows Rd 3/4

TC-06: On Lamppost?

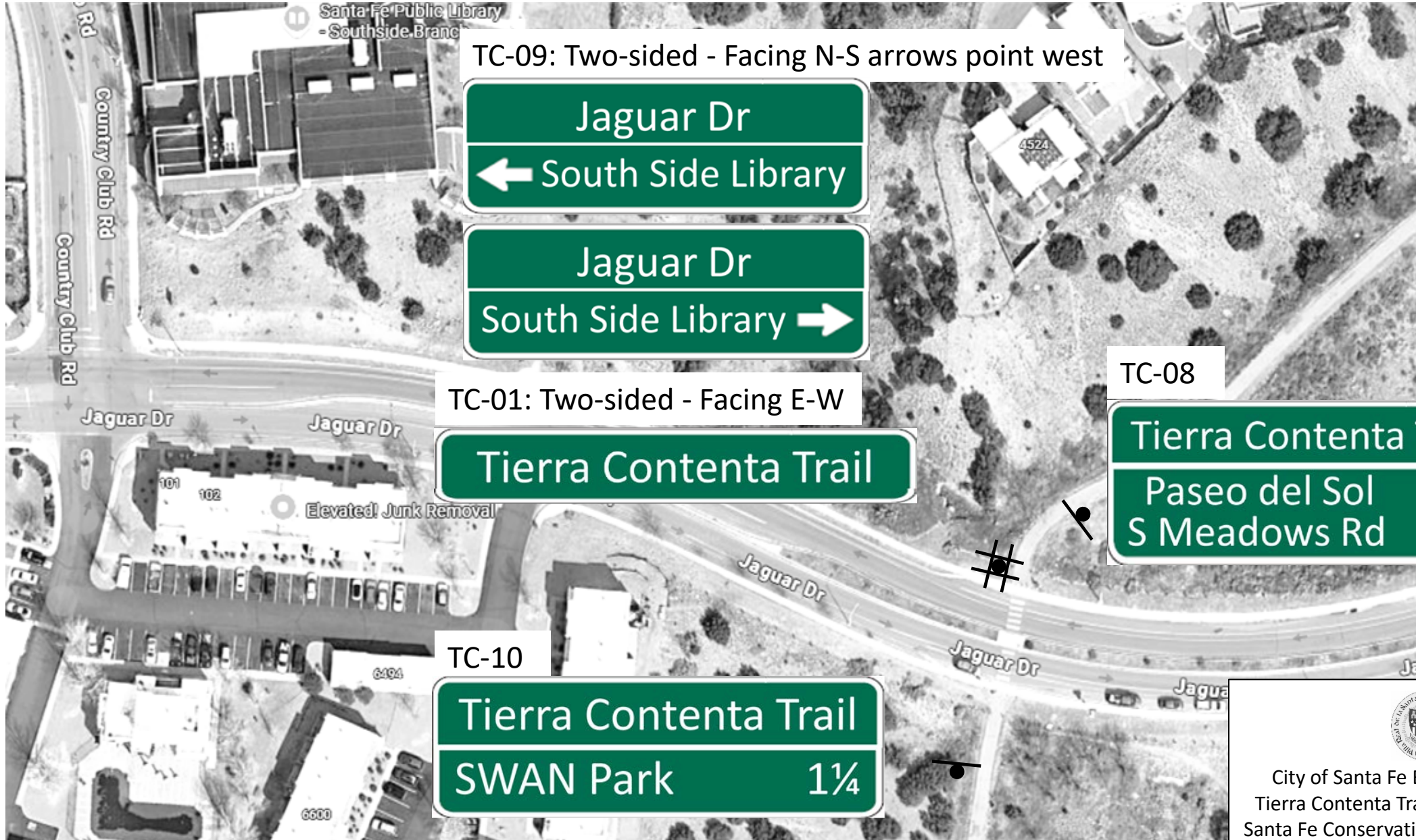
Capital H.S. 1/3
 Nina Otero C.S. 2/3

TC-07 on post, above dog bag station

Tierra Contenta Trail
 South Side Library 1/2
 SWAN Park 1 3/4



Wayfinding Signs for Tierra Contenta Trail (4): Jaguar Dr



Wayfinding Signs for Tierra Contenta Trail (5): Access to Jaguar Dr near Camino Unido



Wayfinding Signs for Tierra Contenta Trail (6): SWAN Park




City of Santa Fe Bicycle Wayfinding
Tierra Contenta Trail Signage Locations
Santa Fe Conservation Trust, Feb. 6, 2025

Plaque #	Image	size	Text	Color	Quantity	Two-Sided?
AQ 1		24x12	Rail Trail→, Acequia Trail →	white on green	1	
AQ 2		24x12	↑ Railyard, Rail Trail South→	white on green	1	
AQ 3		24x12	← Rail Trail, Acequia Trail →	white on green	1	
AQ 4		30x18	Acequia Trail →, Railyard→, ↑ Rail Trail South	white on green	1	
AQ 4.5		30x12	← Acequia Trail, ← Railyard	white on green	1	
AQ 5		24x12	↑ Railyard, ← Rail Trail South	white on green	1	
AQ 6		24x12	← Shoofly St, Shoofly St→	white on green	1	two-sided
AQ 7		30x12	↑ Acequia Trail, Ashbaugh Park ¾	white on green	1	
AQ 8		24x18	to Acequia Trail, ↖ via trail, via road ↗	white on green	1	
AQ 9		30x6	Acequia Trail W	white on green	1	two-sided
AQ 10		30x6	Acequia Trail E→, ← Acequia Trail E	white on green	1	two-sided
AQ 11		30x12	↖ Acequia Trail, River Trail ↗	white on green	1	
AQ 12		18x6	Montaño St	white on green	2	two-sided

Plaque #	Image	size	Text	Color	Quantity	Two-Sided?
AQ 13		24x6	Acequia Trail	white on green	5	two-sided
AQ 14		30x18	↑ Acequia Trail, Ashbaugh Park ½, Rufina St 2	white on green	1	
AQ 15		24x12	Acequia Trail, ↑ Otowi Dr	white on green	1	
AQ 16		24x12	← Acequia Trail	white on green	1	
AQ 17		30x6	← Acequia Trail	white on green	3	
AQ 18		30x18	↑ Acequia Trail, Maclovía Park ½, Rufina St 1¼	white on green	1	
AQ 19		30x12	↑ Acequia Trail, River Trail →	white on green	1	
AQ 20		30x18	↑ Acequia Trail, Ashbaugh Park ½, Railyard 2	white on green	1	
AQ 21		30x12	← River Trail, Frenchy's Field ½	white on green	1	
AQ 22		30x12	↑ River Trail, ← Acequia Trail →	white on green	1	
AQ 23		24x18	Acequia Trail, ← Railyard, Rufina St →	white on green	1	
AQ 24		30x18	↑ Acequia Trail; Maclovía Park ¼, Rufina St 1	white on green	1	
AQ 25		30x6	← River Trail ½, River Trail ½ →	white on green	1	two-sided

Plaque #	Image	size	Text	Color	Quantity	Two-Sided?
AQ 26		30x18	Acequia Trail, Ashbaugh Park 3/4, Railyard 2/4	white on green	1	
AQ 27		18x6	River Trail	white on green	1	
AQ 28		18x6	River Trail	white on green	4	two-sided
AQ 29		30x12	← Ave Cristobal Colon, Acequia Trail 1/2, Ave Cristobal Colon, Acequia Trail 1/2 →	white on green	1	two-sided
AQ 30		30x18	River Trail, ← Downtown 2 3/4, Romero Park 2 3/4 →	white on green	1	
AQ 31		30x18	River Trail, ← Romero Park 2 3/4, Downtown 2 3/4 →	white on green	1	
AQ 32		30x18	Frenchy's Field, Osage Ave 1/4, Acequia Trail 1/2 →	white on green	1	
AQ 33		30x18	Frenchy's Field, ← Osage Ave 1/4, Acequia Trail 1/2	white on green	1	
AQ 34		24x6	River Trail ↗	white on green	1	
AQ 35		30x6	← River Trail 1/4, River Trail 1/4 →	white on green	1	two-sided
AQ 36		30x6	← Acequia Trail 1/3, Acequia Trail 1/3 →	white on green	1	two-sided

Plaque #	Image	size	Text	Color	Quantity	Two-Sided?
AQ 37		30x12	Acequia Trail West, ↑via Maclovia Park	white on green	1	
AQ 38		24x6	←via Rosina St	white on green	1	
AQ 39		30x6	Acequia Trail →	white on green	3	
AQ 40		30x6	←Acequia Trail E	white on green	1	
R 1-1		18x18	STOP	white on red	4	
AQ 41		30x12	Maez Rd, Acequia Trail E→; ←Maez Rd, Acequia Trail E	white on green	1	two-sided
AQ 42		24x12	Acequia Trail, ↑Maez Rd	white on green	1	
AQ 43		30x6	←Acequia Trail	white on green	1	
AQ 44		24x6	↑(wheelchair symbol) ADA Route	white on green	1	
AQ 45		30x18	Acequia Trail, Ashbaugh Park 1, Railyard 2½	white on green	1	
AQ 46		24x6	←(wheelchair symbol) ADA Route	white on green	1	
AQ 47		24x6	La Cieneguita	white on green	1	two-sided
AQ 48		24x18	Acequia Trail, Harrison Rd ⅛, Rufina St ¼	white on green	1	
AQ 49		30x24	↑Acequia Trail, Hmnos Rdgz Park ⅛, Ashbaugh Park 1¼, Railyard 2¾	white on green	1	
AQ 50		24x6	Harrison Rd	white on green	1	two-sided





AQ	51		30x6	←Rufina St	white on green	1	
----	----	---	------	------------	----------------	---	--

Plaque #	Image	size	Text	Color	Quantity	Two-Sided?
RU 1		30x18	Siler Rd ¼, S Meadows Rd ¾, South Side Library 5	white on green	1	
RU 2		24x6	River Trail →		3	
RU 3		30x18	↑ River Trail, ← South Side, Acequia Trail →	white on green	1	
RU 4		30x12	← Acequia Trail E, South Side →	white on green	1	
RU 5		24x12	↑ Acequia Trail, ← River Trail	white on green	1	
RU 6		18x6	Siler Rd	white on green	2	two-sided
RU 7		30x24	River Trail; Frenchy's Field 1, Alto Park 2½, Downtown 3½	white on green	1	
RU 8		30x24	River Trail; Henry Lynch Rd ½, Reunity Farm ¾, Romero Park 1¾	white on green	1	
RU 9		24x6	← River Trail	white on green	3	
RU 10		24x6	No Shoulder next ¼ mile	black on orange	2	
RU 11		30x12	S Meadows Rd 2, S Side Library 4	white on green	1	
RU 12		24x6	← River Trail, River Trail →	white on green	1	two-sided
RU 13		18x6	Agua Fria St	white on green	1	two-sided
RU 14		30x6	← Henry Lynch Rd, Henry Lynch Rd →	white on green	1	two-sided






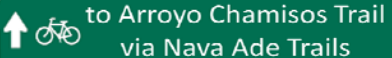






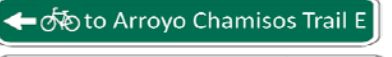








RU	15		30x30	River Trail, Siler Rd ½, Frenchy's Field 1½, Alto Park 3, Downtown 4	white on green	1		
RU	16		30x18	River Trail; Reunity Farm ½, Romero Park 1¼	white on green	1		
RU	17		36x24	S Meadows Rd, ↑Acequia Trail West, ←Tierra Contenta Trail, El Camino Real Academy→	white on green	1		
RU	18		36x24	Rufina St, Siler Rd 2¾, Acequia Trail E, 3½, Downtown via River Trail 7¼	white on green	1		
RU	19		30x12	←Downtown, Acequia Trail W→	white on green	1		
RU	20		36x18	Sweeney Elem School ½, Tierra Contenta Trail ¾, Ortiz Middle School 1	white on green	1		
RU	21		30x12	←Acequia Trail W, Downtown→	white on green	1		

Plaque #	Image	size	Text	Color	Quantity	Two-Sided?
LT 1		30x12	to La Tierra Trails, Cañada Rincon Trail →, ←to La Tierra Trails, Cañada Rincon Trail	white on green	1	two-sided
LT 2		24x18	River Trail, ← Downtown 1/2, Alto Park 1/4 →	white on green	1	
LT 3		30x12	La Tierra Trails 2, Cañada Rincon Trail 1 1/4	white on green	1	
LT 4		30x12	Camino de las Crucitas, ←Trails, Downtown→	white on green	1	
LT 5		30x12	↑ La Tierra Trails, Cañada Rincon Trail →	white on green	1	
LT 6		30x6	La Tierra Trails 1 1/4	white on green	1	
LT 7		30x6	La Tierra Trails 1	white on green	1	
LT 8		36x12	to La Tierra Trails, via Buckman Rd ↗	white on green	1	
LT 9		30x6	via trail →	white on brown	1	
LT 10		30x6	La Tierra Trails	white on green	1	
LT 11		24x6	Plaza 3/4 →	white on green	1	



Plaque #	Image	size	Text	Color	Quantity	Two-Sided?
CR 1		36x6	Canada Riñcon Trail→	white on green	2	
CR 2		36x6	←Canada Riñcon Trail	white on green	1	
CR 3		36x6	Canada Riñcon Trail ½	white on green	1	
CR 4		30x6	←River Trail 1¼	white on green	1	
CR 5		36x6	Canada Riñcon Trail ¾	white on green	1	
CR 6		24x6	Canada Riñcon Trail	white on green	2	two-sided
CR 7		18x6	Ave Rincon	white on green	2	two-sided
CR 8		18x6	Tano Rd ½	white on green	1	
CR 9		18x6	Tano Rd ⅓	white on green	1	
CR 10		18x6	Tano Rd →	white on green	1	
CR 11	 	30x6	←River Trail 2¾, River Trail 2¾→	white on green	1	two-sided

Plaque #	Image	size	Text	Color	Quantity	Two-Sided?
GR 1		24x6	Gail Ryba Trail	white on green	2	two-sided
GR 2		30x12	St Francis Trail 1/4, Rail Trail 1/2	white on green	1	
GR 3		24x6	← Rail Trail, Rail Trail →	white on green	1	two-sided
GR 4		18x6	Rail Trail	white on green	2	two-sided

Plaque #	Image	size	Text	Color	Quantity	Two-Sided?
AC 1		36x24	Arroyo de los Chamisos Trail, Genoveva Chavez Ctr 1¼, Rail Trail at Siringo Rd 3¾, Railyard 5½	white on green	1	
AC 2		30x18	← Villa Linda Park, Santa Fe Place, Bus Station, Villa Linda Park, Santa Fe Place, Bus Station →	white on green	1	two-sided
AC 3		36x12	Arroyo de los Chamisos Trail, ← Downtown Nava Ade →	white on green	1	
AC 4		36x18	Arroyo de los Chamisos Trail, Nava Ade ⅛, Las Soleras Park 1½	white on green	1	
AC 5		30x12	← Arroyo de los Chamisos Trail ¼	white on green	1	
AC 6		36x6	Arroyo Chamisos Trail →	white on green	2	
AC 7		36x24	Arroyo de los Chamisos Trail, Villa Linda Park ¼, Genoveva Chavez Ctr 1½, Rail Trail at Siringo Rd 3½	white on green	1	
AC 8		36x24	Arroyo de los Chamisos Trail, Villa Linda Park ½, Genoveva Chavez Ctr 2, Rail Trail at Siringo Rd 4	white on green	1	
AC 9		36x18	← to Arroyo Chamisos Trail, via Nava Ade Trails, Las Soleras Park 1	white on green	1	
AC 10		30x6	Arroyo Chamisos Trail	white on green	1	two-sided
AC 11		18x6		white on green	1	two-sided
AC 12		36x6	Arroyo Chamisos Trail →	white on green	1	
AC 13		36x6	← Arroyo Chamisos Trail	white on green	1	
AC 14		36x12	Arroyo Chamisos Trail E →, ← Arroyo Chamisos Trail W	white on green	1	
AC 15		36x6	Arroyo Chamisos Trail →; ← ↑ Arroyo Chamisos Trail (with bike symbols)	white on green	1	two-sided
AC 16		36x6	Arroyo Chamisos Trail ↑ →; ← Arroyo Chamisos Trail (with bike symbols)	white on green	1	two-sided
AC 17		36x6	Arroyo Chamisos Trail →; ← ↑ Arroyo Chamisos Trail	white on green	1	two-sided

AC	18	 	36x6	Arroyo Chamisos Trail ↑→; ← Arroyo Chamisos Trail	white on green	1	two-sided	
AC	19	   	36x24	to Arroyo de los Chamisos Trail, Villa Linda Park 1½, Genoveva Chavez Ctr 3, Rail Trail at Siringo Rd 5	white on green	1		
AC	20		36x12	↑ to Arroyo Chamisos Trail, via Nava Ade Trails	white on green	1		
AC	21		30x6	← Las Soleras Park	white on green	1		
AC	22	  	36x18	to Arroyo Chamisos Trail E, ↑ via Governor Miles Rd, via Nava Ade Trails→	white on green	1		
AC	23	 	36x12	Arroyo de los Chamisos Trail, Las Soleras Park ½	white on green	1		
AC	24	 	36x6	← to Arroyo Chamisos Trail E, to Arroyo Chamisos Trail E→	white on green	1	two-sided	
AC	25	 	36x6	← Arroyo Chamisos Trail W, to Arroyo Chamisos Trail W→	white on green	1	two-sided	
AC	26		36x6	← Arroyo Chamisos Trail E	white on green	1		
AC	27		24x12	Bus Station, Wagon Rd→	white on green	1		
AC	28		36x6	← Arroyo Chamisos Trail	white on green	1		
AC	29		30x12	↑ Arroyo de los Chamisos Trail ½	white on green	1		

Plaque #	Image	size	Text	Color	Quantity	Two-Sided?
TC 1		30x6	Tierra Contenta Trail	white on green	4	two-sided
TC 2		36x18	South Meadows Rd, ←Sweeney ES Ortiz MS→, ←Downtown via Rufina St	white on green	1	
TC 3		36x24	Tierra Contenta Trail, Cesar Chavez Elem School ¾, South Side Library 1¼, SWAN Park 2½	white on green	1	
TC 4		30x18	Cesar Chavez E.S. ¼, Capital High School ½, Nina Otero C.S. ¾	white on green	1	
TC 5		30x18	Tierra Contenta Trail, Ave Contenta ¼, S Meadows Rd ¾	white on green	1	
TC 6		30x12	Capital H.S. ½, Nina Otero C.S. ¾	white on green	1	
TC 7		30x18	Tierra Contenta Trail, South Side Library ½, SWAN Park 1¾	white on green	1	
TC 8		30x12	Tierra Contenta Trail, Paseo del Sol ½, S Meadows Rd 1¼	white on green	1	
TC 9		30x12	←Jaguar Dr, South Side Library; Jaguar Dr, South Side Library→	white on green	1	two-sided
TC 10		30x12	Tierra Contenta Trail, SWAN Park 1¼	white on green	1	
TC 11		36x18	↑Jaguar Dr, ←Tierra Contenta Trail, SWAN Park ½	white on green	1	
TC 12		36x18	Tierra Contenta Trail, ↑South Side Library ¾, SWAN Park ½→	white on green	1	
TC 13		30x24	Tierra Contenta Trail, South Side Library 1½, Paseo del Sol 1¼, S Meadows Dr 2½	white on green	1	

Plaque #	Image	size	Text	Color	Quantity	Two-Sided?
RT 1		30x12	Montezuma Ave, ← River Trail Plaza →	white on green	1	
RT 2		24x6	Plaza ½	white on green	1	

Plaque #	location1	location2	facing	Image	size	assembly	Text	Color	note	Agency if not City
AQ 1	Rail Trail	e of Alarid, s of RR tracks	east		24x12	existing	Rail Trail→, Acequia Trail →	white on green	Replace Bike Route and black-on-orange Acequia Trail plaques	NMDOT
AQ 2	Acequia Trail at Rail Trail	e of underpass	west		24x12	existing	↑Railyard, Rail Trail South→	white on green	Replace Bike Route Plaque	
AQ 3	Acequia Trail at Rail Trail	e of underpass	east		24x12	existing - same as above	←Rail Trail, Acequia Trail →	white on green	On back of AQ2	
AQ 4	St. Francis Dr.	west side, n of underpass	north		30x18	existing	Acequia Trail →, Railyard→, ↑Rail Trail South	white on green	Remove "Bike Route" and "Rail Trail North" plaques, facing north, replace with this	NMDOT
AQ 4.5	St. Francis Dr.	west side, n of underpass	south		30x12	existing - same as above	←Acequia Trail, ←Railyard	white on green	On back of AQ4	NMDOT
AQ 5	Acequia Trail	w of underpass	west		24x12	existing	↑Railyard, ←Rail Trail South	white on green	Remove "Bike Route" plaque facing west, replace with this	
AQ 6	Acequia Trail	Footbridge at Fayette St	e-w		24x12	existing	←Shoofly St, Shoofly St→	white on green	two-sided - arrows point south	
AQ 7	Potencia St	e of Baca, w of footbridge (s side of street)	east		30x12	new	↑Acequia Trail, Ashbaugh Park ¾	white on green		
AQ 8	Potencia St	e of Baca (s side of street)	east		24x18	existing	to Acequia Trail, ↖ via trail, via road ↗	white on green	Place on back of Existing Assembly – "Bike Route – Acequia Trail"	
AQ 9	Acequia Trail	Baca St.	n-s		30x6	existing	Acequia Trail W	white on green	two-sided	
AQ 10	Acequia Trail	Baca St.	e-w		30x6	existing - same as above	Acequia Trail E→, ←Acequia Trail E	white on green	two-sided: arrows point north	

Plaque #	location1	location2	facing	Image	size	assembly	Text	Color	note	Agency if not City
AQ 11	Ave. C. Colon	e of Montaño St	east		30x12	existing	↖ Acequia Trail, River Trail ↗	white on green		
AQ 12	Acequia Trail	Montaño St w of C Colon	n-s		18x6	existing	Montaño St	white on green	two-sided; Remove existing faded plaque facing west	
AQ 13	Acequia Trail	Montaño St w of C Colon	e-w		24x6	existing - same as above	Acequia Trail	white on green	two-sided, other plaques for Acequia Trail C	
AQ 14	Montaño St	w of Acequia Trail	east		30x18	existing	↑ Acequia Trail, Ashbaugh Park 1/2, Rufina St 2	white on green		
AQ 12	Acequia Trail	Montaño St s of Ashbaugh Park	n-s		18x6	new	Montaño St	white on green	two-sided	
AQ 13	Acequia Trail	Montaño St s of Ashbaugh Park	e-w		24x6	new - same as above	Acequia Trail	white on green	two-sided	
AQ 15	Acequia Trail	Ashbaugh Park - east of footbridge to Otowi Dr	east		24x12	new	Acequia Trail, ↑ Otowi Dr	white on green		
AQ 16	Acequia Trail	Ashbaugh Park - east of footbridge to Otowi Dr	west		24x12	new - same as above	← Acequia Trail	white on green		
AQ 17	Otowi Dr.	W of Acequia Trail / San Jose St.	west		30x6	existing	← Acequia Trail	white on green	other plaques for Acequia Trail Central and Rufina	
AQ 18	Otowi Dr.	W of Acequia Trail / San Jose St.	east		30x18	existing	↑ Acequia Trail, Maclovía Park 1/2, Rufina St 1 1/4	white on green		
AQ 19	Otowi Dr.	e of Osage	east		30x12	new	↑ Acequia Trail, River Trail →	white on green		
AQ 20	Otowi Dr.	Osage	west		30x18	existing	Acequia Trail, Ashbaugh Park 1/2, Railyard 2	white on green		
AQ 21	Otowi Dr.	Osage	west		30x12	existing - same as above	← River Trail, Frenchy's Field 1/2	white on green		

Plaque #	location1	location2	facing	Image	size	assembly	Text	Color	note	Agency if not City
AQ 22	Otowi Dr.	Osage	south		30x12	existing - same as above	↑ River Trail, ← Acequia Trail →	white on green		
AQ 23	Osage	n of Otowi	north		24x18	new	Acequia Trail, ← Railyard, Rufina St →	white on green		
AQ 24	Otowi Dr.	w of Osage	east		30x18	new	↑ Acequia Trail; Maclovio Park 1/4, Rufina St 1	white on green		
AQ 25	Otowi Dr.	w of Apache	e-w		30x6	new	← River Trail 1/2, River Trail 1/2 →	white on green	two-sided, arrows point north	
AQ 26	Otowi Dr.	e of Lujan	west		30x18	new	Acequia Trail, Ashbaugh Park 3/4, Railyard 2 1/4	white on green		
AQ 27	River Trail	w of Camino Alire underpass	south		18x6	existing	River Trail	white on green	location is missing this plaque	
AQ 28	Ave Cristobal Colon	River Trail	n-s		18x6	existing	River Trail	white on green	two-sided, other locations under Rufina (Siler Rd)	
AQ 29	Ave Cristobal Colon	River Trail	e-w		30x12	existing - same as above	← Ave Cristobal Colon, Acequia Trail 1/2, Ave Cristobal Colon, Acequia Trail 1/2 →	white on green	two-sided, arrows point south	
AQ 30	River Trail	Bridge to Frenchy's Field (sw corner of junction)	north		30x18	existing	River Trail, ← Downtown 2 3/4, Romero Park 2 3/4 →	white on green		
AQ 31	River Trail	Bridge to Frenchy's Field (sw corner of junction)	south		30x18	existing - same as above	River Trail, ← Romero Park 2 3/4, Downtown 2 3/4 →	white on green		




Plaque #	location1	location2	facing	Image	size	assembly	Text	Color	note	Agency if not City
AQ 32	River Trail	Bridge to Frenchy's Field (se corner of junction)	west		30x18	existing	Frenchy's Field, Osage Ave ¼, Acequia Trail ½→	white on green		
AQ 33	River Trail	Bridge to Frenchy's Field (se corner of junction)	east		30x18	existing - same as above	Frenchy's Field, ←Osage Ave ¼, Acequia Trail ½	white on green		
AQ 34	Frenchy's Field	Trail junction near Frenchy's Barn (e of playground)	east		24x6	new	River Trail ↗	white on green		
AQ 35	Frenchy's Field	Osage - in traffic circle	n-s		30x6	new - same as above	←River Trail ¼, River Trail ¼→	white on green	two-sided, arrows point west	
AQ 36	Frenchy's Field	Osage - in traffic circle	e-w		30x6	new	←Acequia Trail ⅓, Acequia Trail ⅓→	white on green	two-sided, arrows point south	
NOT FOR MANUFACTURE										
AQ X	Acequia Trail	E of Felipe Pl	South		30x18	remove	Acequia Trail, ←Ashbaugh Park 1, Railyard ½→		remove assembly and place this plaque on back of assembly to sw of trail intersection	
AQ X	Acequia Trail	E of Felipe Pl	North		30x6	remove - same as above	Acequia→		Salvage	
AQ X	Camino la Cañada	e of Ave C Colon	East	Faded Bike Route Plaque		Remove			Remove assembly	
AQ X	Camino la Cañada	w of Ave C Colon	West	Faded Bike Route Plaque		Remove			Remove assembly	

Plaque #	location1	location2	facing	Image	size	assembly	Text	Color	note
AQ 37	Otowi	Lujan	east		30x12	new	Acequia Trail West, ↑via Maclovía Park	white on green	
AQ 38	Otowi	Lujan	east		24x6	new - same as above	←via Rosina St	white on green	mount below AQ37; to be removed after completion of trail to Maez Rd
AQ 39	Lujan	n of Rosina	north		30x6	existing	Acequia Trail →	white on green	replace faded bike route sign; assembly to be removed after completion of trail to Maez
AQ 17	Rosina	w of Lujan	west		30x6	new	←Acequia Trail	white on green	
AQ 39	Maclovía	n of Rosina	north		30x6	new	Acequia Trail →	white on green	assembly to be removed after completion of trail to Maez
AQ 39	Rosina	Maez	east		30x6	existing	Acequia Trail →	white on green	mount on utility pole
AQ 40	Rosina	Maez	north		30x6	existing - same as above	←Acequia Trail E	white on green	mount on utility pole; remove after completion of trail to Maez
AQ 13	Maez	Acequia Trail	n-s		24x6	new - same as above	Acequia Trail	white on green	two-sided
AQ 41	Maez	Acequia Trail	e-w		30x12	new - same as above	Maez Rd, Acequia Trail E→; ←Maez Rd, Acequia Trail E	white on green	two-sided - arrows face north; sign to be reversed so arrows point south after completion of trail to Maez
AQ 42	Hmnos Rodríguez Park	Acequia Trail w of Maez	west		24x12	new	Acequia Trail, ↑Maez Rd	white on green	
AQ 43	Within Hmnos Rodríguez Park	100 ft east e of La Cieneguita St.	south		30x6	new	←Acequia Trail	white on green	may be relocated or removed upon completion of trail through park
AQ 44	Within Hmnos Rodríguez Park	100 ft east e of La Cieneguita St.	south		24x6	new - same as above	↑(wheelchair symbol) ADA Route	white on green	remove upon completion of trail through park
AQ 45	La Cieneguita St (east side)	Acequia Trail - north of e ramp, behind post and cable	west		30x18	new	Acequia Trail, Ashbaugh Park 1, Railyard 2½	white on green	location to be adjusted upon completion of trail through park
AQ 46	La Cieneguita St (east side)	Acequia Trail, same as above	west		24x6	new - same as above	←(wheelchair symbol) ADA Route	white on green	remove upon completion of trail through park

AQ	13	La Cieneguita St (west side)	Acequia Trail - STOP sign	n-s		24x6	existing	Acequia Trail	white on green	two-sided
AQ	47	La Cieneguita St (west side)	Acequia Trail - STOP sign	e-w		24x6	existing - same as above	La Cieneguita	white on green	two-sided
AQ	48	Acequia Trail	w of La Cieneguita	east		24x18	new	Acequia Trail, Harrison Rd 1/8, Rufina St 1/4	white on green	
AQ	49	Acequia Trail	e of Harrison			30x24	new	↑Acequia Trail, Hmnos Rdgz Park 1/8, Ashbaugh Park 1 1/4, Railyard 2 1/4	white on green	
AQ	13	Harrison	Acequia Trail - STOP sign	n-s		24x6	existing	Acequia Trail	white on green	two-sided
AQ	50	Harrison	Acequia Trail - STOP sign	e-w		24x6	existing - same as above	Harrison Rd	white on green	two-sided
AQ	51	Harrison Rd	across from Acequia Trail	east		30x6	new	←Rufina St	white on green	

Plaque #	location1	location2	facing	Image	size	assembly	Text	Color	note	Agency if n
AQ 17	Harrison	e end of Rufina	west	see AQ 17	30x6	existing	← Acequia Trail	white on green		
RU 1	Rufina	w of Harrison	east		30x18	new	Siler Rd ¼, S Meadows Rd ¾, South Side Library 5	white on green		
RU 2	Rufina	e of Siler	east		24x6	existing	River Trail →		on utility pole, second location below, third under CR Trail	
RU 3	Rufina	e of Siler	south		30x18	existing - same as above	↑ River Trail, ← South Side, Acequia Trail →	white on green	on utility pole; larger size = 4 inch fonts?	
RU 4	Siler	n of Rufina	north		30x12	new	← Acequia Trail E, South Side →	white on green		
RU 5	Rufina	w of Siler	west		24x12	existing	↑ Acequia Trail, ← River Trail	white on green	on utility pole	
AQ 28	Siler Rd	River Trail e side	n-s		18x6	existing	River Trail	white on green	two-sided	County
RU 6	Siler Rd	River Trail e side	e-w		18x6	existing - same as above	Siler Rd	white on green	two-sided	County
AQ 28	Siler Rd	River Trail w sides	n-s		18x6	existing	River Trail	white on green	two-sided	County
RU 6	Siler Rd	River Trail w sides	e-w		18x6	existing - same as above	Siler Rd	white on green	two-sided	County
RU 7	River Trail	e of east connection to Siler	west		30x24	new	River Trail; Frenchy's Field 1, Alto Park 2½, Downtown 3½	white on green		County
RU 8	River Trail	w of west connection to Siler	east		30x24	new	River Trail; Henry Lynch Rd ½, Reunity Farm ¾, Romero Park 1¼	white on green		County
RU 2	Rufina	e of Henry Lynch	east		24x6	new	River Trail →	white on green		
RU 10	Rufina	Henry Lynch (x2)	e-w		24x6	new - same as above	No Shoulder next ¼ mile	black on orange	below preceding plaque	
RU 9	Rufina	w of Henry Lynch	west		24x6	new	← River Trail	white on green	other locations under La T and CR trail	

RU	10	Rufina	Henry Lynch (x2)	e-w		24x6	new - same as above	No Shoulder next 1/4 mile	black on orange	below preceding plaque	
RU	11	Rufina	w of Henry Lynch	east		30x12	new	S Meadows Rd 2, S Side Library 4	white on green		
RU	12	Henry Lynch	Agua Fria	e-w		24x6	existing	← River Trail, River Trail →	white on green	two-sided, arrows point north	County
RU	13	Henry Lynch	Agua Fria	n-s		18x6	existing - same as above	Agua Fria St	white on green	two-sided	County
R	1-1	River Trail	Henry Lynch Connector	n-s		18x18	new	STOP	white on red	Other locations under Canada Rincon. Gail Ryba	County
AQ	28	River Trail	Henry Lynch Connector	n-s		18x6	new - same as above	River Trail	white on green	two-sided	County
RU	14	River Trail	Henry Lynch Connector	e-w		30x6	new - same as above	← Henry Lynch Rd, Henry Lynch Rd →	white on green	two-sided, arrows point south	County
RU	15	River Trail	e of Henry Lynch Connector	west		30x30	new	River Trail, Siler Rd 1/2, Frenchy's Field 1 1/2, Alto Park 3, Downtown 4	white on green		County
RU	16	River Trail	w of Henry Lynch Connector	east		30x18		River Trail; Reunity Farm 1/2, Romero Park 1 1/4	white on green		County
RU	17	Rufina	e of S Meadows Roundabout	east		36x24	new	S Meadows Rd, ↑ Acequia Trail West, ← Tierra Contenta Trail, El Camino Real Academy →	white on green	roundbout arrow for left arrow	
RU	18	Rufina	e of Primo Colores	west		36x24	existing - on lamp post	Ramirez-Thos. E.S. 1/4, Siler Rd 2 1/4, Acequia Trail E, 3 1/2, Downtown via River Trail 7 1/4	white on green		








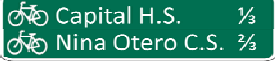





RU	19	S Meadows	n of Rufina	north		30x12	new	←Downtown, Acequia Trail W→	white on green	roundbout arrow for left arrow	
RU	20	S Meadows	s of Rufina	north		36x18	new	Sweeney Elem School 1/2, Tierra Contenta Trail 3/4, Ortiz Middle School 1	white on green		
RU	21	S Meadows	s of Colores del Rey St.	south		30x12	existing - on lamp post	←Acequia Trail W, Downtown→	white on green	roundbout arrow for left arrow	




Plaque #	location1	location2	facing	Image	size	assembly	Text	Color	note	Agency if n
LT 1	River Trail	Trail connecting to Gonzales School Crossing	e-w		30x12	new	to La Tierra Trails, Cañada Rincon Trail→,←to La Tierra Trails, Cañada Rincon Trail	white on green	two-sided, arrows point north	
LT 2	River Trail	Trail connecting to Gonzales School Crossing	n		24x18	new - same as above	River Trail, ←Downtown 1/2, Alto Park 1/4→	white on green		
LT 3	Trail on Gonzales School Campus	N of W Alameda	s		30x12	new	La Tierra Trails 2, Cañada Rincon Trail 1/4	white on green		
LT 4	Camino de las Crucitas	Across from Gonzales campus trail	w		30x12	new	Camino de las Crucitas, ←Trails, Downtown→	white on green		
LT 5	Camino de las Crucitas	S of Rio Vista	s		30x12	new	↑La Tierra Trails, Cañada Rincon Trail→	white on green		
LT 6	Camino de las Crucitas	N of Rio Vista	s		30x6	new	La Tierra Trails 1/4	white on green		
RU 9	Rio Vista	N of Camino de las Curcitas	S		24x6	new	←River Trail	white on green		
LT 7	Camino de las Crucitas	N of Alamo Dr	s		30x6	new	La Tierra Trails 1	white on green		
LT 8	Camino de las Crucitas	S of Buckman Rd	s		36x12	existing - utility pole	to La Tierra Trails, via Buckman Rd↗	white on green		
LT 9	Camino de las Crucitas	S of Buckman Rd	s		30x6	existing - same as above	via trail→	white on brown	Vector file of mtn bike image available from SFCT	
LT 10	Buckman Rd	S of Camino de los Montoyas	s		30x6	new	La Tierra Trails	white on green		
LT 11	Paseo de Peralta (NM475)	w of W San Francisco	w		24x6	new	Plaza 3/4→	white on green		NMDOT


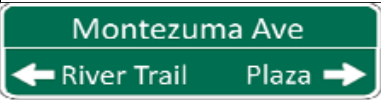

Plaque #	location1	location2	facing	Image	size	assembly	Text	Color	note
CR 1	Alamo Dr	across from Rio Vista St.	s		36x6	existing - utility pole	Canada Riñcon Trail→	white on green	
RU 9	Alamo Dr	across from Rio Vista St.	e		24x6	existing - same as above	←River Trail	white on green	
CR 2	Alamo Dr	across from Calle Mejia	w		36x6	existing - utility pole	←Canada Riñcon Trail	white on green	
RU 2	Alamo Dr	across from Calle Mejia	w		24x6	existing - same as above	River Trail→	white on green	
CR 3	Calle Mejia	n of Alamo Dr	s		36x6	existing - speed limit sign	Canada Riñcon Trail ½	white on green	
CR 4	Canada Riñcon Trail	Mejia	e		30x6	existing	←River Trail ¼	white on green	
R 1-1	Canada Riñcon Trail	Mejia	e		18x18	existing - replace regulatory sign	STOP	white on red	
R 1-1	Canada Riñcon Trail	Camino Francisco	s		18x18	existing - replace regulatory sign	STOP	white on red	
CR 5	Camino Francisca	n of Ave Rincon	s		36x6	existing - speed limit sign	Canada Riñcon Trail ¾	white on green	
CR 6	Ave Rincon	Canada Riñcon Trail - S junction	e-w		24x6	new	Canada Riñcon Trail	white on green	two-sided
CR 7	Ave Rincon	Canada Riñcon Trail - S junction	n-s		18x6	new - same as above	Ave Rincon	white on green	two-sided
CR 8	Canada Riñcon Trail	N of S junction w Ave Rincon	s		18x6	new	Tano Rd ½	white on green	
CR 6	Ave Rincon	Canada Riñcon Trail - N junction	e-w		24x6	new	Canada Riñcon Trail	white on green	two-sided
CR 7	Ave Rincon	Canada Riñcon Trail - N junction	n-s		18x6	new - same as above	Ave Rincon	white on green	two-sided
CR 9	Canada Riñcon Trail	N of N junction w Ave Rincon	s		18x6	new	Tano Rd ⅓	white on green	
CR 10	Canada Riñcon Trail	Junction with dirt trail s of Tano Rd	s		18x6	new	Tano Rd →	white on green	

CR	11	Canada Riñcon Trail	Junction with dirt trail s of Tano Rd	e-w		30x6	new - same as above	←River Trail 2¾, River Trail 2¾→	white on green	two-sided - arrows point south
CR	1	Canada Riñcon Trail	s of Tano Rd			36x6	existing - Parks regs sign	Canada Riñcon Trail→	white on green	

Plaque #	location1	location2	facing	Image	size	assembly	Text	Color	note	Agency if n
GR 1	W Zia Rd	Gail Ryba Trail a/k/a "Zia Rd Trail" (at Plaza Entrada driveway)	e-w		24x6	existing - on top of STOP sign	Gail Ryba Trail	white on green	two-sided, other below	
GR 2	Gail Ryba Trail	n of W Zia	s		30x12	existing	St Francis Trail 1/4, Rail Trail 1/2	white on green		
GR 3	Gail Ryba Trail	St Francis Trail: east side of footbridge	n-s		24x6	existing	←Rail Trail, Rail Trail→	white on green	two-sided, arrows point west	
R 1-1	Gail Ryba Trail	Rail Trail	e		18x18	existing	STOP	white on red		
GR 1	Gail Ryba Trail	Rail Trail	n-s		24x6	existing - same as above	Gail Ryba Trail	white on green	two-sided	
GR 4	Gail Ryba Trail	Rail Trail	e-w		18x6	existing - same as above	Rail Trail	white on green	two-sided, other location Rail Trail at Montezuma	
NOT FOR MANUFACTURE										
GR XX	St Francis Dr	Zia Rd	s	STOP sign assembly: Remove "St Francis Trail" Plaque from north side and place facing south		existing	St Francis Trail	white on green		NMDOT
GR XX	St Francis Dr	Siringo Rd (S Side)	n	STOP sign assembly: Remove "St Francis Trail" Plaque from south side and place facing north		existing	St Francis Trail	white on green		NMDOT
GR XX	St Francis Dr	Siringo Rd (N Side)	s	STOP sign assembly: Remove "St Francis Trail" Plaque from north side and place facing south		existing	St Francis Trail	white on green		NMDOT
GR XX	St. Michael's Dr	Galisteo St	n	STOP sign assembly: Remove "St Francis Trail" Plaque from south side and place facing north		existing	St Francis Trail	white on green		

Plaque #	location1	location2	facing	Image	size	assembly	Text	Color	note
TC 1	S Meadows Rd	Tierra Contenta Trail	n-s		30x6	new	Tierra Contenta Trail	white on green	two-sided - other locations below
TC 2	S Meadows Rd	Tierra Contenta Trail	w		36x18	new - same as above	South Meadows Rd, ←Sweeney ES Ortiz MS→, ←Downtown via Rufina St	white on green	
TC 3	Tierra Contenta Trail	w of South Meadows Rd	e		36x24	new	Tierra Contenta Trail, Cesar Chavez Elem School ¾, South Side Library 1¼, SWAN Park 2½	white on green	
TC 1	Tierra Contenta Trail	n of Ave Contenta	e-w		30x6	existing	Tierra Contenta Trail	white on green	two-sided
TC 4	Ave Contenta	e of Tierra Contenta Trail	w		30x18	new	Cesar Chavez E.S. ¼, Capital High School ½, Nina Otero C.S. ¾	white on green	
TC 1	Tierra Contenta Trail	Paseo del Sol	n-s		30x6	existing	Tierra Contenta Trail	white on green	Two-Sided; Remove and Salvage Arroyo Chamisos
TC 5	Tierra Contenta Trail	ne of Paseo del Sol	s		30x18	new	Tierra Contenta Trail, Ave Contenta ⅛, S Meadows Rd ¾	white on green	
TC 6	Paseo del Sol	s of Ave Chamisa/Tierra Contenta Trail	n		30x12	existing (lamp post)	Capital H.S. ⅓, Nina Otero C.S. ¾	white on green	
TC 7	Tierra Contenta Trail	w of Paseo del Sol	n		30x18	existing (wood post, above dog bag dispenser)	Tierra Contenta Trail, South Side Library ½, SWAN Park 1¾	white on green	
TC 8	Tierra Contenta Trail	e of Jaguar Dr	w		30x12	new	Tierra Contenta Trail, Paseo del Sol ½, S Meadows Rd 1¼	white on green	
TC 1	Tierra Contenta Trail	Jaguar Dr	e-w		30x6	new	Tierra Contenta Trail	white on green	two-sided
TC 9	Tierra Contenta Trail	Jaguar Dr	n-s	 	30x12	new - same as above	←Jaguar Dr, South Side Library; Jaguar Dr, South Side Library→	white on green	two-sided, arrows point west
TC 10	Tierra Contenta Trail	s. of Jaguar Dr	n		30x12	new	Tierra Contenta Trail, SWAN Park 1¼	white on green	

TC	11	Tierra Contenta Trail	at intersection with trail to Jaguar Dr. near Camino Unido	e		36x18	new	↑Jaguar Dr, ←Tierra Contenta Trail, SWAN Park ½	white on green	
TC	12	Tierra Contenta Trail	at intersection with trail to Jaguar Dr. near Camino Unido	w		36x18	new - same as above	Tierra Contenta Trail, ↑South Side Library ¾, SWAN Park ½→	white on green	
TC	13	Tierra Contenta Trail	e of SWAN Park	w		30x24	new	Tierra Contenta Trail, South Side Library 1½, Paseo del Sol 1¾, S Meadows Dr 2½	white on green	

Plaque #		location1	location2	facing	Image	size	assembly	Text	Color	note
GR	4	Rail Trail	Montezuma	e-w		18x6	existing	Rail Trail	white on green	two-sided
RT	1	Rail Trail	Montezuma	s		30x12	existing - same as above	Montezuma Ave, ←River Trail Plaza→	white on green	
RT	2	Montezuma	e of Rail Trail	w		24x6	new	Plaza ½	white on green	

1 **CITY OF SANTA FE, NEW MEXICO**

2 **RESOLUTION NO. 2025-__**

3 **INTRODUCED BY:**

4
5 Councilor Michael Garcia

6
7 **A RESOLUTION**

8 **ESTABLISHING THE CITY OF SANTA FE AS A VISION ZERO CITY**

9
10 **WHEREAS**, in 2022 the National Traffic Safety Administration reported that out of
11 5,930,496 nationwide police-reported crashes, 42,514 resulted in fatalities while 2,382,771 resulted
12 in serious injuries; and

13 **WHEREAS**, of the 42,514 fatalities in 2022, 11,300 were unrestrained motor vehicle
14 occupants; 13,500 were alcohol-impaired driving related; and 12,150 were speed related – all
15 preventable crashes; and

16 **WHEREAS**, New Mexico has had the highest pedestrian fatalities per capita rate in the
17 nation since 2016; and

18 **WHEREAS**, from 2018-2022, fatalities in New Mexico have increased by 19%; and

19 **WHEREAS**, in 2022, New Mexico's traffic fatality rate of 1.73 ~~is~~ was higher than the
20 national average of 1.33; and

21 **WHEREAS**, from 2018 to 2022, NMDOT's data reveals that for state roads, Santa Fe
22 shows up in four of the top 10 "high incident intersections" for pedestrian crashes and in two of the
23 top 10 for fatal crashes; and

24 **WHEREAS**, in Santa Fe, the worst areas for pedestrian crashes are along the intersections
25 on Cerrillos Road, including, in order, Camino Carlos Rey, Zafarano Drive, St. Michael's Drive,

1 and Siler Road; and

2 **WHEREAS**, Cerrillos Road also has three top 10 intersections for fatal crashes, including
3 in order, Richards Avenue, Camino Carlos Rey, and Zafarano Drive; and

4 **WHEREAS**, in 2021, the Federal Highway Administration adopted Vision Zero – an idea
5 that no one should die or suffer serious injury in road traffic crashes – first adopted in Sweden in
6 1997 and since then has spread around the world including some twenty cities in the USA; and

7 **WHEREAS**, reaching zero deaths requires the implementation of a Safe System approach
8 which is founded on six principles: deaths and serious injuries are unacceptable, humans make
9 mistakes, humans are vulnerable, responsibility is shared, safety is proactive, and redundancy is
10 crucial; and

11 **WHEREAS**, in 2024, the New Mexico Department of Transportation launched the Target
12 ZeroNM initiative that will coordinate all the transportation safety work currently underway and
13 sharpens the Department’s focus on safety; and

14 **WHEREAS**, Target ZeroNM envisions a transportation system where every journey is
15 completed safely, with zero driving related deaths in our State by 2050.

16 **NOW, THEREFORE, BE IT RESOLVED BY THE GOVERNING BODY OF THE**
17 **CITY OF SANTA FE that it** hereby commits to Vision Zero, a collaborative and data-driven
18 effort to eliminate traffic fatalities and serious injuries by 2050.

19 **BE IT FURTHER RESOLVED** that the City Manager is hereby directed to work with
20 staff to complete the following actions in support of the Vision Zero goal:

- 21 1) Incorporate Vision Zero into the implementation of all relevant existing plans and policies,
22 including but not limited to the Bicycling and Pedestrian Advisory Committee’s Strategic
23 Plan FY2023-2033, Santa Fe Local Road Safety Plan (2022), and Complete Streets
24 Resolution 2022-46.
- 25 2) Promote and support a safety culture that places safety first and foremost in road system

1 investment decisions. To achieve our zero deaths vision, everyone must accept that
2 fatalities and serious injuries are unacceptable and preventable.

3 3) Apply the Safe System approach in designing City’s roadway system which involves
4 anticipating human mistakes by designing and managing road infrastructure to keep the
5 risk of a mistake low; and when a mistake leads to a crash, the impact on the human body
6 doesn’t result in a fatality or serious injury. Road design and management should
7 encourage safe speeds appropriate pre-crash angles to reduce injury severity.

8 4) Prioritize for implementation actions identified in the 2022 Santa Fe Local Road Safety
9 Plan.

10
11 PASSED, APPROVED, and ADOPTED this _____ day of _____, 2025.

12
13
14 _____
15 ALAN WEBBER, MAYOR

16
17 ATTEST:
18
19 _____
20 ANGELA SALAZAR, CITY CLERK

21
22 APPROVED AS TO FORM:
23
24 _____
25 ERIN K. McSHERRY, CITY ATTORNEY

1 *Legislation/2025/Resolutions/*

10000.1

4

SENATE BILL 73

57TH LEGISLATURE - STATE OF NEW MEXICO - FIRST SESSION, 2025

INTRODUCED BY

Antoinette Sedillo Lopez and Pamela Herndon

AN ACT

RELATING TO THE OPERATION OF BICYCLES; REQUIRING A PERSON RIDING A BICYCLE AND APPROACHING A STOP SIGN OR A YIELD SIGN TO STOP WHEN REQUIRED FOR SAFETY; AMENDING SECTIONS OF CHAPTER 66 NMSA 1978.

BE IT ENACTED BY THE LEGISLATURE OF THE STATE OF NEW MEXICO:

SECTION 1. Section 66-3-702 NMSA 1978 (being Laws 1978, Chapter 35, Section 101) is amended to read:

"66-3-702. TRAFFIC LAWS APPLY TO PERSONS RIDING BICYCLES.--Every person riding a bicycle upon a roadway shall be granted all of the rights and shall be subject to all of the duties applicable to the driver of a vehicle except [~~as to the special regulations within Sections 64-3-701 through 64-3-707 NMSA 1953~~] in regard to the:

A. equipment, maintenance and operation of the bicycle pursuant to Sections 66-3-701 through 66-3-707 NMSA 1978; or

B. operation of the bicycle at an intersection pursuant to Section 66-7-345 NMSA 1978."

SECTION 2. Section 66-7-345 NMSA 1978 (being Laws 1965, Chapter 91, Section 3, as amended) is amended to read:

"66-7-345. AUTHORITY TO DESIGNATE THROUGH HIGHWAYS AND STOP AND YIELD INTERSECTIONS.--

A. The state transportation commission, with reference to state and county highways, and local authorities, with reference to other highways under their jurisdiction, may designate through highways and erect stop signs or yield signs at specified entrances thereto or may designate any intersection as a stop intersection or as a yield intersection and erect stop signs or yield signs at one or more entrances to the intersection.

B. Preferential right of way at an intersection may be indicated by stop signs or yield signs as authorized in the Motor Vehicle Code.

C. Except when directed to proceed by a police officer or traffic-control signal, every driver of a vehicle, other than a person riding a bicycle, approaching a stop intersection indicated by a stop sign shall stop before entering the crosswalk on the near side of the intersection or, in the event there is no crosswalk, shall stop at a clearly marked stop line, but if none, then at the point nearest the intersecting roadway before entering the intersection.

D. The driver of a vehicle approaching a yield sign, if required for safety to stop, shall stop before entering the crosswalk on the near side of the intersection or, in the event there is no crosswalk, at a clearly marked stop line, but if none, then at the point nearest the intersecting roadway where the driver has a view of approaching traffic on the intersecting roadway.

E. Except when directed to proceed by a police officer, every person riding a bicycle and approaching:

(1) a stop intersection indicated by a red traffic control signal shall stop before entering the crosswalk on the near side of the intersection or, in the event there is no crosswalk, shall stop at a clearly marked stop line, but if none, then at the point nearest the intersecting roadway before entering the intersection. After stopping, if there is no approaching pedestrian, bicycle or vehicle traffic with the right of way, the person riding a bicycle may proceed through the intersection without waiting for the traffic control signal to turn green; and

(2) an intersection with a stop sign or a yield sign, if there is no approaching pedestrian, bicycle or vehicle traffic with the right of way, the person riding a bicycle may proceed through the intersection without stopping. If required for safety to stop, the person riding a bicycle shall stop before entering the crosswalk on the near side of the intersection or, in the event there is no crosswalk, at a clearly marked stop line, but if none, then at the point nearest the intersecting roadway where the person riding a bicycle has a view of approaching traffic on the intersecting roadway."

SECTION 3. EFFECTIVE DATE.--The effective date of the provisions of this act is July 1, 2025.