



Agenda

**Regular Meeting of the Public
Safety Committee
March 18, 2025 at 4:00 PM
City Council Chambers, City
Hall
200 Lincoln Avenue**

Procedures for Public Safety Committee Meeting

1. Call to Order
2. Roll Call
3. Approval of Agenda
4. Approval of Minutes
 - a. Approve February 18, 2025 Minutes
5. Presentations
 - a. Excellence in Case Management Work. Saul Carta
6. Action Items
7. Discussion Items
 - a. Make a decision on presentations for the rest of the year.
8. Matters from Police, Chief Paul Joye
 - a. February 2025 Crime Stats and Mapping
9. Matters from Fire, Chief Brian Moya
10. Matters from Emergency Management Director Brian Williams
11. Matters From RECC, Director Roberto Lujan
12. Matters from the Committee
13. Matters from the Chair
14. Next Meeting: April 15, 2025

15. Adjourn

Persons with disabilities in need of accommodations, contact the City Clerk's office at 955-6521, five (5) working days prior to meeting date.

**Regular Meeting of the Public Safety Committee
February 18, 2025 at 4:00 PM
City Council Chambers, City Hall
200 Lincoln Avenue
MINUTES**

1. Call to Order

Start time: 4:00 p.m.

2. Roll Call

MEMBERS PRESENT

Councilor Amanda Chavez
Member James Bolleter
Member Aric Wheeler
Member Cameron Crawford
Member Christine Robertson
Member Aurora Martinez
Member Bruce Finger

MEMBERS EXCUSED

Member Steven Pilcher

OTHERS IN ATTENDANCE Police Chief Paul Joye, DC of Police Thomas Grundler, Asst. Fire Chief Scott Ouderkirk, Emergency Management Director Brian Williams, Police Captain Amanda Montoya, Police Captain Lawrence Barnett, Crime Analyst Cassandra Tapia, RECC Dir. Roberto Lujan, Communications Director Regina Ruiz, Clerk Katherine Christner

3. Approval of Agenda

MOTION: A motion was made by Member Wheeler, seconded by Member Finger, to Approve the Agenda .

VOTE: The motion was passed on a voice vote.

For: Chair Chavez, Member Bolleter, Member Wheeler, Member Martinez, Member Robertson, Member Crawford, and Member Finger

Against: None

Abstain: None

4. Approval of Minutes

MOTION: A motion was made by Member Wheeler, seconded by Member Finger, to Approve the Minutes.

VOTE: The motion was passed on a voice vote.

For: Chair Chavez, Member Bolleter, Member Wheeler, Member Martinez, Member Robertson, Member Crawford, and Member Finger

Against: None

Abstain: None

- a. November 19, 2024 Minutes
 - 5. Presentations
 - 6. Action Items
 - 7. Discussion Items
 - 8. Matters from Police, Chief Paul Joye
 - a. January 2025 Crime Stats and Crime Mapping
 - 9. Matters from Fire, Chief Brian Moya
 - 10. Matters from Emergency Management Director Brian Williams
 - 11. Matters from the Committee
 - 12. Matters from the Chair
 - 13. Next Meeting: March 18, 2025
 - 14. Adjourn
- End time: 4:40 p.m.



Liaison

Chair



Crime Data

01-01-25 to 02-28-25

Base Occurrences

2025	Jan	Feb	Mar	Apr	May	Jun	Jul	Aug	Sep	Oct	Nov	Dec	Total
Homicide Offenses	1	0											1
Robbery	5	5											10
Motor Vehicle Theft	70	37											107
Arson	4	2											6
Sex Offenses, Forcible	4	14											18
Burglary/Breaking & Entering	65	41											106
Larceny/Theft Offenses	268	222											490
Assault Offenses	170	156											326

	Prior Month Changes		
	JANUARY	FEBRUARY	Changes
Homicide Offenses	1	0	-100.00%
Robbery	5	5	0.00%
Motor Vehicle Theft	70	37	-47.14%
Arson	4	2	-50.00%
Sex Offenses, Forcible	4	14	250.00%
Burglary/Breaking & Entering	65	41	-36.92%
Larceny/Theft Offenses	268	222	-17.16%
Assault Offenses	170	156	-8.24%

	YTD - Year to Year Changes		
	2024	2025	Changes
Homicide Offenses	0	1	100.00%
Robbery	15	10	-33.33%
Motor Vehicle Theft	112	107	-4.46%
Arson	0	6	600.00%
Sex Offenses, Forcible	17	18	5.88%
Burglary/Breaking & Entering	117	106	-9.40%
Larceny/Theft Offenses	433	490	13.16%
Assault Offenses	267	326	22.10%


RESPONSE TIMES - Monthly Changes			
Median Time - Call Start to Dispatch			
	JANUARY	FEBRUARY	Changes
Priority 1	0:12:28	0:13:17	6.55%
Priority 2	0:22:27	0:26:31	18.11%
Priority 3	0:37:37	0:46:41	24.10%

RESPONSE TIMES - Monthly Changes			
Median Time - Dispatch to Arrival			
	JANUARY	FEBRUARY	Changes
Priority 1	0:07:48	0:09:55	27.14%
Priority 2	0:07:17	0:07:37	4.58%
Priority 3	0:07:08	0:07:55	10.98%

	2024	2025	Changes
Overall Total	961	1064	10.72%

**denotes an increase

CALLS FOR SERVICE			
Monthly Changes			
	JANUARY	FEBRUARY	Changes
Dispatched	4504	3816	-15.28%
Self Initiated	1860	1907	2.53%
Total	6364	5723	-10.07%

Map Status:
District:
Zone:
Sector:
Created Date: Last Months (Calend... 

Switch Map Style (Heat/Point Map)

NIBRS Code:
NIBRS Offense:
Offense Description:
Offense Category: Homicide Offenses
Address:

Reset Filters

Offense Categories (NIBRS)

Total Offenses

--

Total Incidents (May be Inclusive of Multiple Offenses)

0

Homicide Offenses



0 offenses mapped.

0 offenses not mapped due to missing and/or incomplete geographic information. Offenses are still counted in other visuals.

Map Status:
All

District:
All

Zone:
All

Sector:
All

Created Date:
Last 1 Months (Calendar)



Switch Map Style (Heat/Point Map)

2/1/2025 - 2/28/2025

NIBRS Code:
All

NIBRS Offense:
All

Offense Description:
All

Offense Category:
Sex Offenses

Address:
All

Reset Filters

Total Offenses

14

Total Incidents (May be Inclusive of Multiple Offenses)

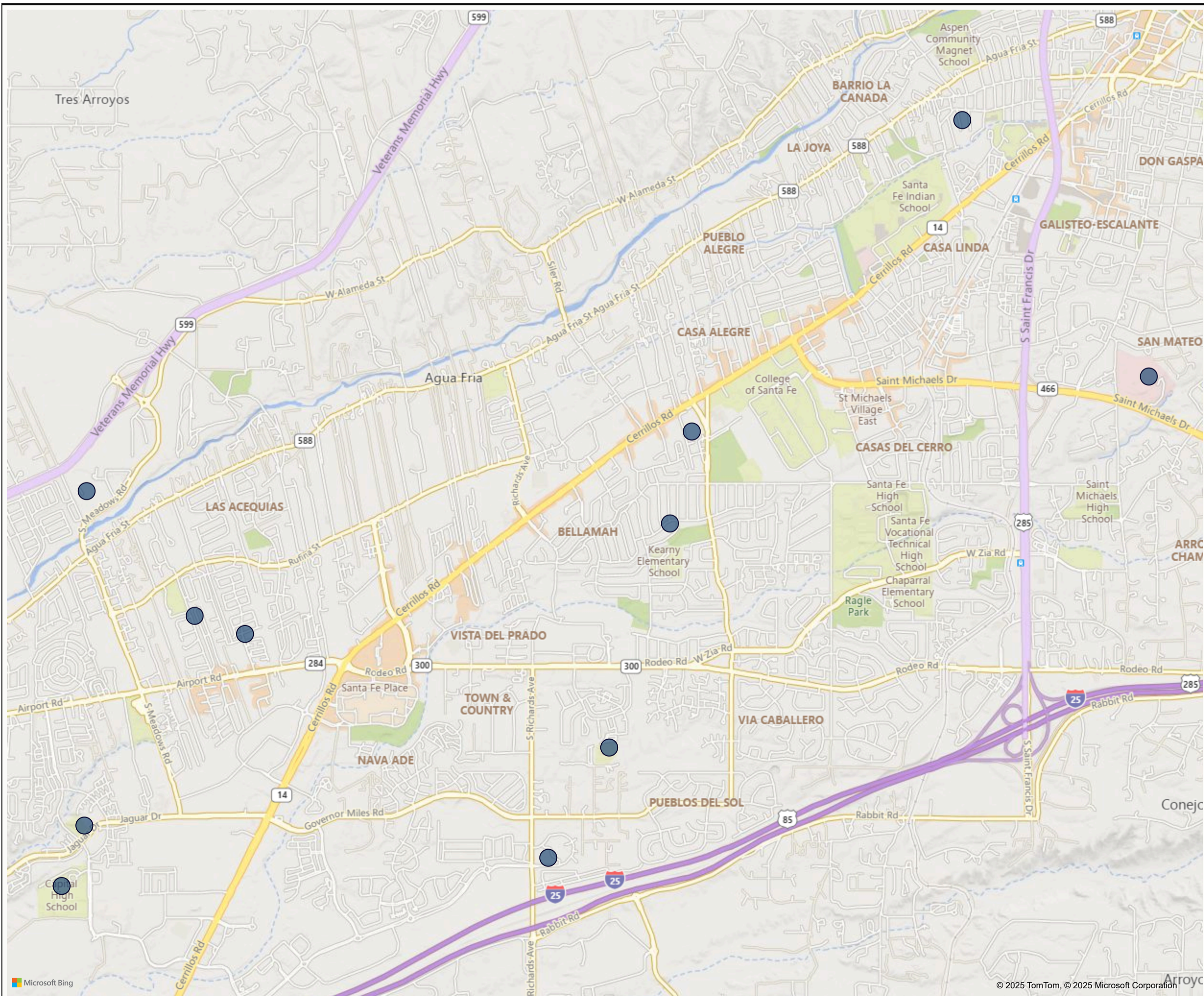
12

Offense Categories (NIBRS)

14



Sex Offenses



14 offenses mapped.

0 offenses not mapped due to missing and/or incomplete geographic information. Offenses are still counted in other visuals.

Map Status:

District:

Zone:

Sector:

Created Date:



2/1/2025 - 2/28/2025

Switch Map Style
(Heat/Point Map)

NIBRS Code:

NIBRS Offense:

Offense Description:

Offense Category:

Address:

Reset Filters

Total Offenses

2

Total Incidents (May be Inclusive of Multiple Offenses)

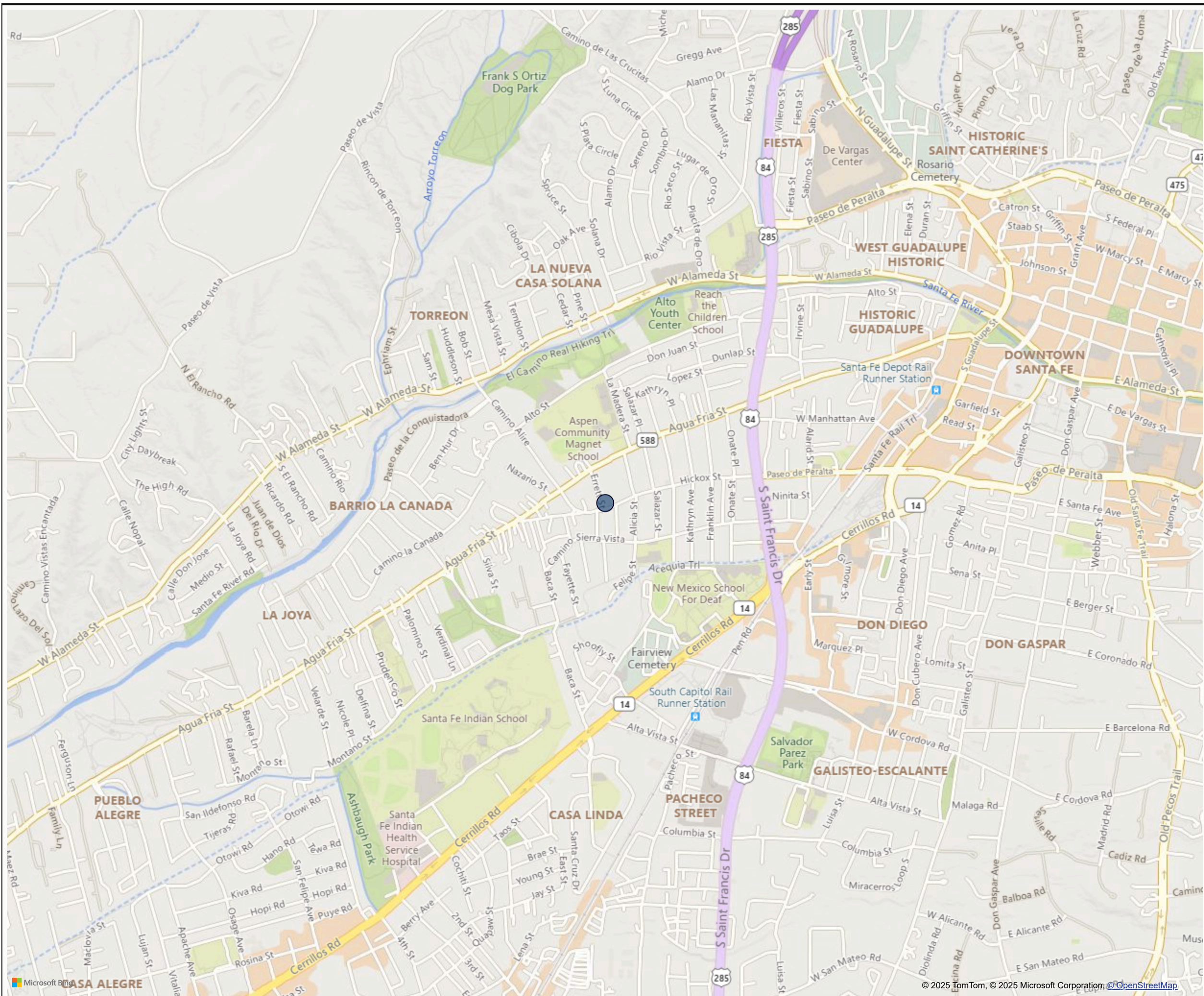
2

Offense Categories (NIBRS)

2



Arson



Map Status:
All

District:
All

Zone:
All

Sector:
All

Created Date:
Last 1 Months (Calendar)



Switch Map Style
(Heat/Point Map)

NIBRS Code:
All

NIBRS Offense:
All

Offense Description:
All

Offense Category:
Robbery

Address:
All

Reset Filters

2/1/2025 - 2/28/2025

Total Offenses

5

Total Incidents (May be Inclusive of Multiple Offenses)

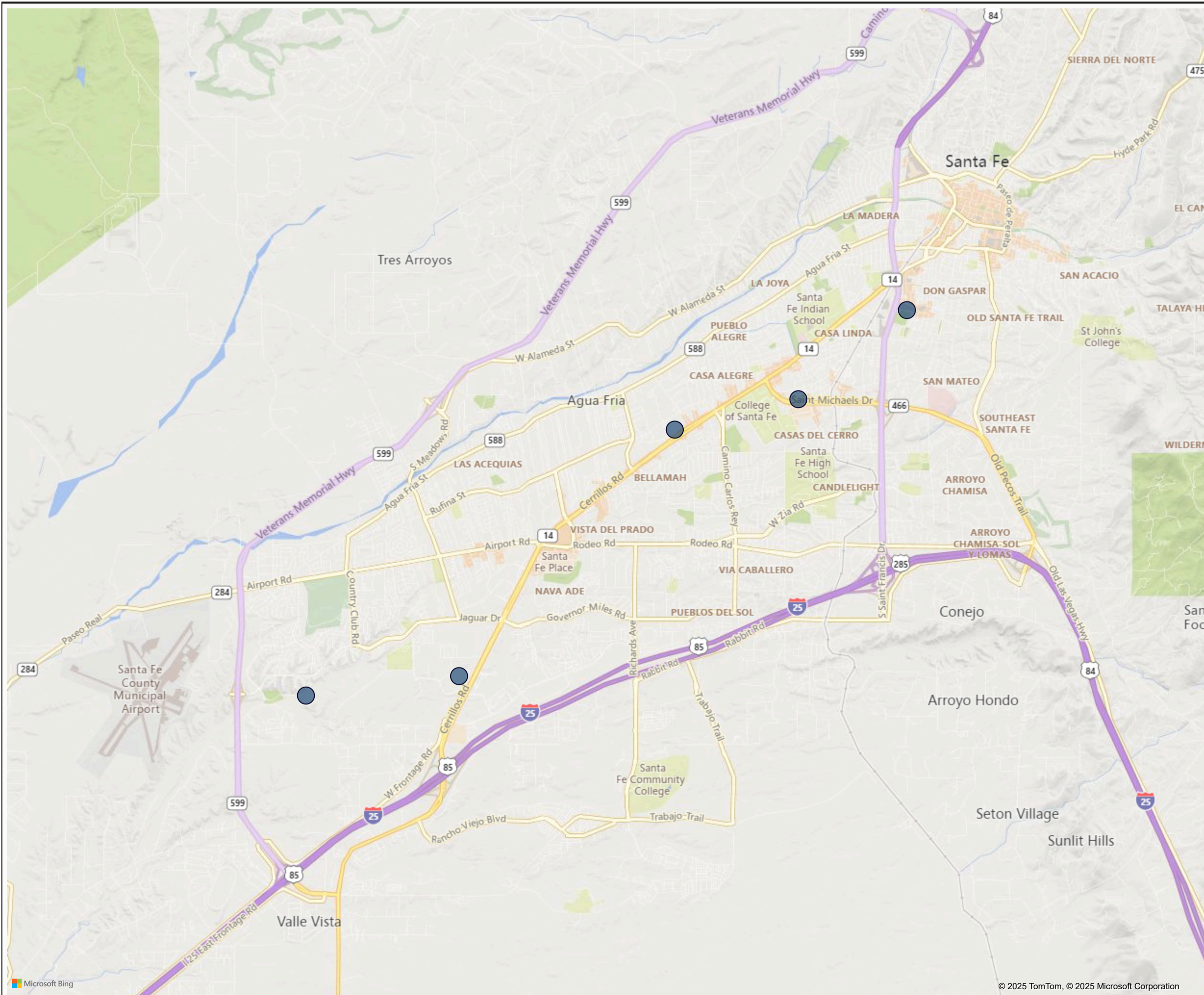
5

Offense Categories (NIBRS)

5



Robbery



Map Status:
All

District:
All

Zone:
All

Sector:
All

Created Date:
Last 1 Months (Calendar)



Switch Map Style (Heat/Point Map)

2/1/2025 - 2/28/2025

NIBRS Code:
All

NIBRS Offense:
All

Offense Description:
All

Offense Category:
Assault

Address:
All

Reset Filters

Total Offenses

156

Total Incidents (May be Inclusive of Multiple Offenses)

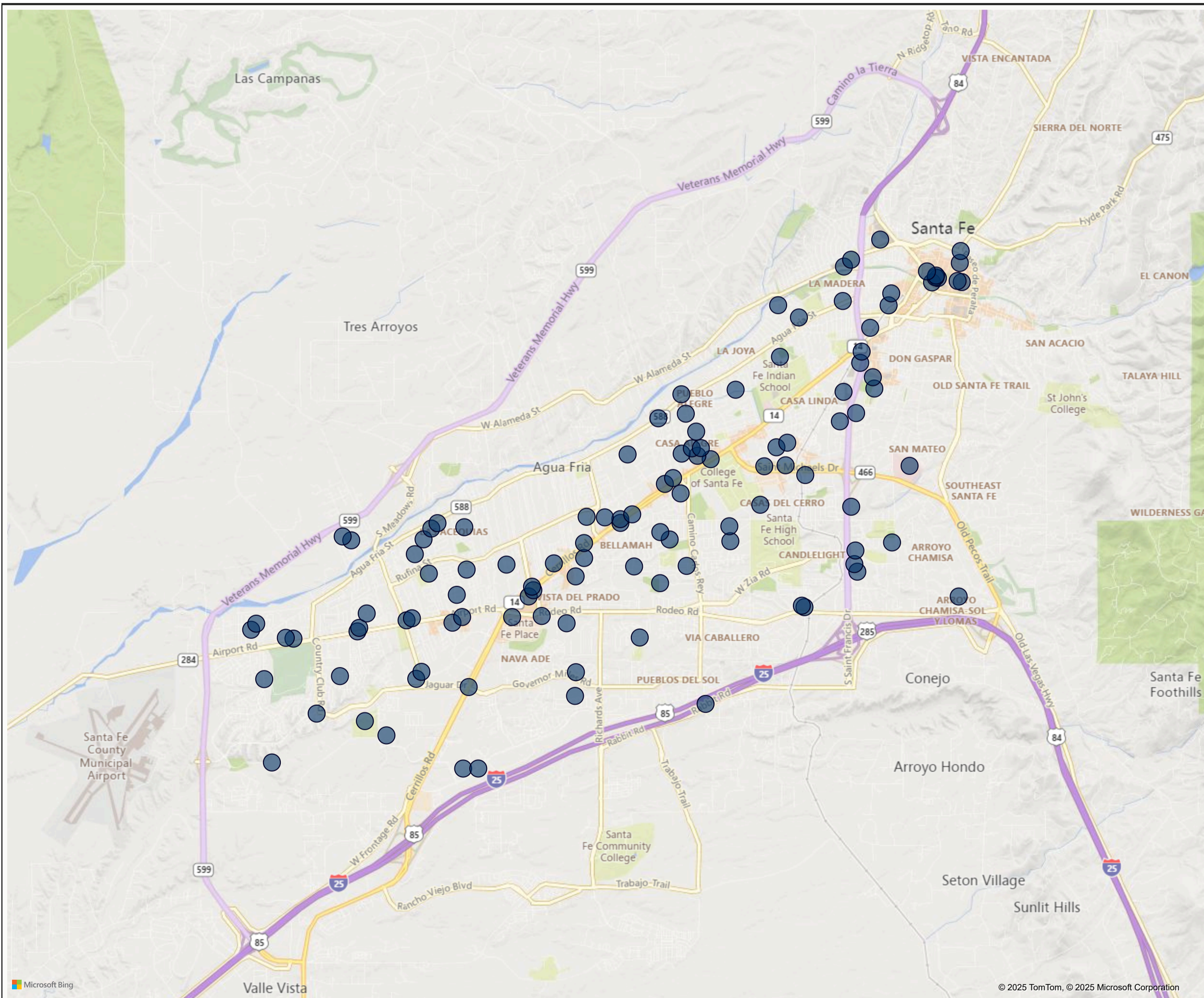
136

Offense Categories (NIBRS)

156



Assault



152 offenses mapped.

4 offenses not mapped due to missing and/or incomplete geographic information. Offenses are still counted in other visuals.

Map Status:
All

District:
All

Zone:
All

Sector:
All

Created Date:
Last 1 Months (Calendar)



Switch Map Style (Heat/Point Map)

2/1/2025 - 2/28/2025

NIBRS Code:
All

NIBRS Offense:
All

Offense Description:
All

Offense Category:
Burglary/Breaking & Enter...

Address:
All

Reset Filters

Offense Categories (NIBRS)

44



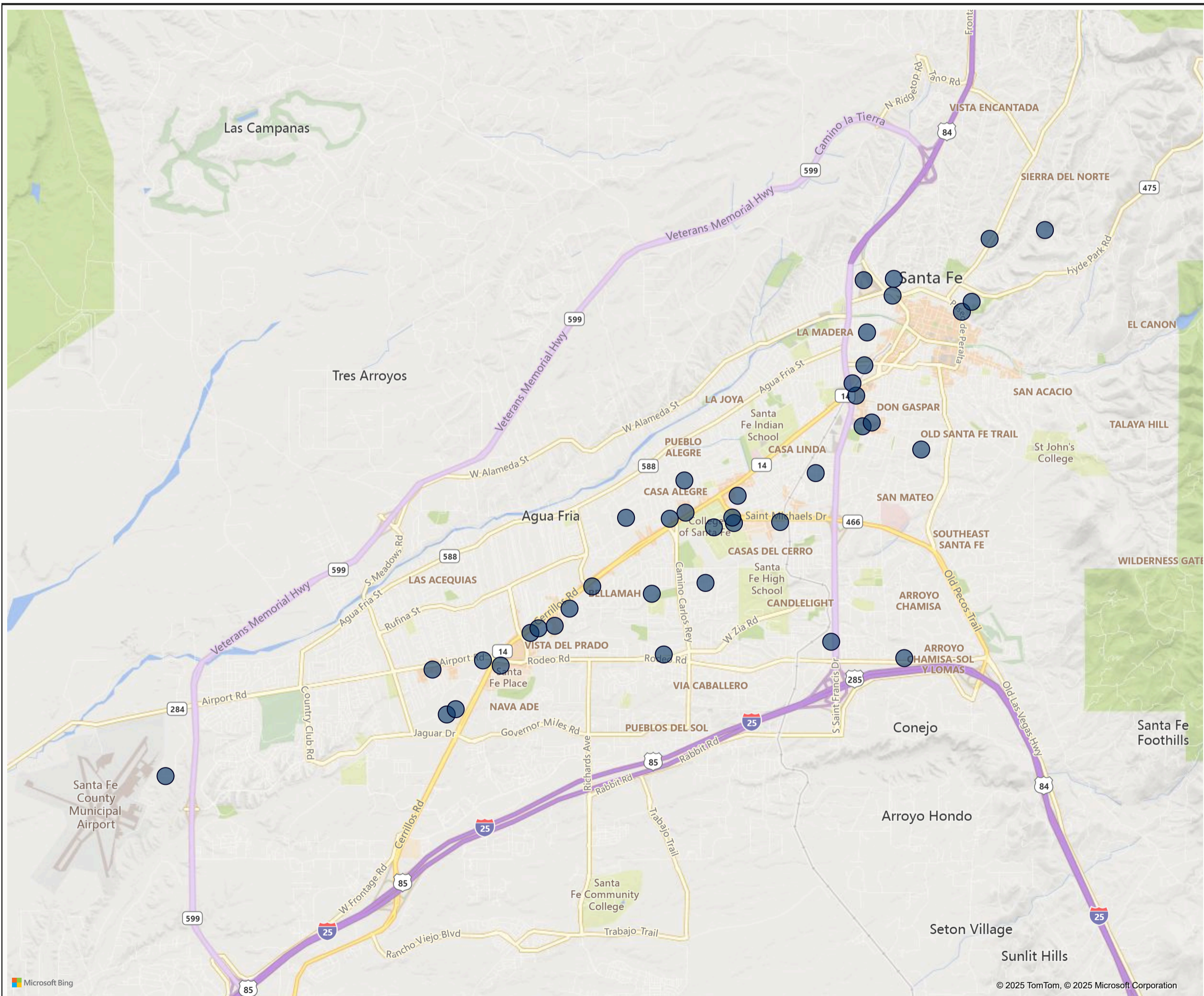
Burglary/Breaking & Entering

Total Offenses

44

Total Incidents (May be Inclusive of Multiple Offenses)

44



42 offenses mapped.

2 offenses not mapped due to missing and/or incomplete geographic information. Offenses are still counted in other visuals.

Map Status:
District:
Zone:
Sector:
Created Date: Last 1 Months (Calendar)

Switch Map Style (Heat/Point Map)

NIBRS Code:
NIBRS Offense:
Offense Description:
Offense Category: Motor Vehicle Theft

Reset Filters

2/1/2025 - 2/28/2025

Total Offenses

46

Total Incidents (May be Inclusive of Multiple Offenses)

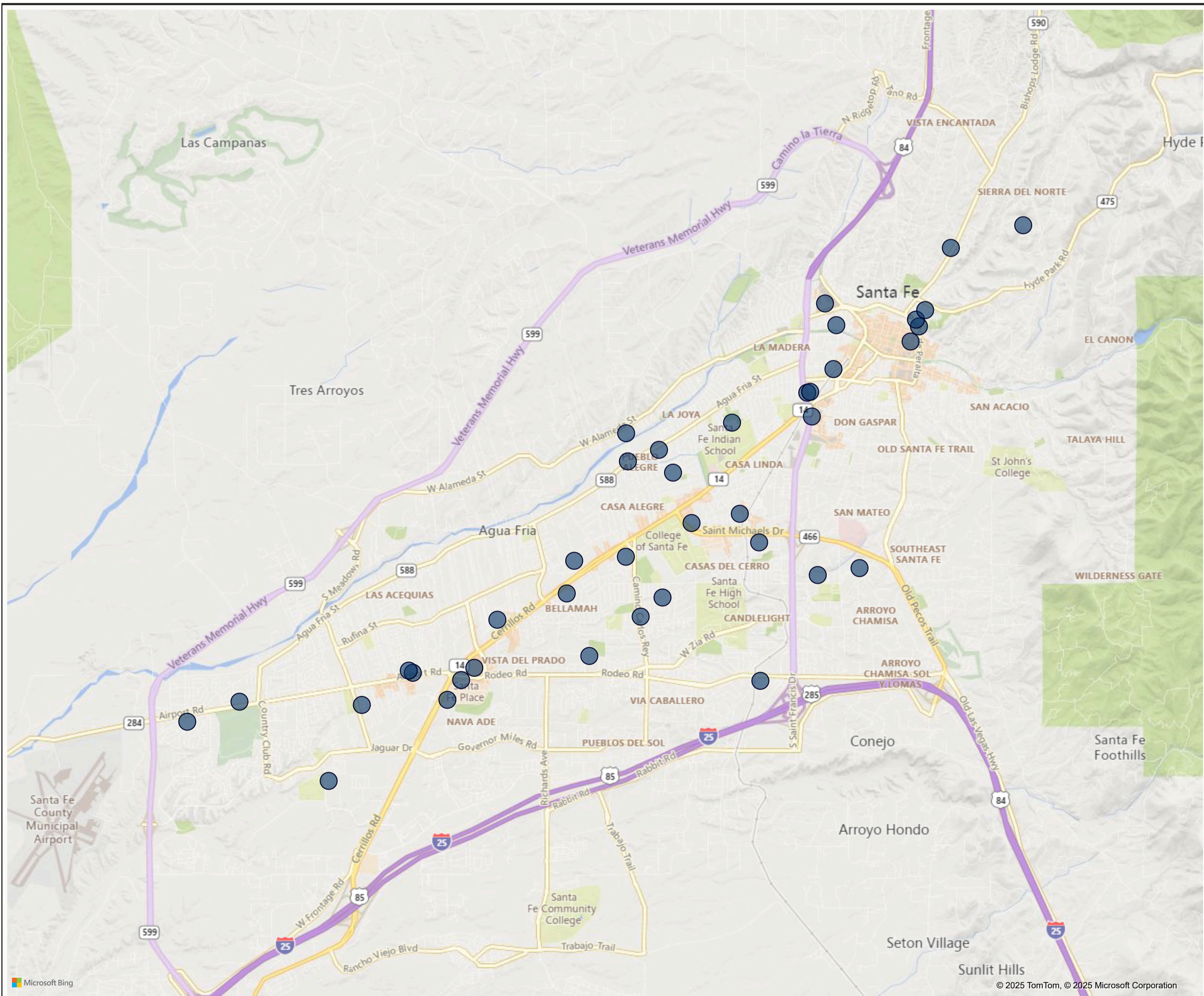
46

Offense Categories (NIBRS)

46



Motor Vehicle Theft



45 offenses mapped.

1 offenses not mapped due to missing and/or incomplete geographic information. Offenses are still counted in other visuals.

Map Status:
All

District:
All

Zone:
All

Sector:
All

Created Date:
Last 1 Months (Calendar)



Switch Map Style (Heat/Point Map)

2/1/2025 - 2/28/2025

NIBRS Code:
All

NIBRS Offense:
All

Offense Description:
All

Offense Category:
Theft From Motor Vehicle

Address:
All

Reset Filters

Offense Categories (NIBRS)

66



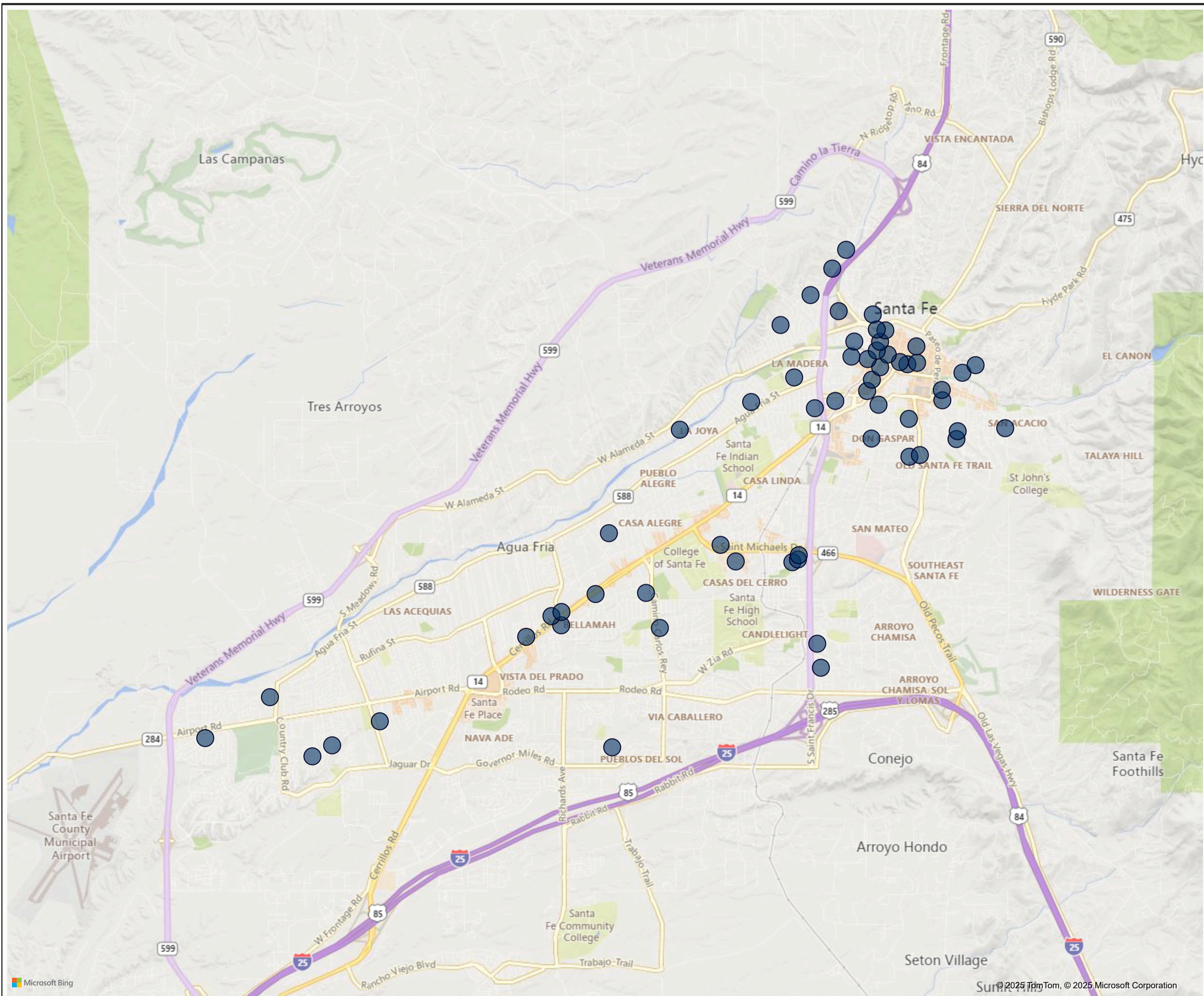
Theft From Motor Vehicle

Total Offenses

66

Total Incidents (May be Inclusive of Multiple Offenses)

66



Map Status:
All

District:
All

Zone:
All

Sector:
All

Created Date:
Last 1 Months (Calendar)



Switch Map Style
(Heat/Point Map)

NIBRS Code:
All

NIBRS Offense:
All

Offense Description:
All

Offense Category:
Larceny/Theft

Address:
All

Reset Filters

2/1/2025 - 2/28/2025

Total Offenses

167

Total Incidents (May be Inclusive of Multiple Offenses)

166

Offense Categories (NIBRS)

167



Larceny/Theft

