



Agenda

**Regular Meeting of the Bicycle
and Pedestrian Advisory
Committee
March 13, 2025 at 5:30 PM
City Council Chambers, City
Hall
200 Lincoln Avenue**

Procedures for Bicycle and Pedestrian Advisory Committee Meeting

1. Call to Order
2. Roll Call
3. Approval of Agenda
4. Approval of Minutes
 - a. Request for Approval of February 13, 2025 minutes.
5. Communications From the Public
6. Communications from Other Agencies
 - a. Safe Route to School (Ryan Harris, Coordinator)
 - b. Bike Santa Fe (Aria Chodo, Board Member)
 - c. Santa Fe Metropolitan Planning Organization (Leah Yngve, Sr. Transportation Planner/Erick Aune, AICP, Director)
 - d. Public Safety Committee (Steve Pilcher, Vice Chair)
7. Discussion and Possible Action Items
 - a. Appointment of Kathlyne Gish to Policy, Planning and Law Subcommittee.
 - b. Discussion of Resolution 2013-60 (Andrew Baca, Interim Director of Operations, Santa Fe Trails)
 - c. BPAC Webpage Development (Judith Gabriele, Promotions, Education and Communications Subcommittee Chair)
 - d. Request for Approval of Phase 2 Bicycle Wayfinding Signage Project (Tim Rogers, Consultant/Erik Aaboe, Technical Review Subcommittee Chair)

- e. Request Approval of Vision Zero Draft Resolution (Steve Pilcher, Policy, Planning and Law Subcommittee Chair)
- 8. Subcommittee Communications
 - a. Policy, Planning and Law (Steve Pilcher, Chair)
 - b. Promotions, Education and Communications (Judith Gabriele, Chair)
 - c. Technical Review (Erik Aaboe, Chair)
- 9. Matters from Staff
- 10. Matters from the Committee
- 11. Matters from the Chair
- 12. Next Meeting:
- 13. Adjourn

Persons with disabilities in need of accommodations, contact the City Clerk's office at 955-6521, five (5) working days prior to meeting date.

1 **CITY OF SANTA FE, NEW MEXICO**

2 **RESOLUTION NO. 2013-60**

3 **INTRODUCED BY:**

4
5 Councilor Dominguez
6 Councilor Bushee

7
8
9
10 **A RESOLUTION**

11 **RELATING TO HEALTHY LIFESTYLES AND A CLEAN ENVIRONMENT; DIRECTING**
12 **STAFF TO DESIGN A BUS PASS REBATE PROGRAM FOR RESIDENTS OF SANTA FE**
13 **WHO ACQUIRE, BY PURCHASE FROM A PARTICIPATING BICYCLE VENDOR OR**
14 **ACQUIRE BY PROVIDING VOLUNTEER SERVICES TO A PARTICIPATING BICYCLE**
15 **VENDOR A BICYCLE AND/OR BICYCLE EQUIPMENT AND REALLOCATING \$50,000**
16 **FROM THE CIP FUND DESIGNATED FOR A BIKE SHARING PROGRAM TO THE**
17 **TRANSIT DIVISION TO BE DESIGNATED FOR CAPITAL EXPENDITURES IN ORDER**
18 **TO ALLOW A BUDGET TRANSFER FROM THE GENERAL FUND TO BE USED FOR**
19 **COSTS ASSOCIATED WITH THE BUS PASS PROGRAM.**

20
21 **WHEREAS,** the continuing increase in gasoline prices has created an economic burden to
22 Santa Fe residents which has resulted in an increased use of bicycles and increased ridership on the
23 Santa Fe Trails transit system; and

24 **WHEREAS,** on January 9, 2013, the Governing Body adopted the Airport Road Overlay
25 District Ordinance, Ordinance No. 2013-1 (“Ordinance”); and

1 **WHEREAS**, the purpose and intent of the Ordinance includes the promotion of a healthy and
2 safe environment through less dependence on the automobile; and

3 **WHEREAS**, the City of Santa Fe is a bicycle friendly community and has been recognized
4 as such by the League of American Bicyclists; and

5 **WHEREAS**, the cost of purchasing a bicycle and safety and commuter equipment are often
6 barriers that keep people from using a bicycle as a means of transportation, however, over time using
7 a bicycle will far outweigh the cost of using an automobile; and

8 **WHEREAS**, establishing a bus pass program that will provide a free bus pass incentive in
9 exchange for a bicycle and/or bicycle equipment acquired by purchase from a participating bicycle
10 vendor or acquired by providing volunteer services to a participating bicycle vendor will encourage
11 residents to live automobile-free which is in the best interest of the public health and the environment
12 of the city of Santa Fe; and

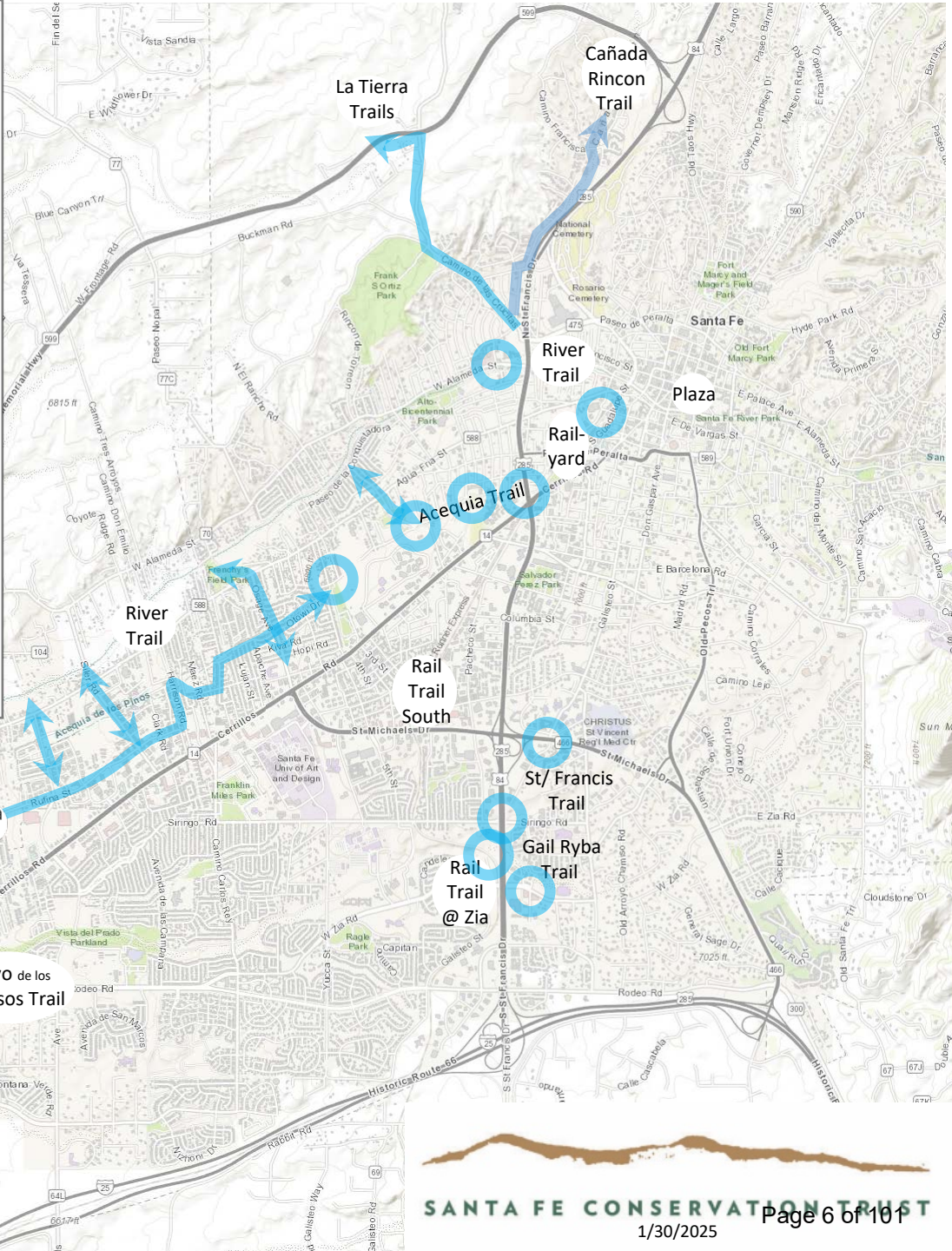
13 **WHEREAS**, such an initiative will support local businesses help keep money circulating in
14 Santa Fe which benefits our local economy.

15 **NOW, THEREFORE, BE IT RESOLVED BY THE GOVERNING BODY OF THE**
16 **CITY OF SANTA FE** that staff is directed to:

- 17 • Design a bus pass rebate program for residents of Santa Fe who acquire by purchase
18 from a participating bicycle vendor or acquire by providing volunteer services to a
19 participating bicycle vendor a bicycle and/or bicycle equipment:
 - 20 ▪ The program shall define a participating bicycle vendor as a for profit or non-
21 profit entity that sells or allows for the provision of volunteer services in return
22 for a bicycle or bicycle equipment;
 - 23 ▪ The entity shall apply to the City to become a participating bicycle vendor in
24 accordance with City application procedures to be developed by staff and brought
25 back through the committee and Council process for approval;

Map: City of Santa Fe Bicycle Wayfinding Planning & Design, Phase 2

- Phase 2:**
 - Acequia Trail East: Railyard to Ashbaugh Park with Ave C Colon to River Trail
 - Acequia Trail Central: Otowi to Harrison with Osage to River Trail
 - Rufina St: Harrison to S Meadows with Siler and Henry Lynch to River Trail
 - River to La Tierra Trls & Cañada Rincon Trail
 - Arroyo Chamiso Trail to Las Soleras Park
 - Tierra Contenta Trail
 - Gail Ryba Trail and St. Francis Trail
 - Rail Trail at Montezuma
- To be integrated into Project Design**
 - Acequia Trail W.: S Meadows to River Trail



City of Santa Fe Bicycle Wayfinding Phase 2: Summary of Assemblies and Plaques

	Acequia Trail East	Acequia Trail Central	Rufina	To La Tierra Trails	Cañada Rincon Trail	Gail Ryba and St Francis Trails	Arroyo Chamisos Trail	Tierra Contenta Trail	Rail Trail at Montezuma		Total	
Assemblies	28	13	20	10	13	8	21	13	2		136	Assemblies
New Assembly	10	9	12	9	5	0	20	9	1		75	New Assembly
Use Existing	18	4	8	1	8	8	1	4	1		53	Use Existing
Move Plaques Only	1	0	0	0	0	4	0	0	0		5	Move Plaques Only
Remove Assembly	3	0	0	0	0	0	0	0	0		3	Remove Assembly
Plaques - Install	39	21	29	12	18	6	30	16	3		174	Plaques - Install
w x h												w x h
18x6	4	0	6	0	5	1	1	0	1		18	18x6
24x6	3	8	6	2	4	3	0	0	1		27	24x6
30x6	6	7	2	4	2	0	2	4	0		27	30x6
36x6	0	0	0	0	5	0	12	0	0		17	36x6
24x12	7	1	1	0	0	0	1	0	0		10	24x12
30x12	7	2	4	4	0	1	1	4	1		24	30x12
36x12	0	0	0	1	0	0	4	0	0		5	36x12
18x18	0	0	1	0	2	1	0	0	0		4	18x18
24x18	2	1	0	1	0	0	0	0	0		4	24x18
30x18	10	1	3	0	0	0	2	3	0		19	30x18
36x18	0	0	1	0	0	0	3	3	0		7	36x18
30x24	0	1	2	0	0	0	0	1	0		4	30x24
36x24	0	0	2	0	0	0	4	1	0		7	36x24
30x30	0	0	1	0	0	0	0	0	0		1	30x30
Two-Sided	12	6	8	1	5	4	9	5	1		51	Two-Sided
Designs - Manufacture	37	15	22	11	11	4	29	13	2		144	Designs - Manufacture
Quantity												Quantity
1	33	14	17	11	8	2	28	12	2		127	1
2	1	0	2	0	3	2	1	0	0		9	2
3	1	1	2	0	0	0	0	0	0		4	3
4	1	0	1	0	0	0	0	1	0		3	4
5	1	0	0	0	0	0	0	0	0		1	5
Plaques to produce	47	17	31	11	14	6	30	16	2		174	Plaques to produce
Aerial Views	11	7	7	7	6	6	10	6	1		61	Aerial Views

Some coding information relating to City Bike Wayfinding, Phase 2

Aerial Views: Sign Post Assembly Locations



Solid Dot represents new sign post



Hollow Dot represents existing location (sign post, utility pole, etc)

Coding of Signage in Lists of Plaques and on Aerial Views: Guidance Signage is coded according to the following wayfinding routes; Repeats have code based on first appearance.

AQ – Acequia Trail (East, Central, West*)

RU – Rufina

LT – River to La Tierra Trails

CR – River to Cañada Rincon Trail

GR – Gail Ryba and St Francis Trails

AC – Arroyo de los Chamisos Trail (a/k/a Arroyo Chamisos Trail)

TC – Tierra Contenta Trail

RT – Rail Trail at Montezuma Ave

R1-1 – STOP Sign per MUTCD

* - Material for Acequia Trail West has been taken out of this activity to incorporate into that trail project design.

Wayfinding Signs for Acequia Trail East (1): Acequia Trail at Rail Trail (St Francis Dr Underpass)

AQ4: Remove "Bike Route" and "Rail Trail North" plaques, facing north, replace with this



AQ4.5: On back of AQ4, facing south



AQ1: Rail trail at pedestrian rail crossing east of Alarid, facing ne:
Remove "Bike Route" and Black-on-Orange "Acequia Trail →"

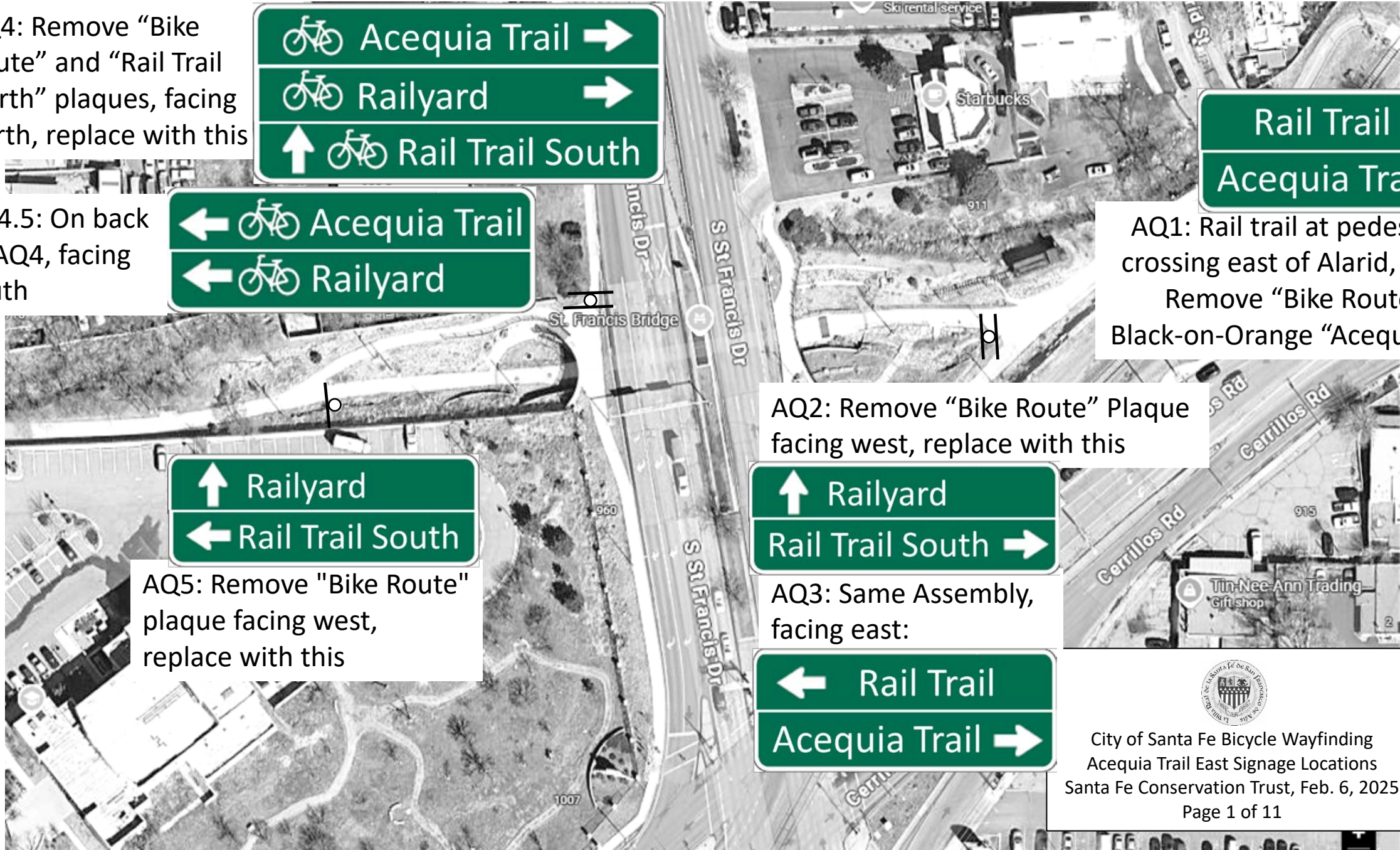
AQ2: Remove "Bike Route" Plaque facing west, replace with this



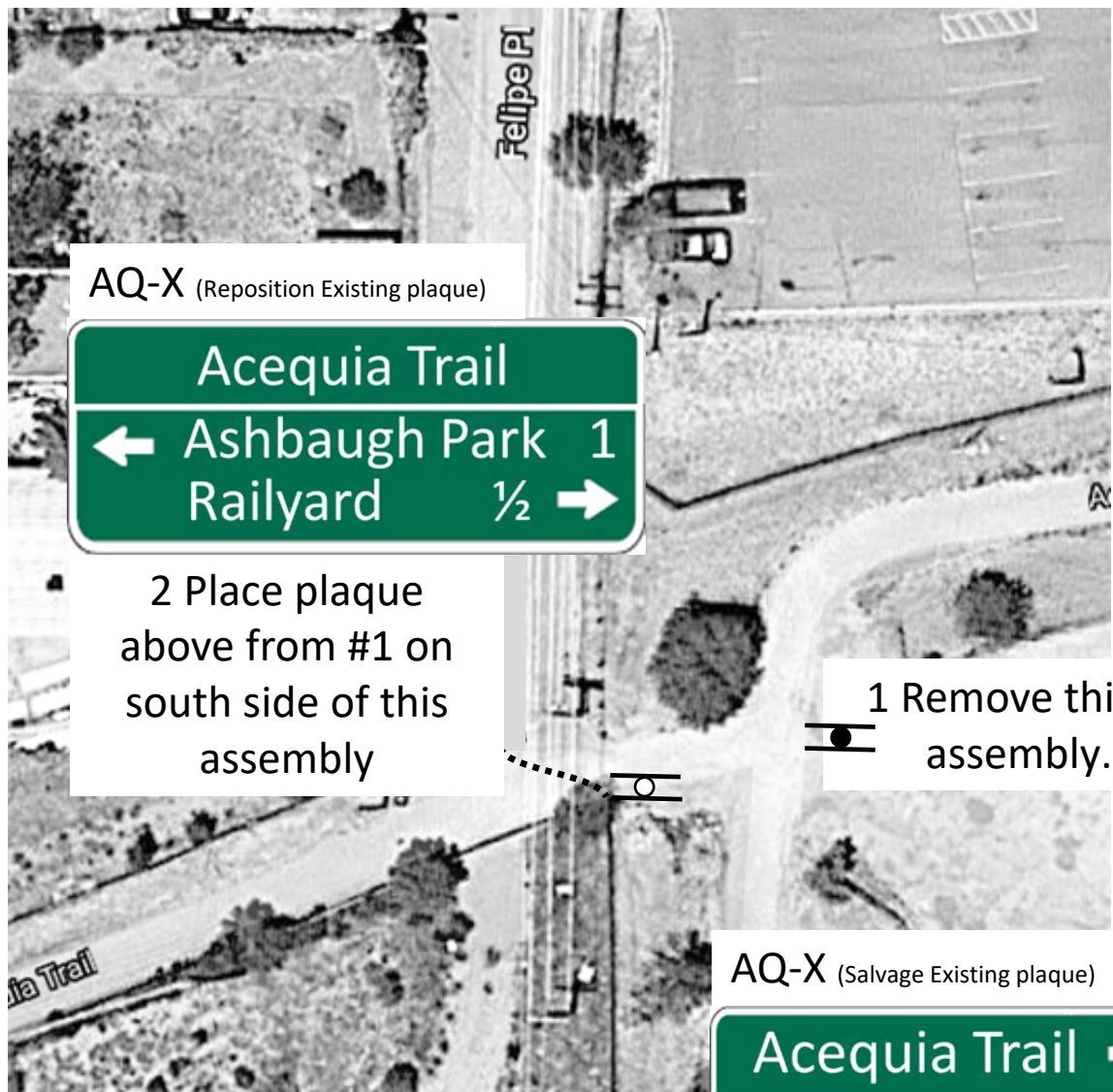
AQ3: Same Assembly, facing east:



AQ5: Remove "Bike Route" plaque facing west, replace with this



Wayfinding Signs for Acequia Trail East (2): Acequia Trail at Felipe Pl (Cactus Corner)



1 - Remove sign assembly east of trail intersection



2 – Place south-facing plaque on back of assembly sw of intersection

3 – Salvage north-facing plaque (“Acequia Trail→”) for use elsewhere

Wayfinding Signs for Acequia Trail East (3): Acequia Trail at Baca St.

AQ6: Two-sided, arrows point south
Mount on top of STOP sign at footbridge



AQ-9: Two-sided, facing n-s



AQ-10: Two-sided, facing e-w,
arrows point north

Both on top of large arrow
that faces south (?)



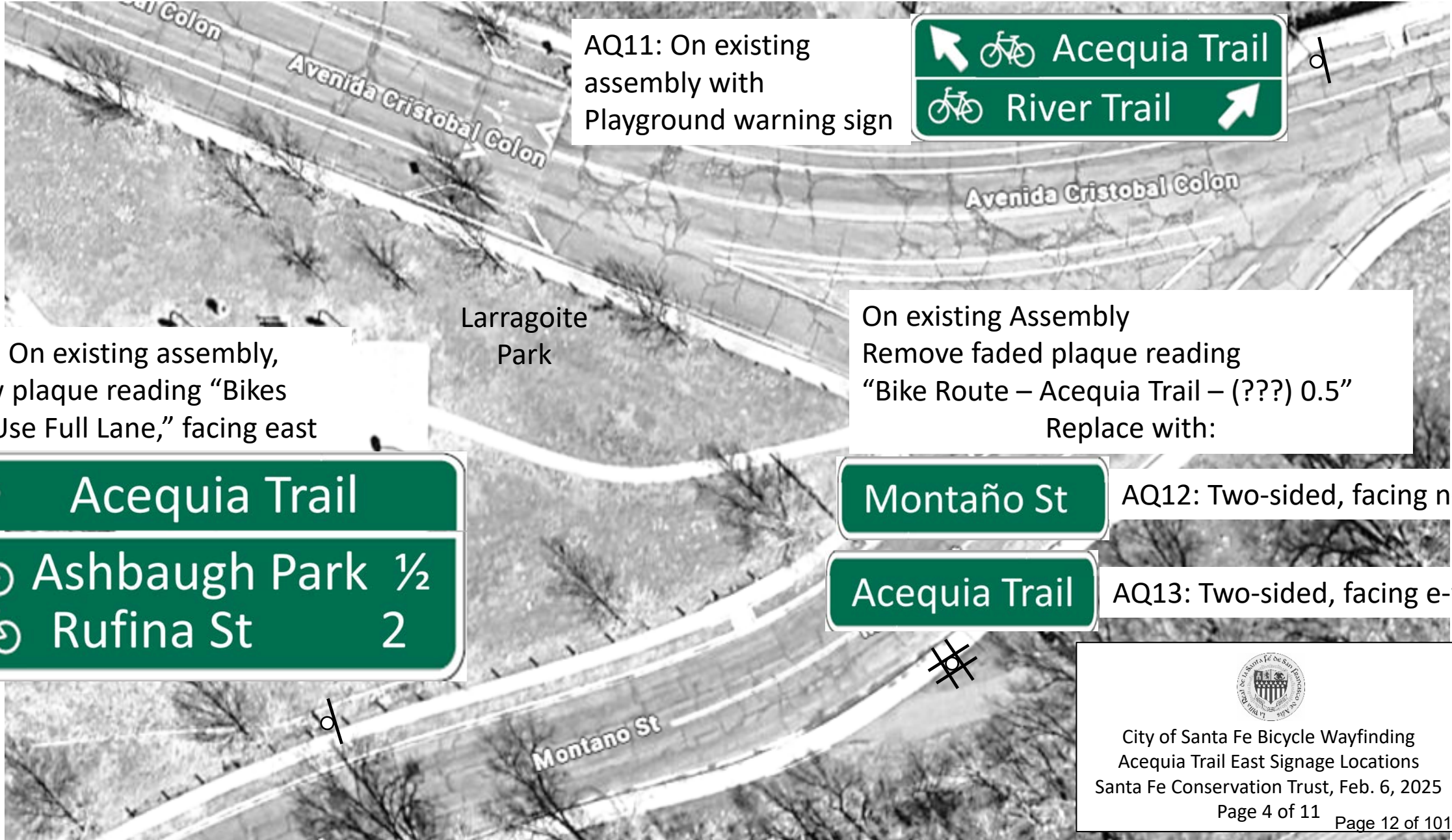
AQ7 - West of footbridge, s.
side of road, facing east



AQ-8 - Facing east
On Back of Existing Assembly –
“Bike Route – Acequia Trail”



Wayfinding Signs for Acequia Trail East (4): Acequia Trail at Montaña St./Larragoite Park



AQ11: On existing assembly with Playground warning sign



AC14: On existing assembly, below plaque reading "Bikes May Use Full Lane," facing east



Larragoite Park

On existing Assembly
Remove faded plaque reading "Bike Route – Acequia Trail – (???) 0.5"
Replace with:

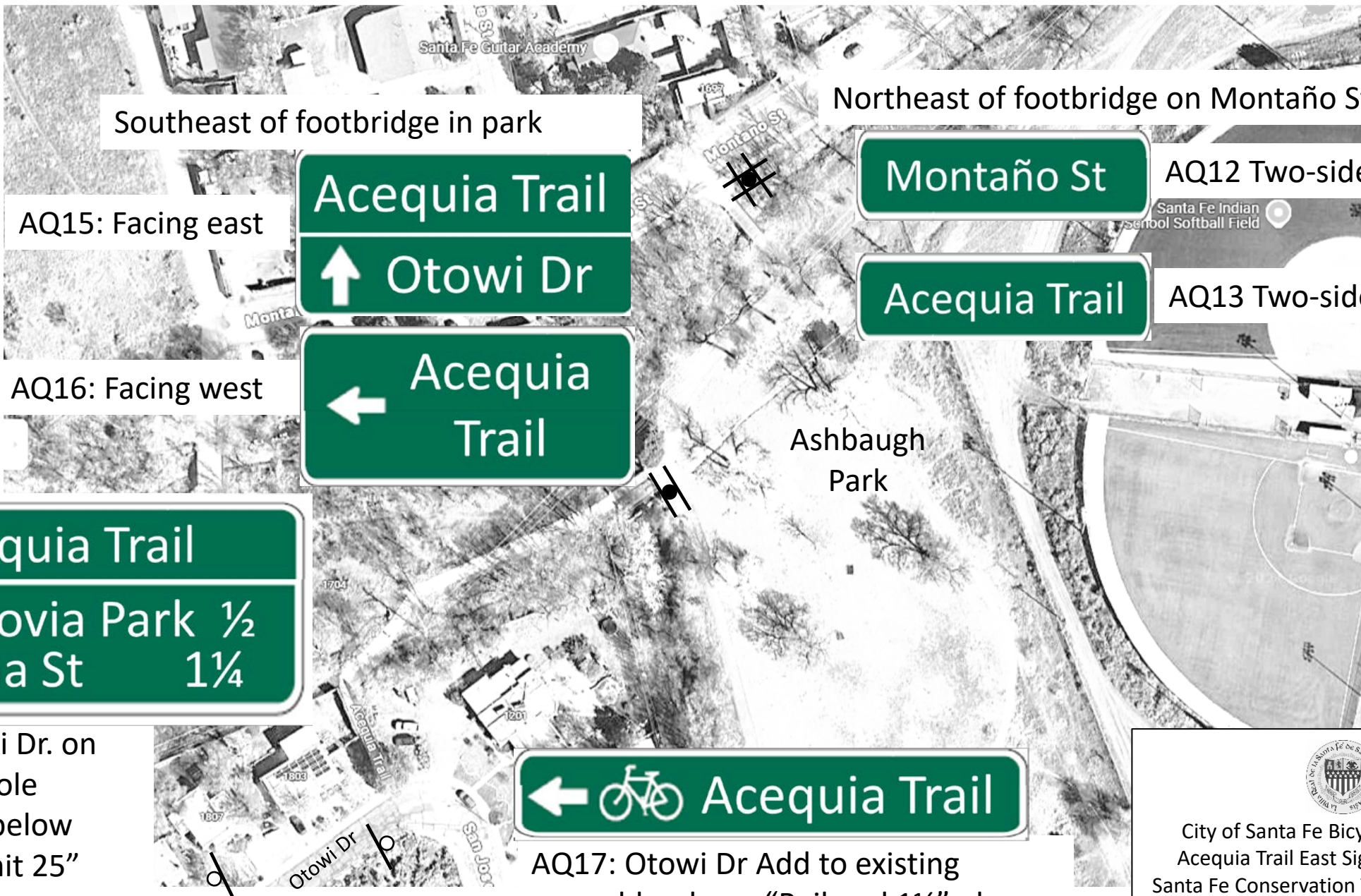


AQ12: Two-sided, facing n-s



AQ13: Two-sided, facing e-w

Wayfinding Signs for Acequia Trail East (5): Acequia Trail at Montañó St./Ashbaugh Park



Southeast of footbridge in park

Northeast of footbridge on Montañó St.

AQ15: Facing east



AQ12 Two-sided: facing n-s

AQ16: Facing west



AQ13 Two-sided: facing e-w

Ashbaugh Park

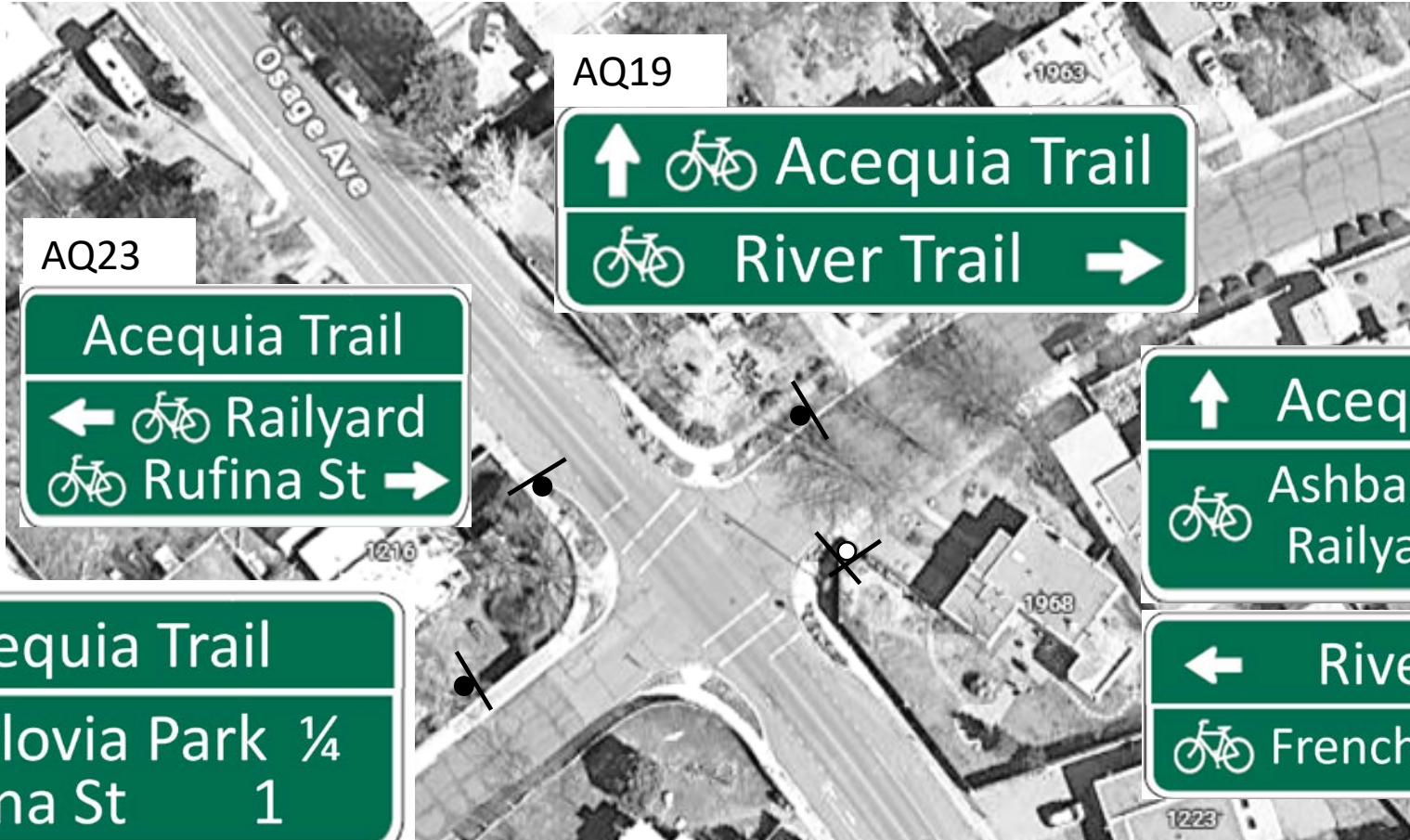


AQ18: Otowi Dr. on utility pole
Above or below "Speed Limit 25"



AQ17: Otowi Dr Add to existing assembly, above "Railyard 1 1/2" plaque

Wayfinding Signs for Acequia Trail East (6): Otowi at Osage



AQ19
↑ Acequia Trail
 River Trail →

AQ23
Acequia Trail
← Railyard
 Rufina St →

↑ Acequia Trail
 Ashbaugh Park ½
Railyard 2

AQ20: On Utility Pole SE Corner, facing west

AQ24
↑ Acequia Trail
 Macloviova Park ¼
Rufina St 1

← River Trail
 Frenchy's Field ½

AQ21: On Utility Pole SE Corner, facing west

AQ22: On Utility Pole SE Corner, facing south

↑ River Trail
← Acequia Trail →



Wayfinding Signs for Acequia Trail East (7): Otowi at Camino de Chelly



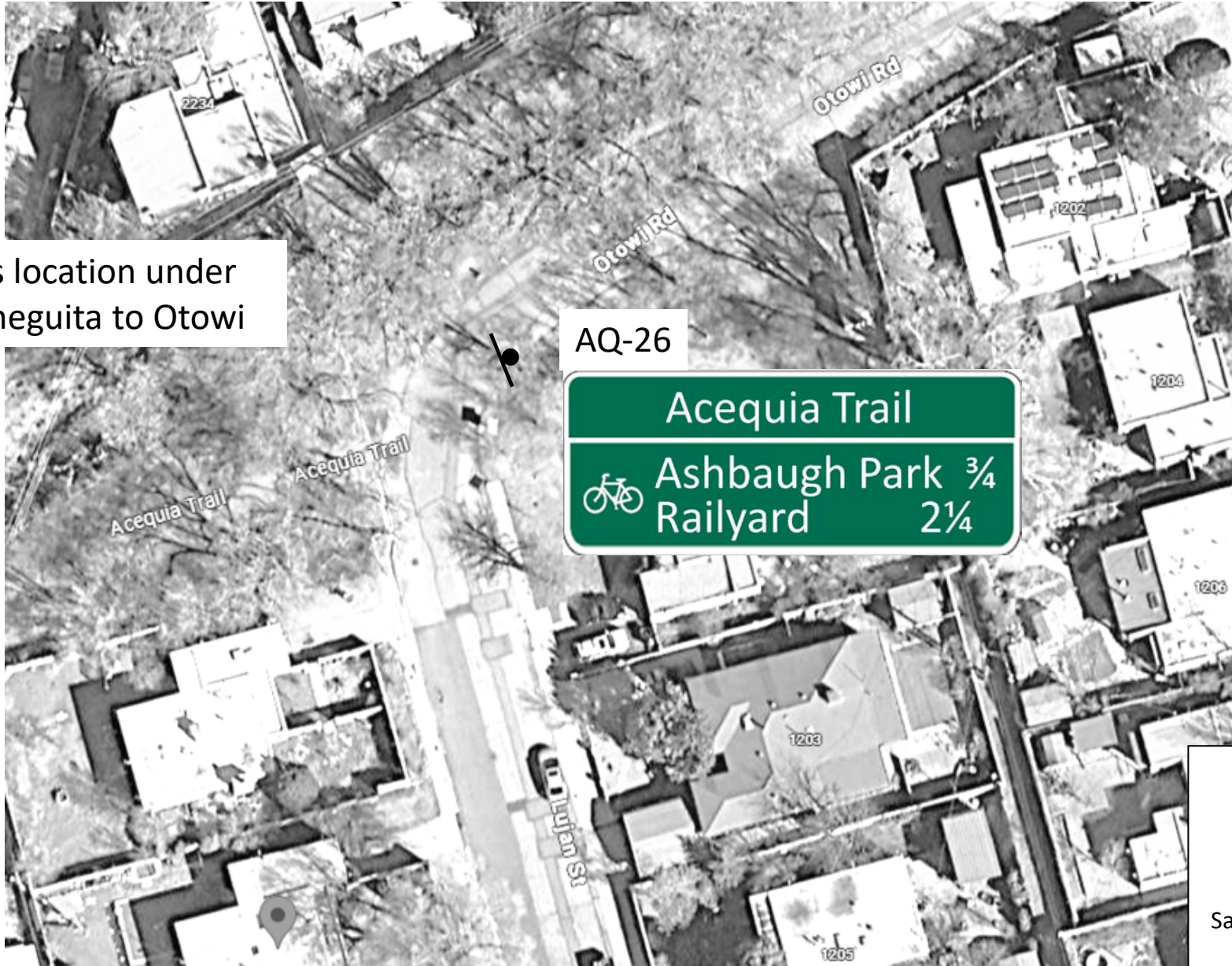
Across from footbridge, well east of resident's back yard gate

AQ-25: Two-sided, facing e-w, Arrows point north

←  River Trail 1/2

 River Trail 1/2 →

Wayfinding Signs for Acequia Trail East (8): Otowi at Lujan



More signage at this location under Acequia Trail La Cieneguita to Otowi

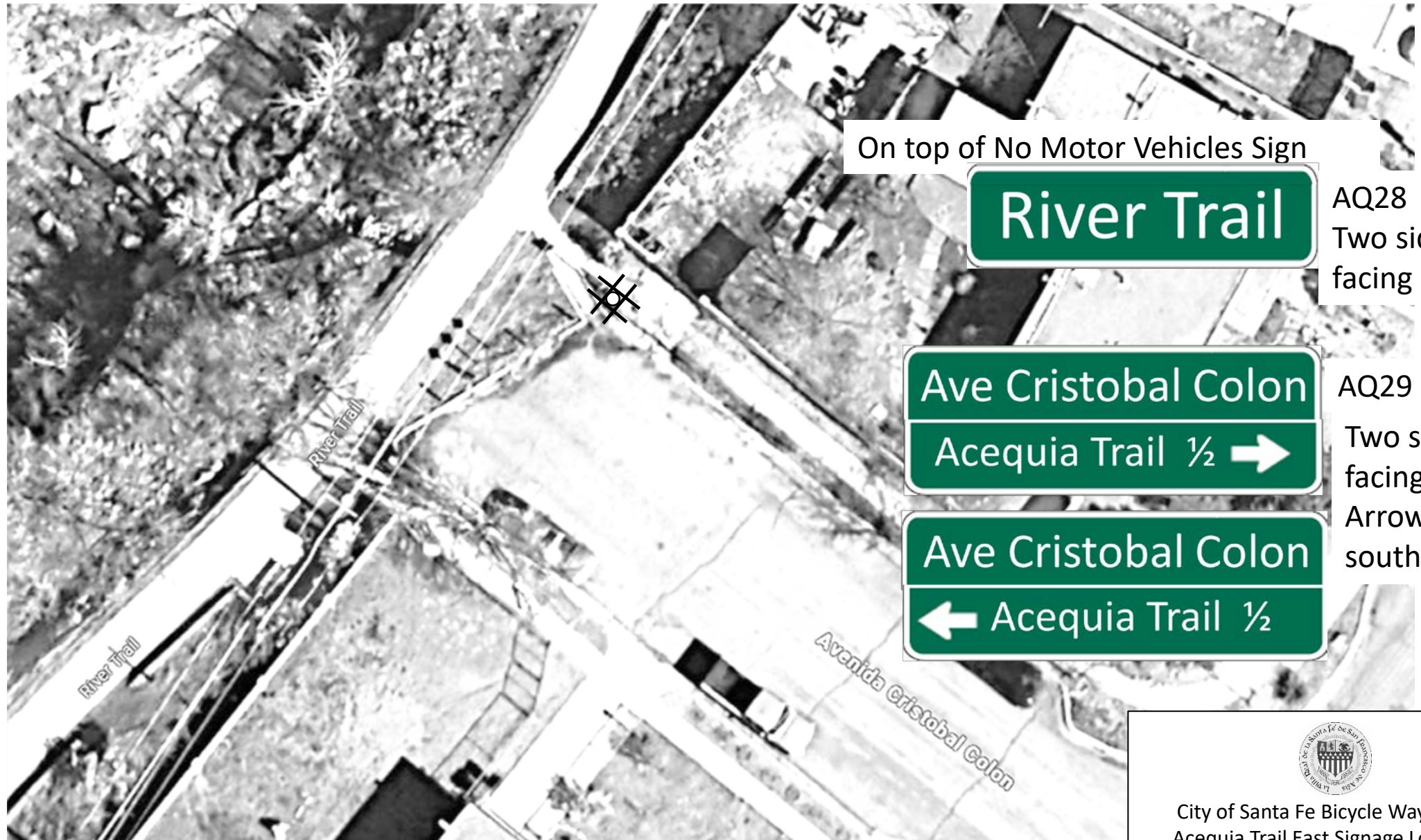
Wayfinding Signs for Acequia Trail East (9): River Trail at Alire

AQ27 - On top of Bicycle Guidance Sign



City of Santa Fe Bicycle Wayfinding
Acequia Trail East Signage Locations
Santa Fe Conservation Trust, Feb. 6, 2025

Wayfinding Signs for Acequia Trail East (10): River Trail at C Colon



On top of No Motor Vehicles Sign

River Trail

AQ28
Two sided,
facing n-s

Ave Cristobal Colon
Acequia Trail 1/2 →

AQ29
Two sided,
facing e-w,
Arrows point
south

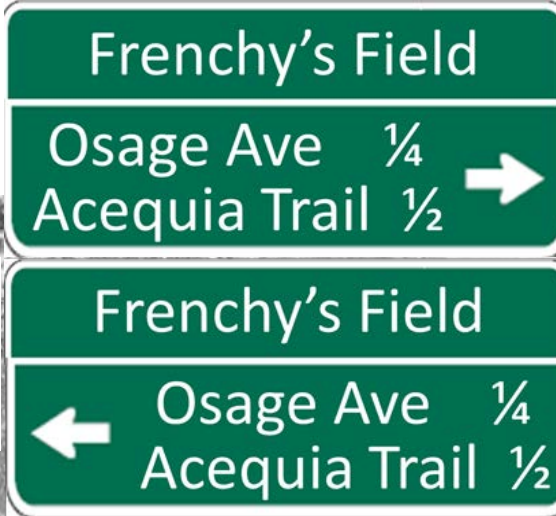
Ave Cristobal Colon
← Acequia Trail 1/2

Wayfinding Signs for Acequia Trail East (11): Route to River Trail at Frenchy's Field



Wood post SE of trail junction at bridge

AQ32 Facing west



In center of traffic circle

AQ35 Two sided, facing n-s, arrows point west

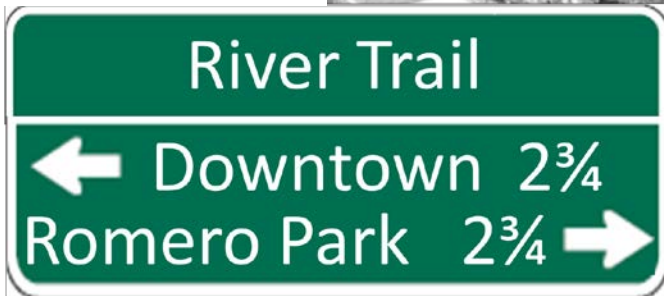


Wood post SW of trail junction at bridge

AQ36 Two sided, facing e-w, arrows point south



AQ30 Facing north




AQ31 Facing south



AQ34 E of trail junction e of playground



Wayfinding Signs for Acequia Trail Otowi to Harrison (1): Otowi at Lujan



More signage at this location under Acequia Trail East

AQ37



AQ38



Lower Plaque to be removed after completion of Acequia Trail to Maez Rd.

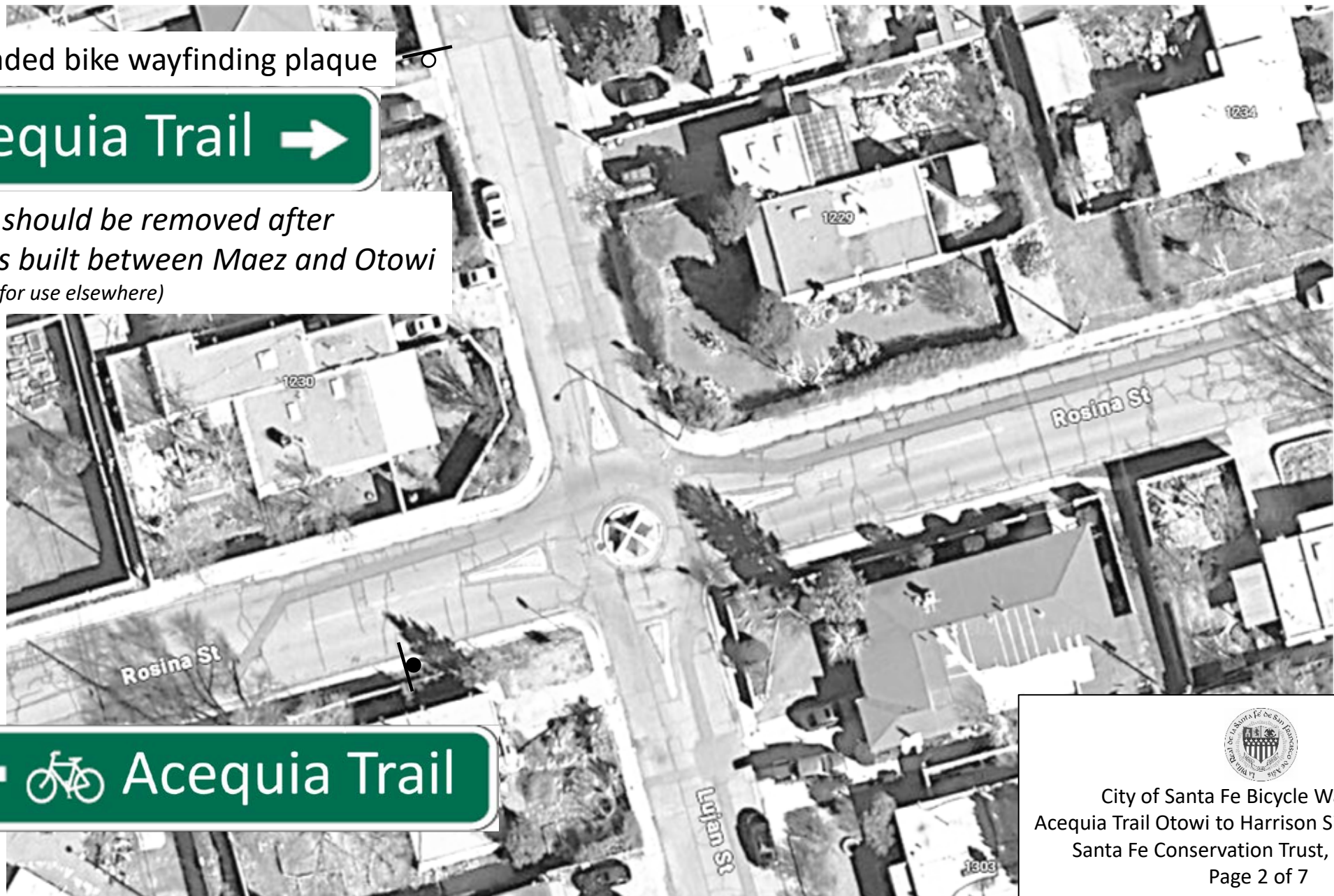


Wayfinding Signs for Acequia Trail Otowi to Harrison (2): Lujan at Rosina

AQ39 Replace faded bike wayfinding plaque




This assembly should be removed after Acequia Trail is built between Maez and Otowi (Salvage new plaque for use elsewhere)



AQ17



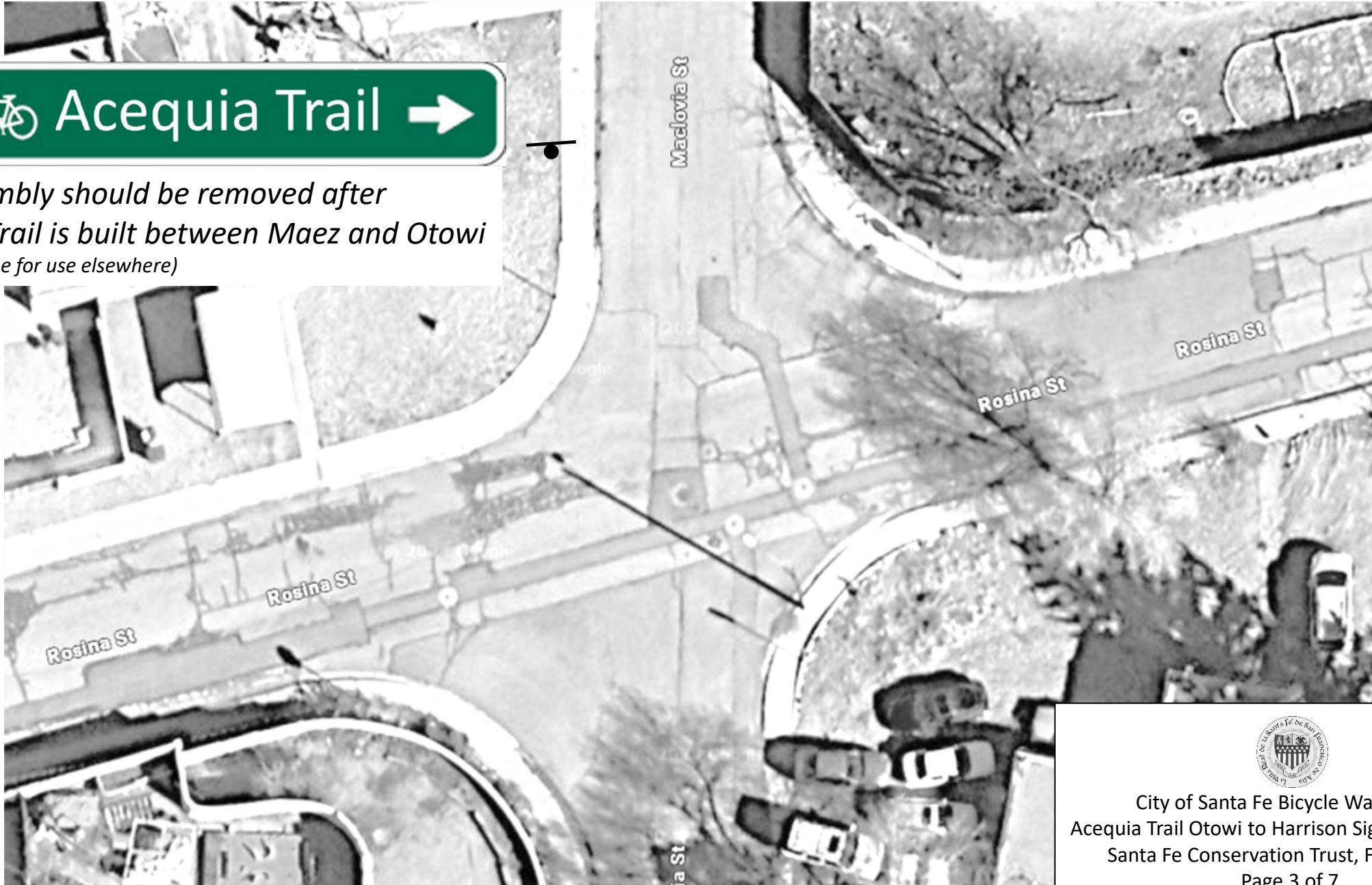

City of Santa Fe Bicycle Wayfinding
Acequia Trail Otowi to Harrison Signage Locations
Santa Fe Conservation Trust, Feb. 6, 2025
Page 2 of 7

Wayfinding Signs for Acequia Trail Otowi to Harrison (3): Maclovía at Rosina

AQ39



*This assembly should be removed after
Acequia Trail is built between Maez and Otowi
(Salvage plaque for use elsewhere)*



City of Santa Fe Bicycle Wayfinding
Acequia Trail Otowi to Harrison Signage Locations
Santa Fe Conservation Trust, Feb. 6, 2025

Wayfinding Signs for Acequia Trail Otowi to Harrison (4): Rosina at Maez

AQ39 mount on utility pole facing east
Above/behind STOP sign,
Or else new location to east



AQ40 mount on utility pole NE facing north
*Remove when Acequia Trail is built between
Maez Rd. and Otowi Dr.*



Wayfinding Signs for Acequia Trail Otowi to Harrison (5): Hermanos Rodriguez Park to Maez Rd

Mount on one assembly on Acequia Trail at Maez Rd.:



AQ41 Two-Sided,
Facing e-w
To be installed with arrows pointing south to Rosina St. Reverse this plaque so that arrows point north when Acequia Trail is built between Maez and Otowi

AQ13 Two-Sided,
Facing n-s

Wayfinding Signs for Acequia Trail Otowi to Harrison (6): La Cieneguita at Acequia Trail

AQ43 ← Acequia Trail

AQ44 ↑ ♿ ADA Route

Remove lower plaque, consider re-design / re-location of upper plaque in design of trail through park

AQ48: Facing east

Acequia Trail
Harrison Rd 1/8
Rufina St 1/4

Behind post and cable

Acequia Trail
↑ ♿ Ashbaugh Park 1
Railyard 2 1/2

AQ45: *To be relocated in design of permanent trail through park*

on top of STOP sign

← ♿ ADA Route


AQ46: *Remove after construction of trail*

AQ13: Two-Sided, Facing n-s

Acequia Trail

AQ47: Two-Sided, Facing e-w

La Cieneguita




City of Santa Fe Bicycle Wayfinding
 Acequia Trail Otowi to Harrison Signage Locations
 Santa Fe Conservation Trust, Feb. 6, 2025
 Page 6 of 7

Wayfinding Signs for Acequia Trail Otowi to Harrison (7): Harrison Rd at Acequia Trail



AQ 49: South side of trail also OK

↑  **Acequia Trail**

Hmnos. Rdgz Park 1/8

Ashbaugh Park 1 1/4

Railyard 2 3/4

AQ51

←  **Rufina St**



on top of STOP sign

Acequia Trail

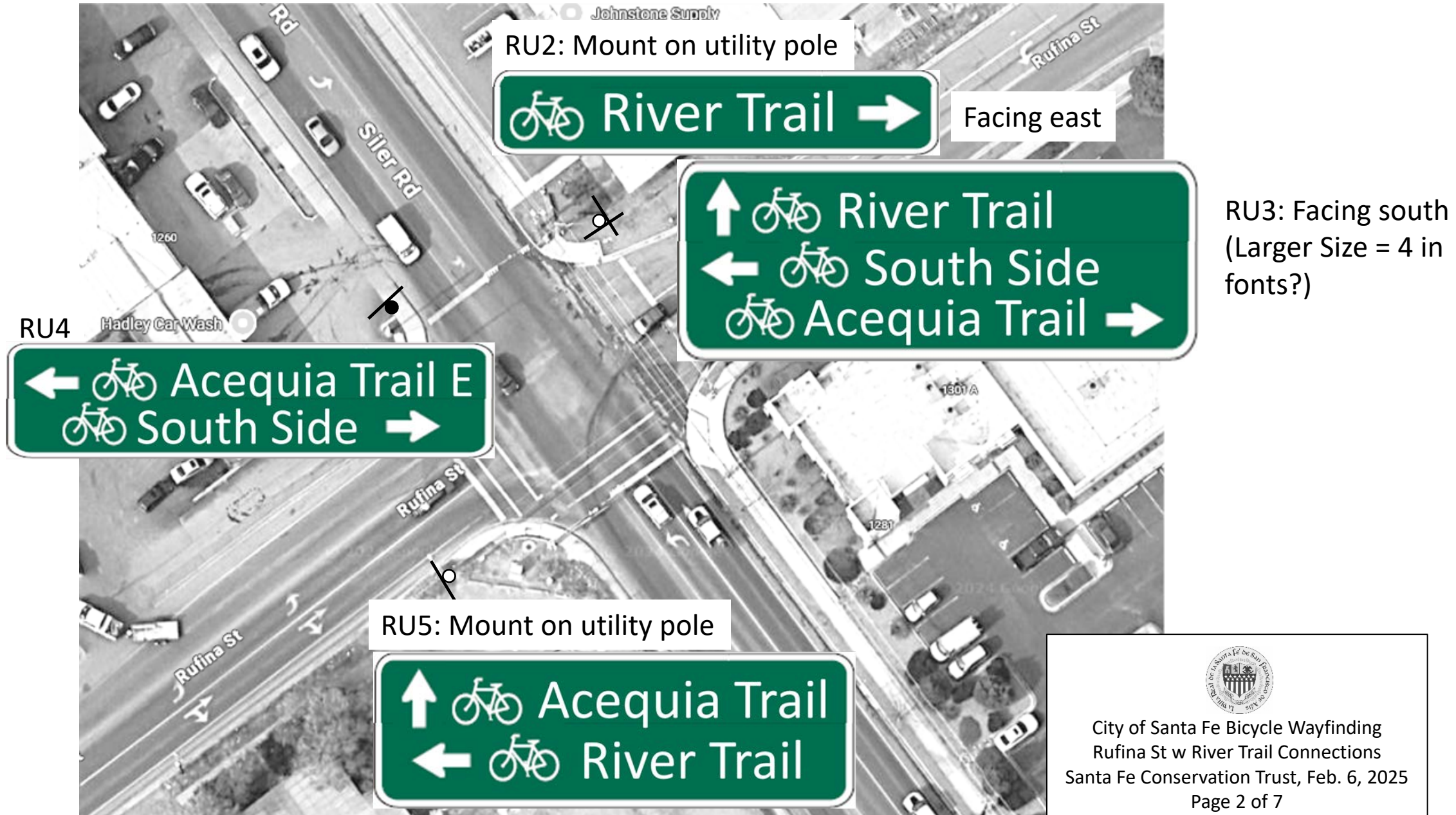
AQ13: Two-Sided,
Facing n-s

Harrison Rd

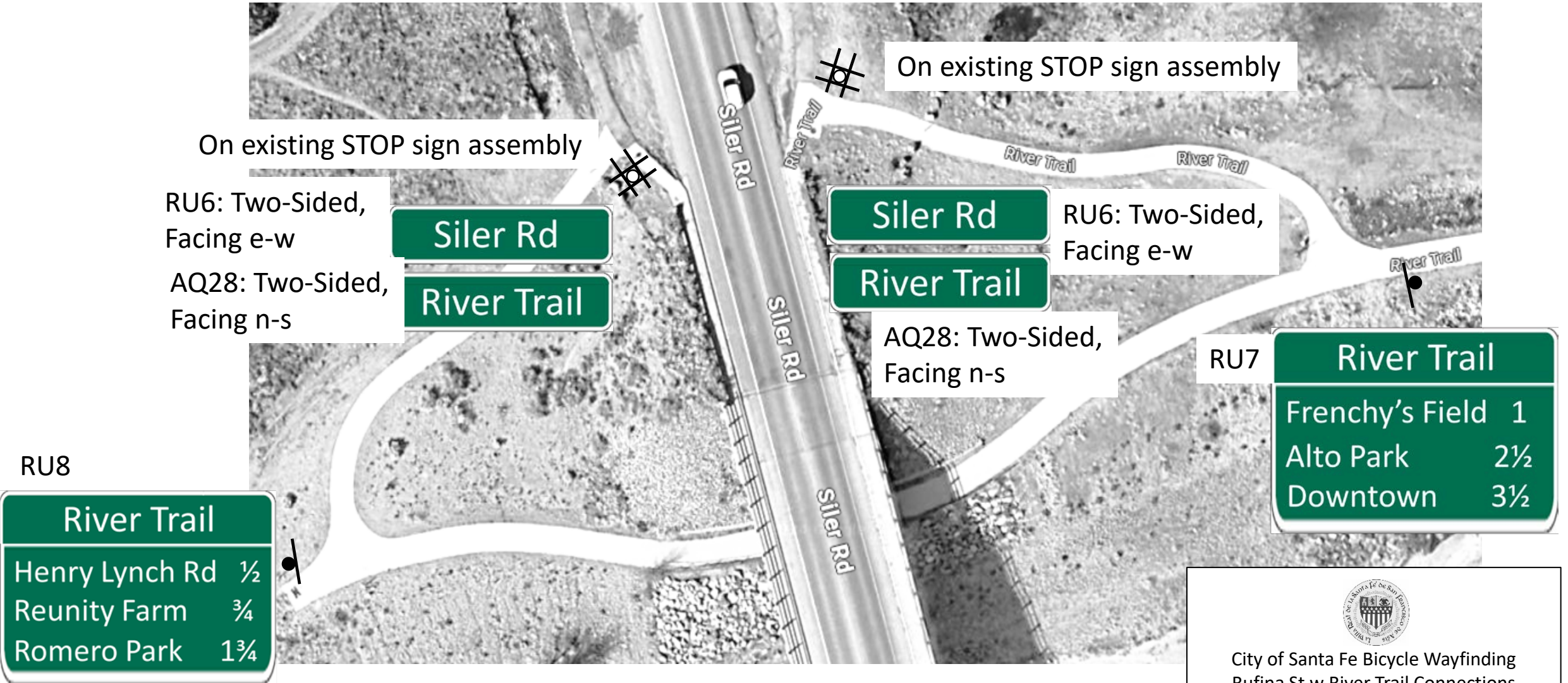
AQ50: Two-Sided,
Facing e-w



Wayfinding Signs for Rufina to Harrison(2): Rufina St at Siler Rd.



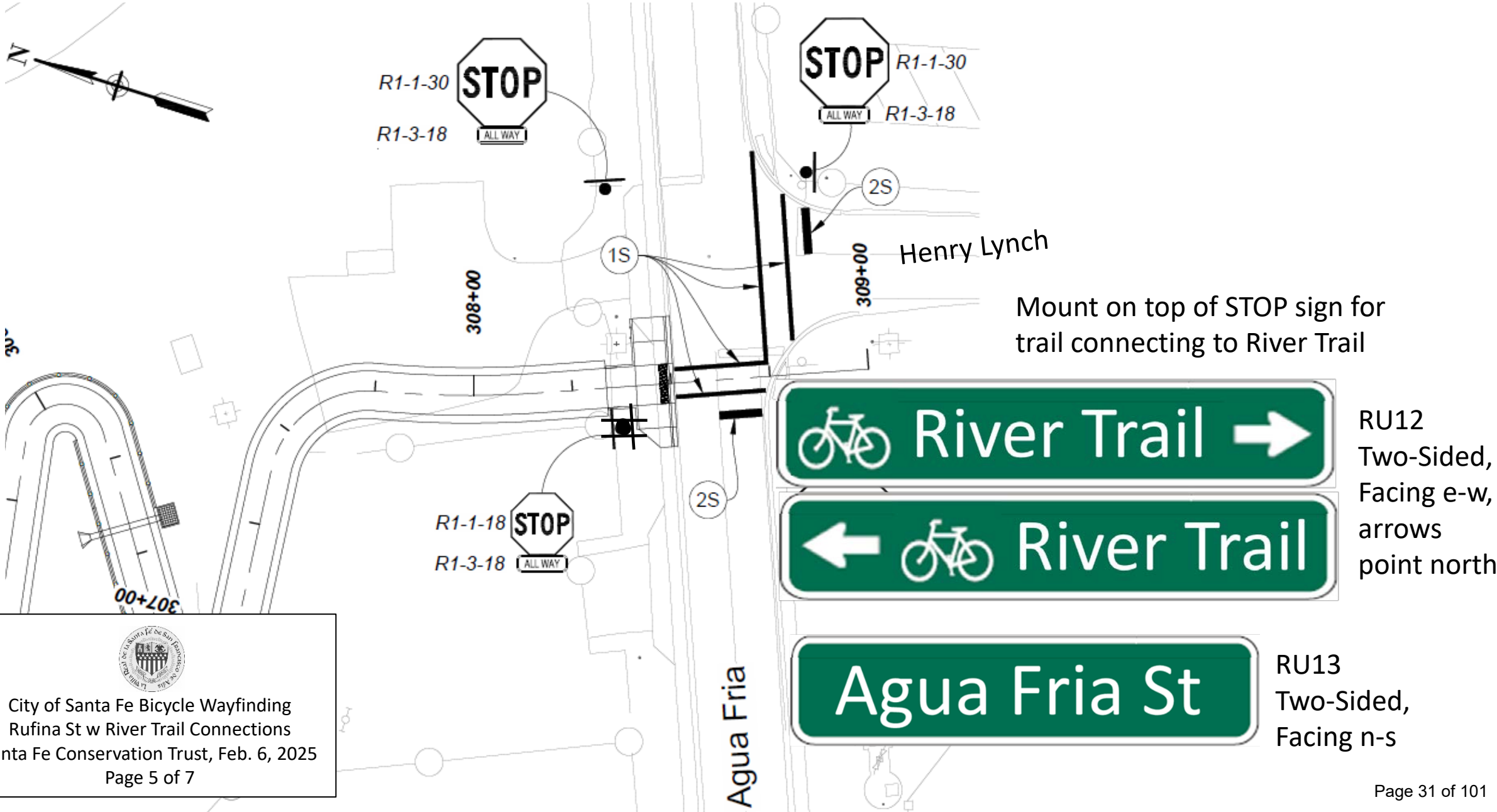
Wayfinding Signs for Rufina to Harrison(3): River Trail at Siler Rd.




Wayfinding Signs for Rufina to Harrison(4): Rufina at Henry Lynch

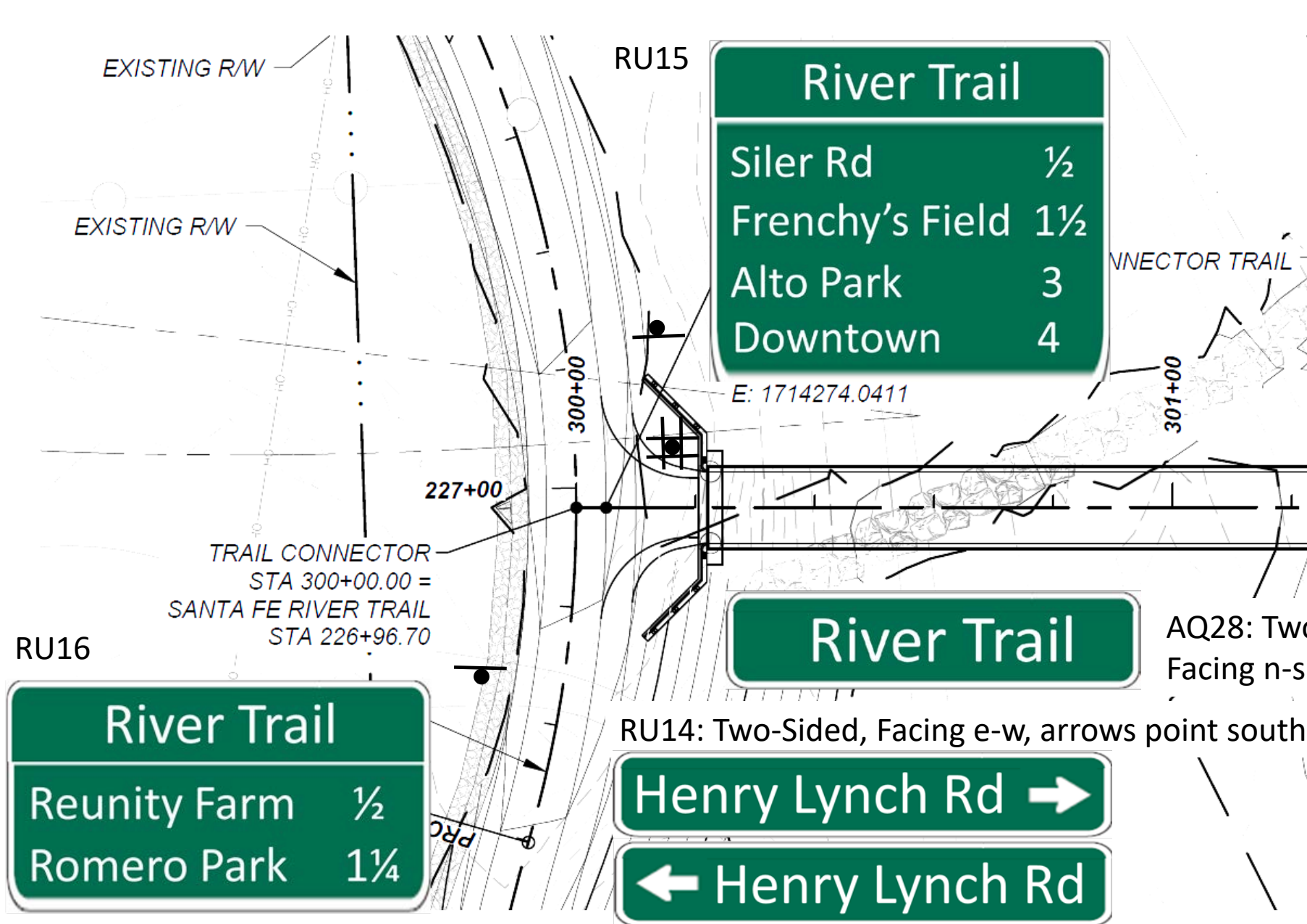


Wayfinding Signs for Rufina to Harrison(5): Henry Lynch at Agua Fria




City of Santa Fe Bicycle Wayfinding
Rufina St w River Trail Connections
Santa Fe Conservation Trust, Feb. 6, 2025
Page 5 of 7

Wayfinding Signs for Rufina to Harrison(6): River Trail at Henry Lynch Connector



R1-1
Mount with STOP Sign for
Connector Trail
(facing south)

Wayfinding Signs for Rufina to Harrison(7): Rufina at S Meadow

RU19

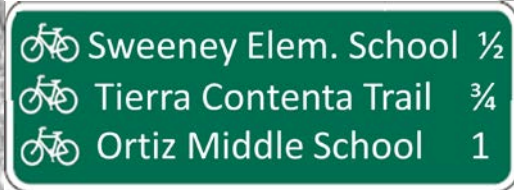


RU17: Between Roundabout Warning & Yield Ahead signs

RU18: On Lamppost (?)
After Primo Colores




RU20: Between ADA Ramp and trees

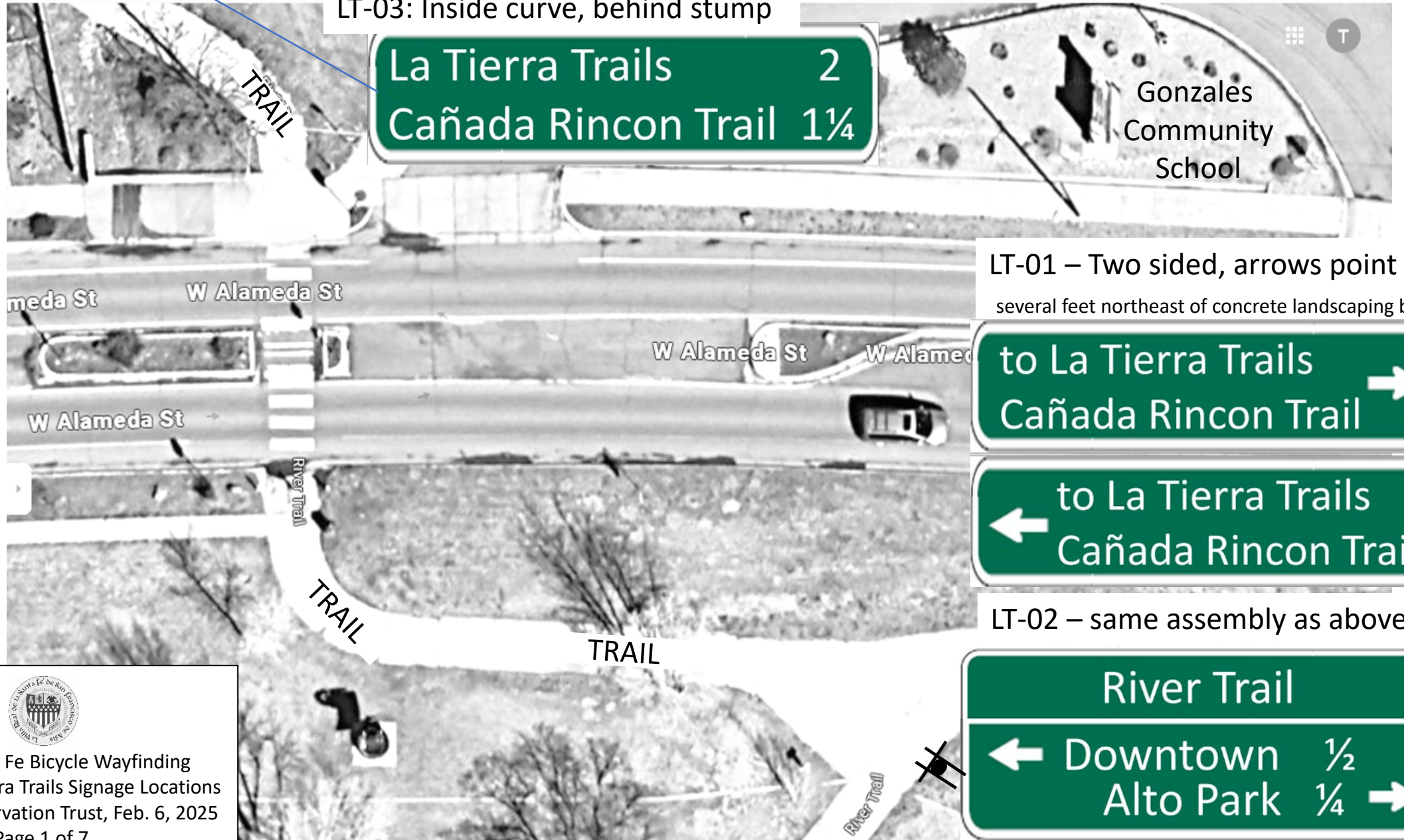


RU21: On Lamppost (?)
After roundabout warning




City of Santa Fe Bicycle Wayfinding
Rufina St w River Trail Connections
Santa Fe Conservation Trust, Feb. 6, 2025
Page 7 of 7

Route to La Tierra Trails (1): River Trail at Spur to W Alameda



LT-03: Inside curve, behind stump

La Tierra Trails 2
Cañada Rincon Trail 1¼

Gonzales
Community
School

LT-01 – Two sided, arrows point NW
several feet northeast of concrete landscaping buffer

to La Tierra Trails
Cañada Rincon Trail →

← to La Tierra Trails
Cañada Rincon Trail

LT-02 – same assembly as above

River Trail
← Downtown ½
Alto Park ¼ →



Route to La Tierra Trails (2): Gonzales School Trail at Camino de las Crucitas



LT-04

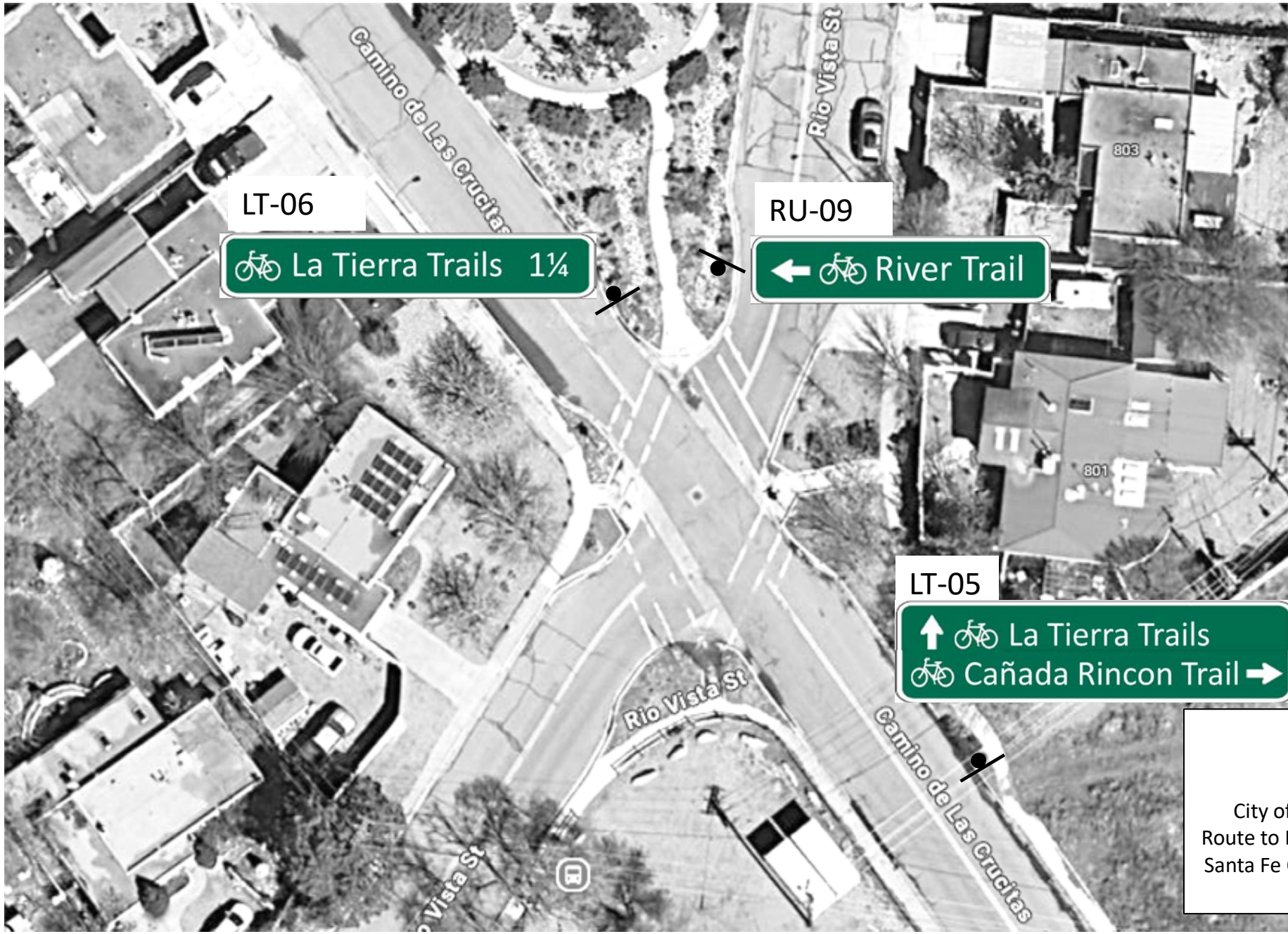
Camino de las Crucitas
← Trails Downtown →

Gonzales
Community
School



City of Santa Fe Bicycle Wayfinding
Route to La Tierra Trails Signage Locations
Santa Fe Conservation Trust, Feb. 6, 2025

Route to La Tierra Trails (3): Camino de las Crucitas at Rio Vista

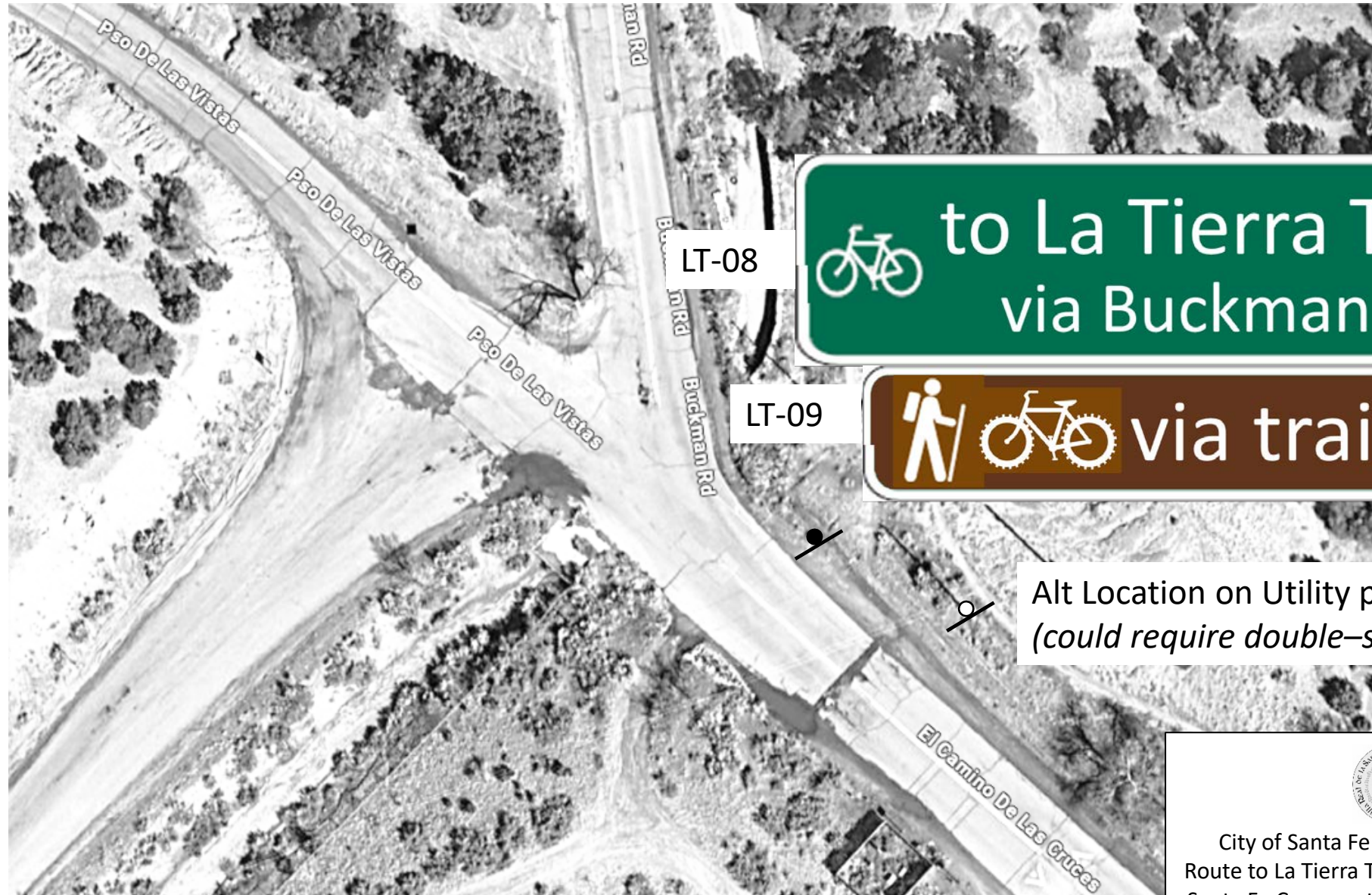


Route to La Tierra Trails (4): Camino de las Crucitas at Alamo Dr



City of Santa Fe Bicycle Wayfinding
Route to La Tierra Trails Signage Locations
Santa Fe Conservation Trust, Feb. 6, 2025

Route to La Tierra Trails (5): Camino de las Crucitas at Buckman Rd.




LT-08



LT-09

Alt Location on Utility pole –
(could require double-sized)

Route to La Tierra Trails (6): Buckman Rd. at Camino de los Montoyas

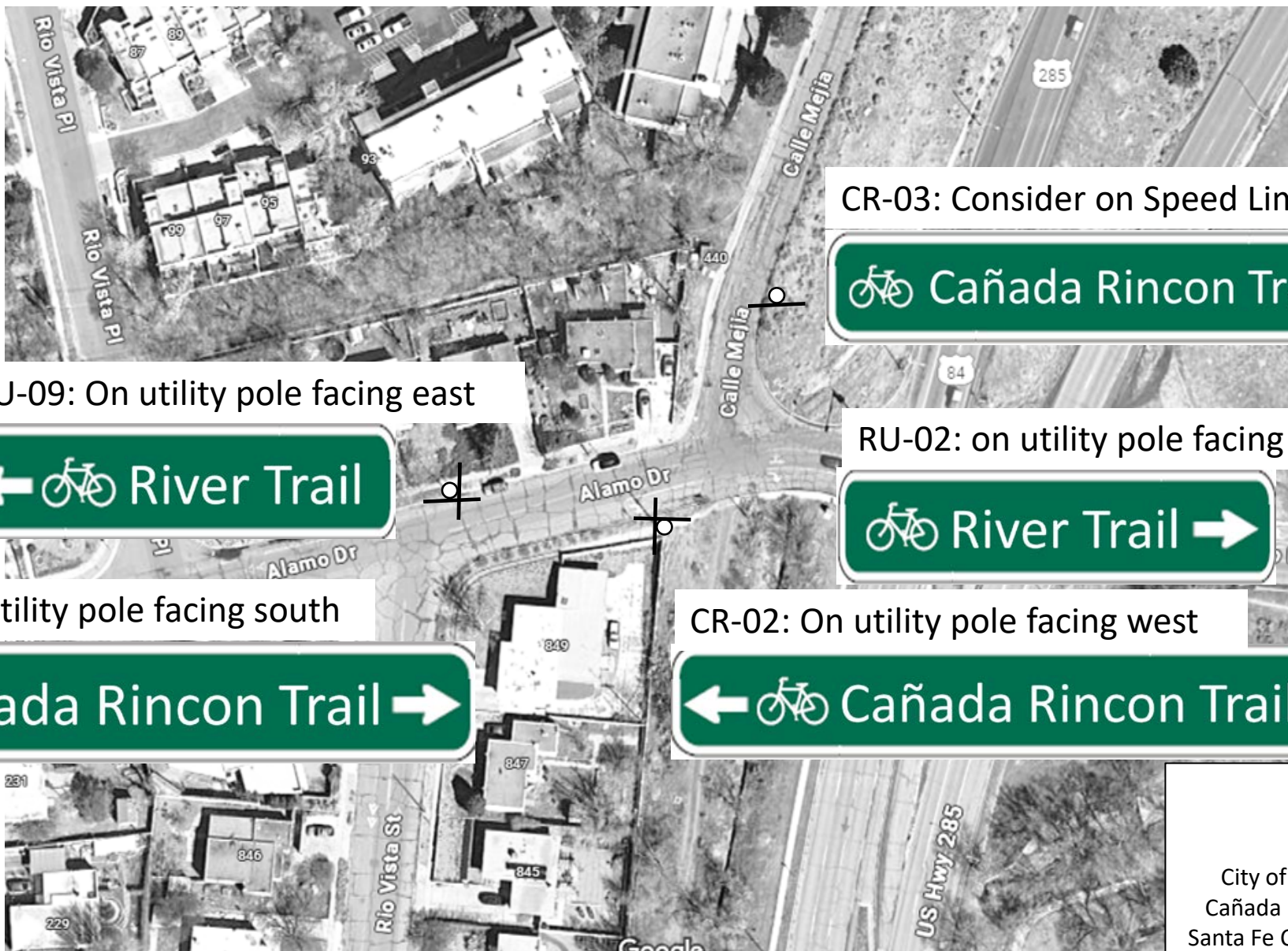


Route to La Tierra Trails (7): Paseo de Peralta (NM475) at W San Francisco (requires NMDOT approval)



City of Santa Fe Bicycle Wayfinding
Route to La Tierra Trails Signage Locations
Santa Fe Conservation Trust, Feb. 6, 2025
Page 7 of 7 Page 40 of 101

Cañada Rincon Trail (1): Rio Vista St. and Calle Mejia at Alamo Dr.



CR-03: Consider on Speed Limit 25 sign



RU-09: On utility pole facing east



RU-02: on utility pole facing north



CR-01: On utility pole facing south



CR-02: On utility pole facing west



Cañada Rincon Trail (2): Calle Mejia at Cañada Rincon Trail



CR-04: On back of "No Parking" Sign



R1-1 STOP Sign to replace Regulatory Sign "Path Users..."



Cañada Rincon Trail (3): Camino Francisca at Ave. Rincon



CR-05 (on speed limit signpost)

 Cañada Rincon Trail 3/4



R-1-1 STOP Sign to replace
Regulatory Sign "Path Users..."



City of Santa Fe Bicycle Wayfinding
Cañada Rincon Trail Signage Locations
Santa Fe Conservation Trust, Feb. 6, 2025

Cañada Rincon Trail (4): Ave. Rincon at Cañada Rincon Trail (S)



Cañada Rincon Trail (5): Ave. Rincon at Cañada Rincon Trail (N)



CR-06 (Two-Sided) Perpendicular to road

Cañada Rincon Trail

CR-09

Tano Rd 1/3

CR-07 (Two-Sided) Perpendicular to Trail

Ave Rincon



Cañada Rincon Trail (6): Cañada Rincon Trail s. of Tano Rd.



CR-10: Facing South

Tano Rd →

Cañada Rincon Trail →

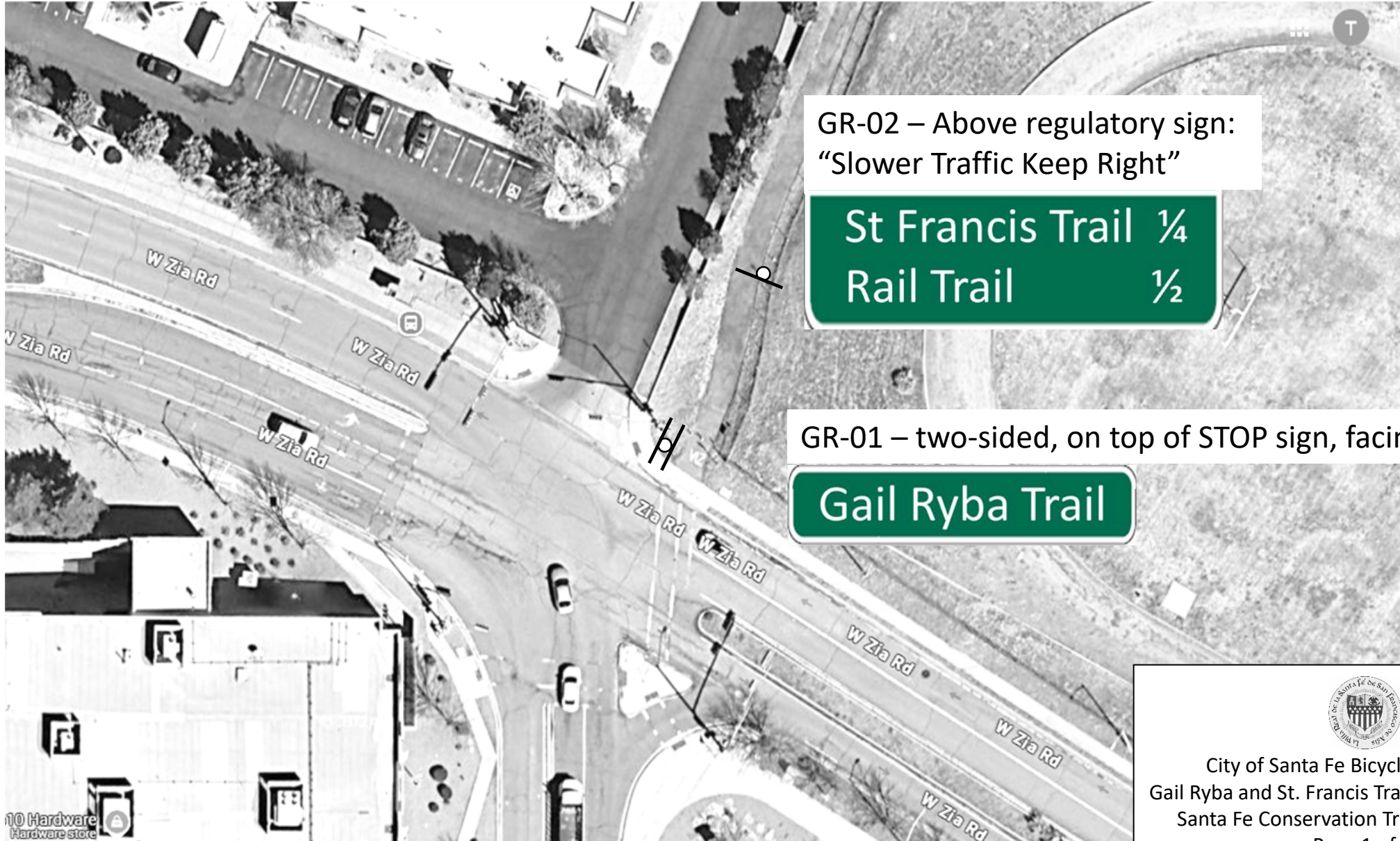
CR-11: Two-Sided, facing e-w,
arrows point south

← Cañada Rincon Trail 2 3/4

Cañada Rincon Trail 2 3/4 →

CR-1 On City Park Reg Sign

Gail Ryba and St Francis Trails (1): Gail Ryba Trail (a/k/a Zia Trail) at Zia Rd.



GR-02 – Above regulatory sign:
“Slower Traffic Keep Right”

St Francis Trail $\frac{1}{4}$
Rail Trail $\frac{1}{2}$

GR-01 – two-sided, on top of STOP sign, facing e-w

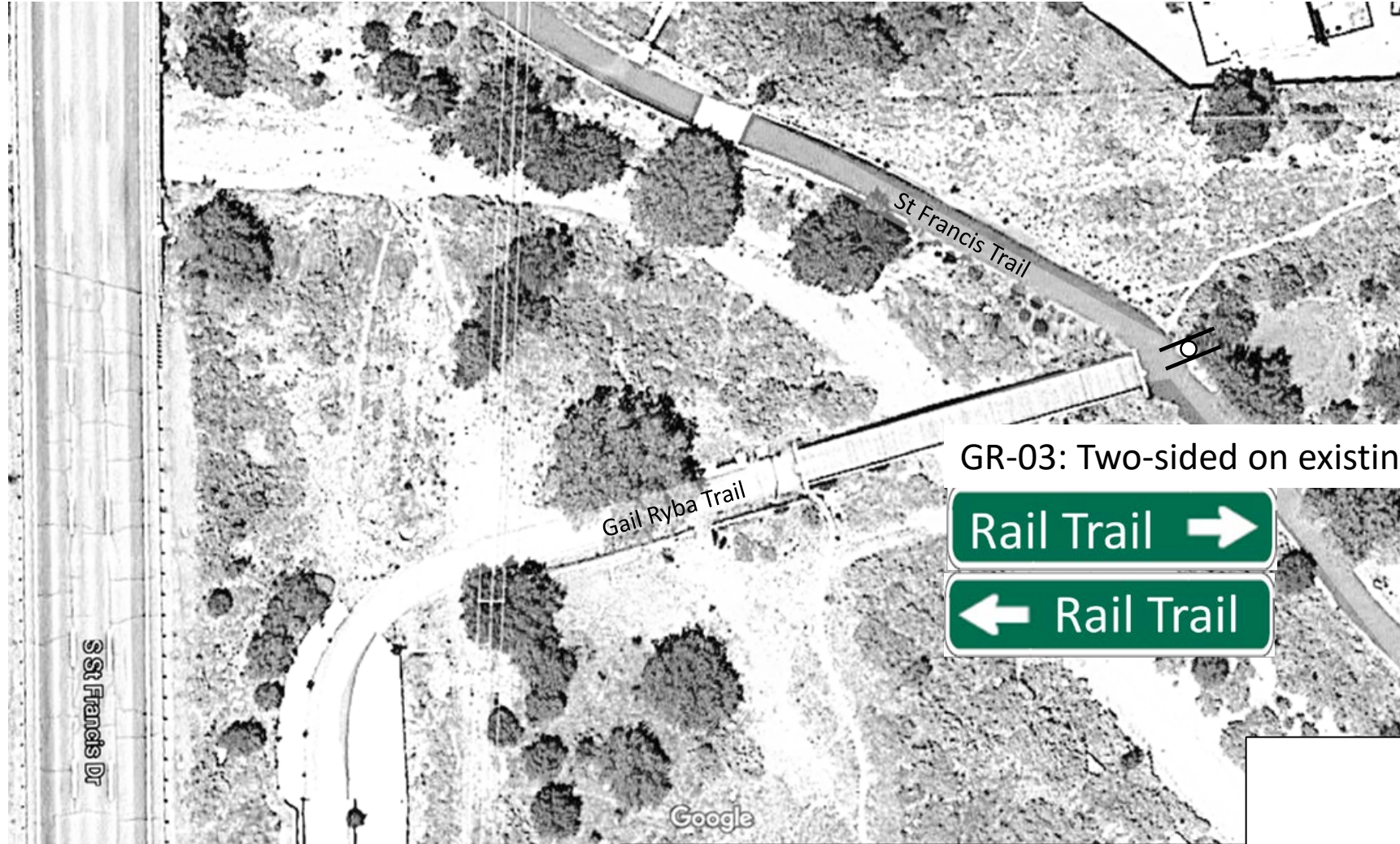
Gail Ryba Trail



City of Santa Fe Bicycle Wayfinding
Gail Ryba and St. Francis Trail Signage Locations
Santa Fe Conservation Trust, Feb. 6, 2025

Gail Ryba and St Francis Trails (2): Gail Ryba Trail at St. Francis Trail

↑ Siringo Rd. @ St. Francis Dr.

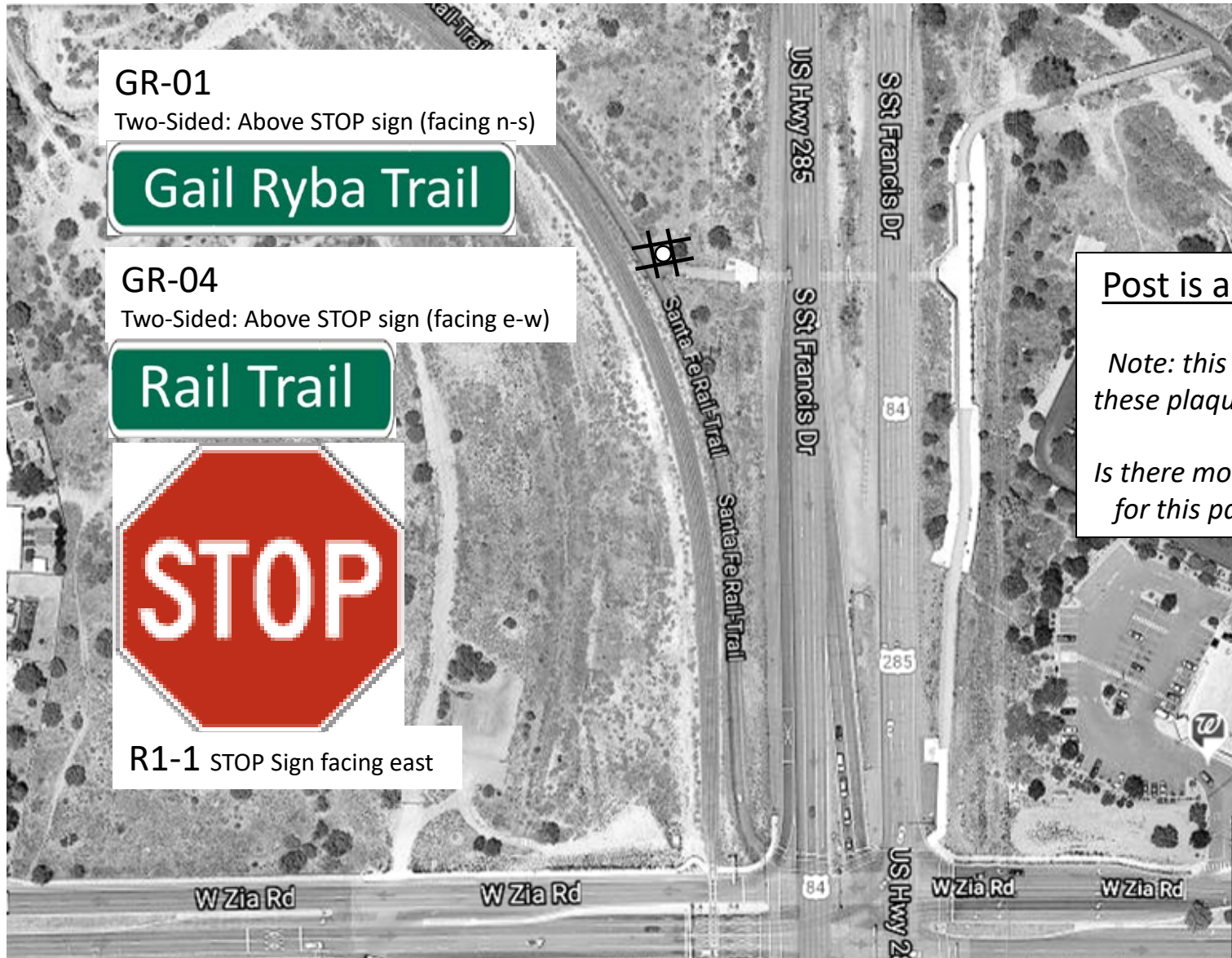


GR-03: Two-sided on existing assembly



City of Santa Fe Bicycle Wayfinding
Gail Ryba and St. Francis Trail Signage Locations
Santa Fe Conservation Trust, Feb. 6, 2025
Page 2 of 6

Gail Ryba and St Francis Trails (3): Gail Ryba Trail at Rail Trail



GR-01

Two-Sided: Above STOP sign (facing n-s)



GR-04

Two-Sided: Above STOP sign (facing e-w)



R1-1 STOP Sign facing east

Post is already in place

Note: this is the second time these plaques will be replaced.

Is there more secure hardware for this particular location?




City of Santa Fe Bicycle Wayfinding
Gail Ryba and St. Francis Trail Signage Locations
Santa Fe Conservation Trust, Feb. 6, 2025

Gail Ryba and St Francis Trails (4): Zia Rd at St. Francis Dr.

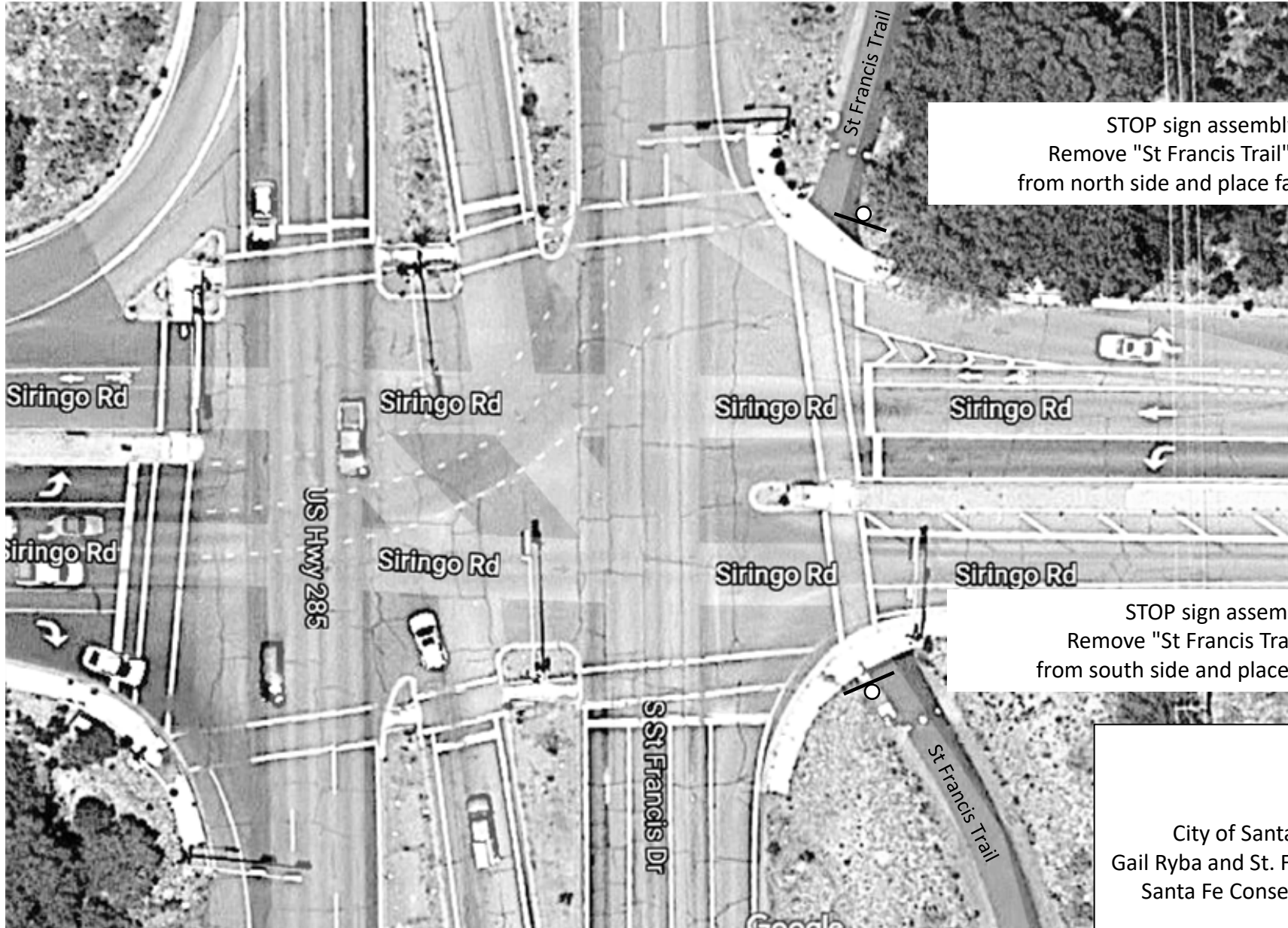


STOP sign assembly:
Remove "St Francis Trail" Plaque
from north side and place facing south




City of Santa Fe Bicycle Wayfinding
Gail Ryba and St. Francis Trail Signage Locations
Santa Fe Conservation Trust, Feb. 6, 2025
Page 4 of 6

Gail Ryba and St Francis Trails (5): Siringo Rd at St. Francis Dr.

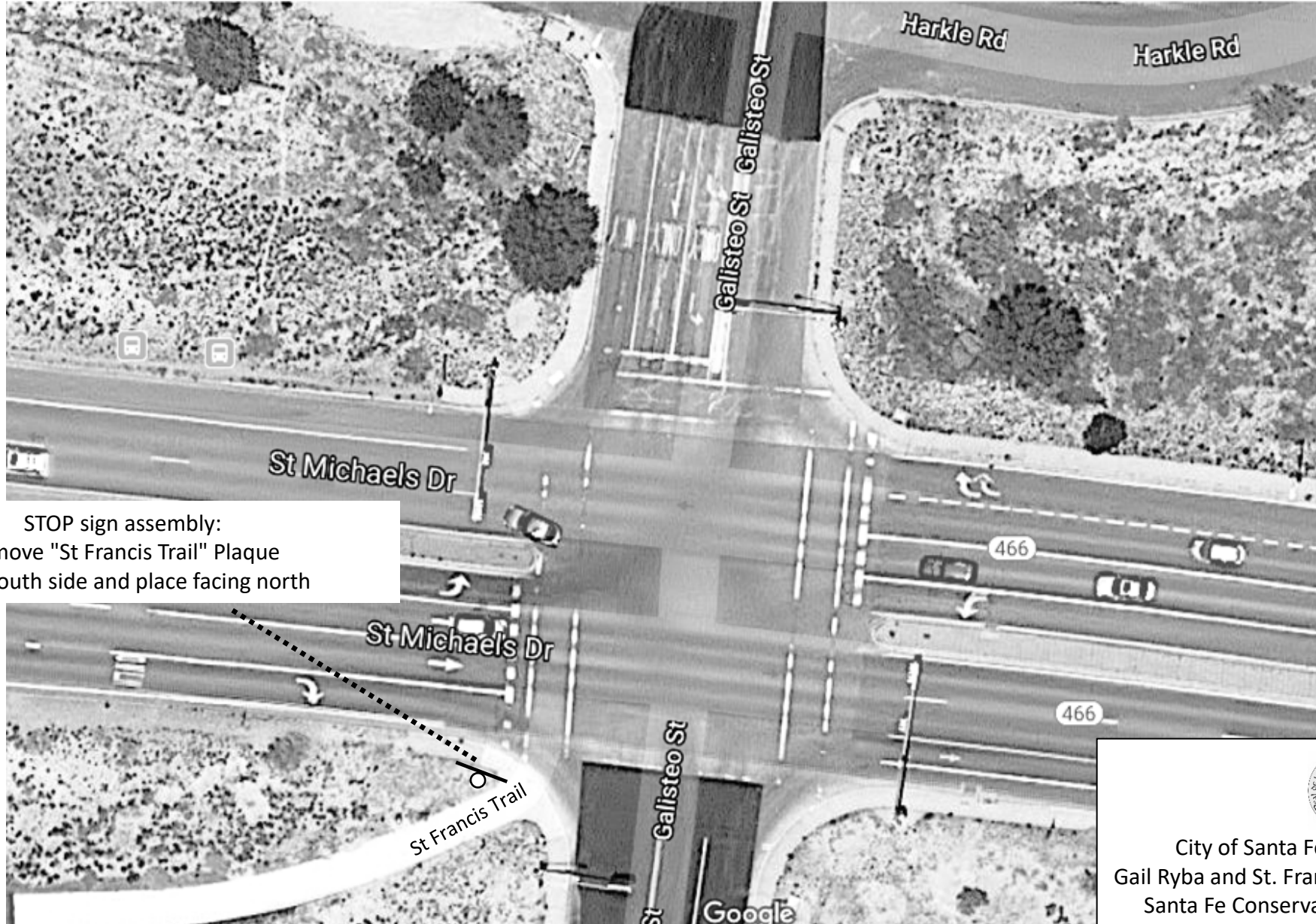


STOP sign assembly:
Remove "St Francis Trail" Plaque
from north side and place facing south


STOP sign assembly:
Remove "St Francis Trail" Plaque
from south side and place facing north


City of Santa Fe Bicycle Wayfinding
Gail Ryba and St. Francis Trail Signage Locations
Santa Fe Conservation Trust, Feb. 6, 2025
Page 5 of 6

Gail Ryba and St Francis Trails (6): Galisteo St at St. Michael's Dr.



STOP sign assembly:
Remove "St Francis Trail" Plaque
from south side and place facing north


City of Santa Fe Bicycle Wayfinding
Gail Ryba and St. Francis Trail Signage Locations
Santa Fe Conservation Trust, Feb. 6, 2025
Page 6 of 6

Wayfinding Signs for Arroyo Chamisos Trail (1): At Villa Linda Park



Arroyo de los Chamisos Trail
 Genoveva Chavez Ctr 1¼
 Rail Trail at Siringo Rd 3¼
 Railyard 5½

AC-02 Two-sided - Facing N-S, arrows point west

Villa Linda Park
 Santa Fe Place →
 Bus Station

Villa Linda Park
 ← Santa Fe Place
 Bus Station

AC-03 Same assembly, facing west

Arroyo de los Chamisos Trail
 ← Downtown Nava Ade →

Arroyo de los Chamisos Trail
 Nava Ade 1/8
 Las Soleras Park 1½



Wayfinding Signs for Arroyo Chamisos Trail (2): Santa Fe Place Mall at Bus Station



Villa Linda Park

SANTA FE PLACE MALL
South Side Transit Center

AC-27 – facing north



AC-28 – facing west



AC-05



Wayfinding Signs for Arroyo Chamisos Trail (4): Big Sky Rd at Lost Feather



AC-06 Facing North

Arroyo Chamisos Trail →

AC-07 Facing South

Arroyo de los Chamisos Trail
Villa Linda Park ¼
Genoveva Chavez Ctr 1½
Rail Trail at Siringo Rd 3½



Wayfinding Signs for Arroyo Chamisos Trail (5): Vicinity of Silent Wing



AC-10: Two Sided, Facing E-W
Arroyo Chamisos Trail

Silent Wing AC-11: Two Sided:
Facing N-S

AC-12: Facing West
Arroyo Chamisos Trail →

← Arroyo Chamisos Trail

AC-09: Facing N
**← to Arroyo Chamisos Trail
via Nava Ade Trails**
Las Soleras Park 1

AC-13: Facing South

AC-14
Arroyo Chamisos Trail E →
← Arroyo Chamisos Trail W

AC-08
Arroyo de los Chamisos Trail
Villa Linda Park ½
Genoveva Chavez Ctr 2
Rail Trail at Siringo Rd 4

Wayfinding Signs for Arroyo Chamisos Trail (6): Dancing Ground at Nava Ade Trail

AC-15: Two Sided, Facing N-S – Arrows point west



Facing N



Facing S

AC-16: Two Sided, Facing E-W – Arrows point north



Facing E



Facing W



Wayfinding Signs for Arroyo Chamisos Trail (7): Nava Ade Trail n of Las Soleras Trail



AC-06



AC-17: Two Sided, Facing N-S – Arrows point west



Facing N



Facing S

AC-18: Two Sided: Facing E-W – Arrows point north

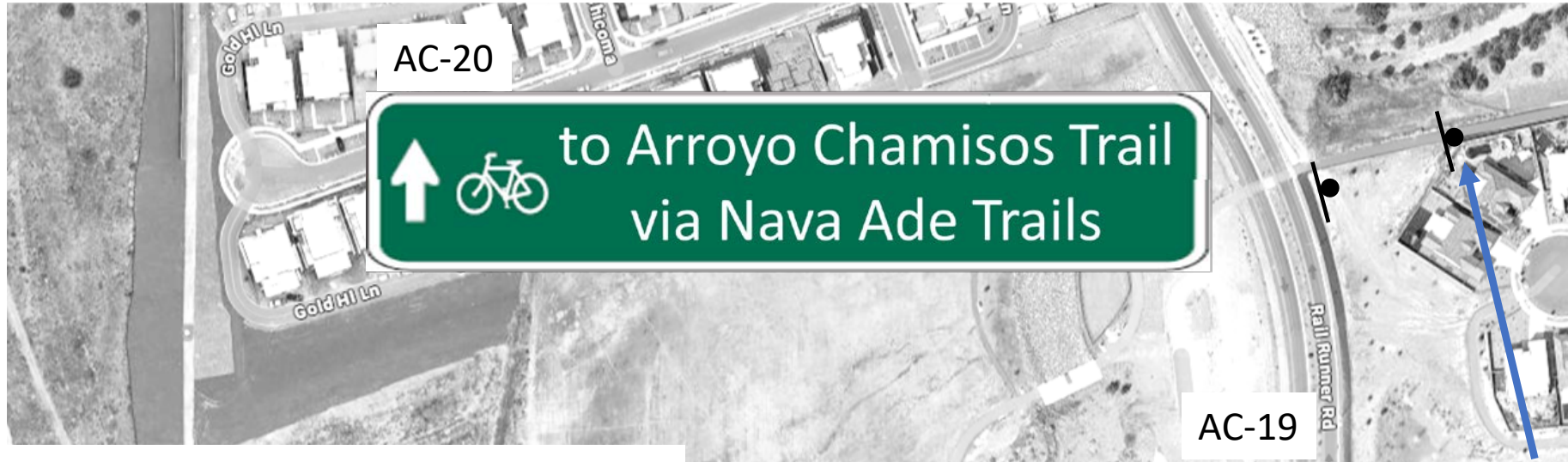


Facing E



Facing W

Wayfinding Signs for Arroyo Chamisos Trail (8): Las Soleras Trail at Rail Runner Rd.



AC-20

↑  to Arroyo Chamisos Trail
via Nava Ade Trails

AC-19

to Arroyo de los Chamisos Trail

Villa Linda Park	1½
Genoveva Chavez Ctr	3
Rail Trail at Siringo Rd	5

At NE corner of Trail Junction W of Las Soleras Park

AC-21: Facing North

← Las Soleras Park

AC-22: Facing South

to Arroyo Chamisos Trail E
↑ via Governor Miles Rd
via Nava Ade Trails →



Wayfinding Signs for Arroyo Chamisos Trail (9): Las Soleras Trail at Gov Miles Rd

AC-24 Two Sided: Facing N-S – Arrows point east



AC-25: Two Sided: Facing E-W – Arrows point southwest



AC-23



Look for
Unused sign post anchor



Wayfinding Signs for Arroyo Chamisos Trail (10): Gov Miles Rd at Waking Sky



AC-26: On Speed Hump Sign



Wayfinding Signs for Tierra Contenta Trail (2): Ave Contenta



TC-01: Two-sided - Facing E-W: Above STOP Sign & Below "Avenida Contenta" plaque
Replacing "Arroyo Chamisos Urban Trail" (Remove and Salvage)

Tierra Contenta Trail

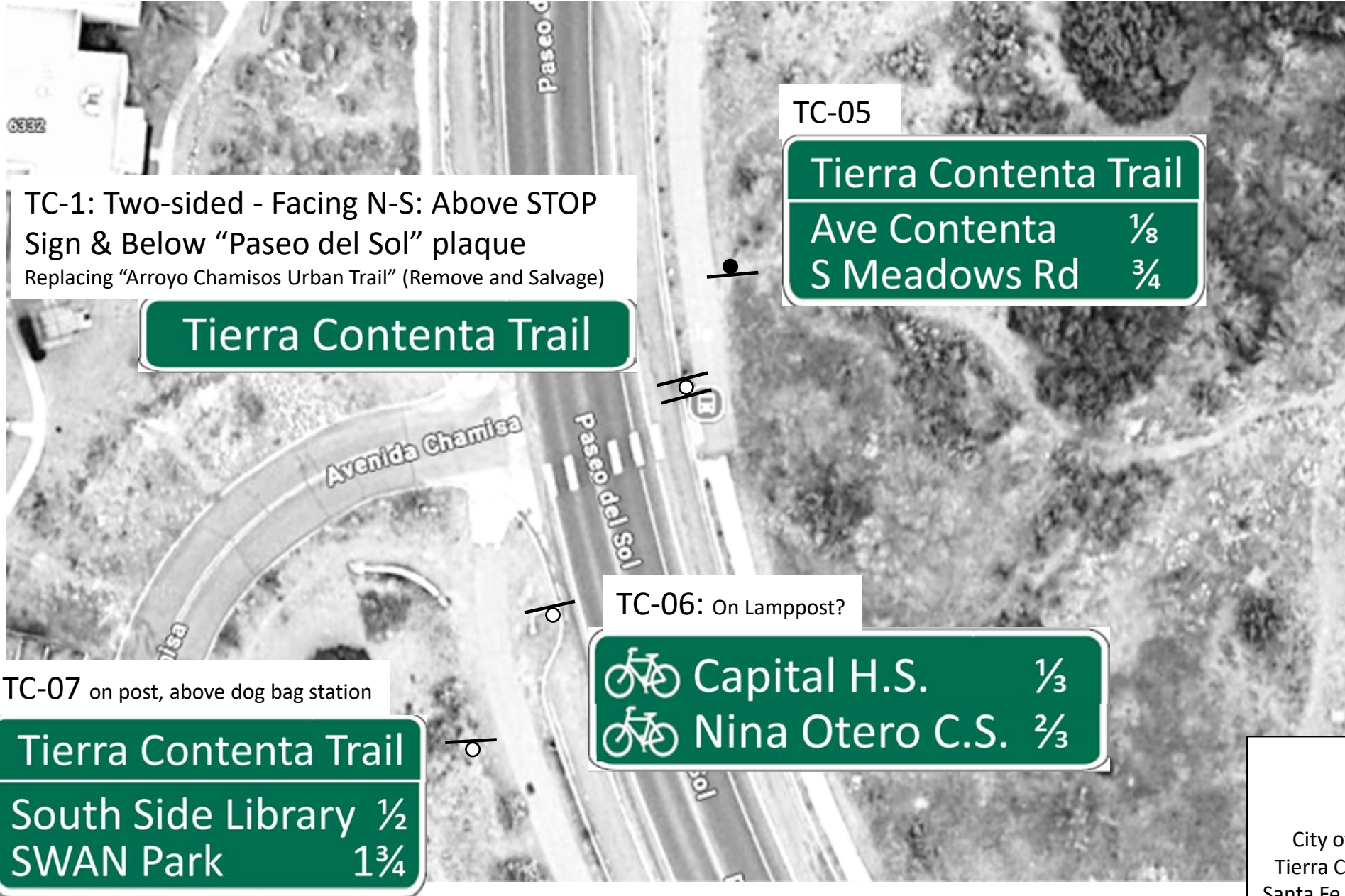
TC-04

César Chávez E.S. 1/4
Capital High School 1/2
Nina Otero C.S. 3/4



City of Santa Fe Bicycle Wayfinding
Tierra Contenta Trail Signage Locations
Santa Fe Conservation Trust, Feb. 6, 2025

Wayfinding Signs for Tierra Contenta Trail (3): Paseo del Sol



TC-1: Two-sided - Facing N-S: Above STOP Sign & Below "Paseo del Sol" plaque
Replacing "Arroyo Chamisos Urban Trail" (Remove and Salvage)

Tierra Contenta Trail

TC-05

Tierra Contenta Trail
Ave Contenta 1/8
S Meadows Rd 3/4

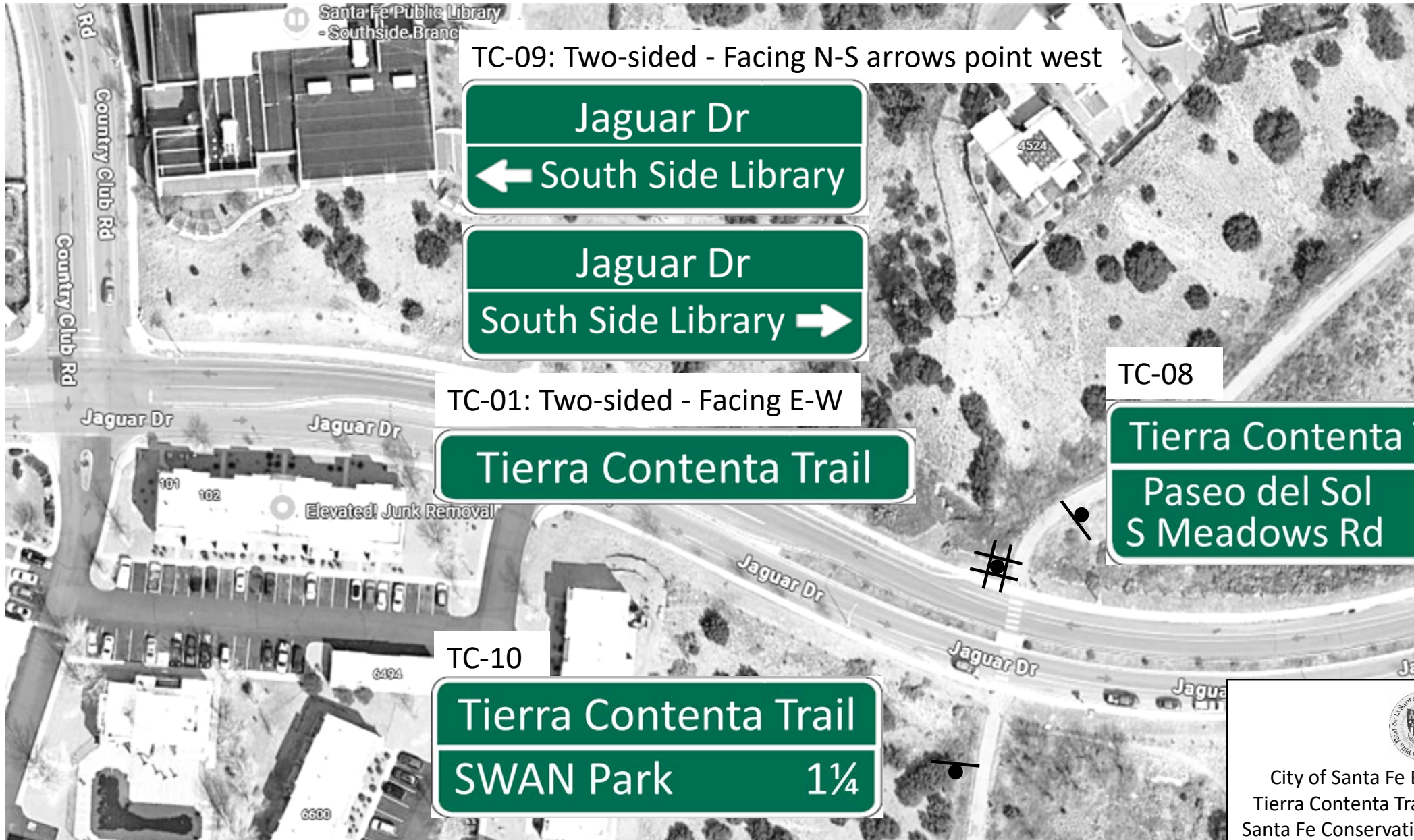
TC-06: On Lamppost?

Capital H.S. 1/3
Nina Otero C.S. 2/3


TC-07 on post, above dog bag station

Tierra Contenta Trail
South Side Library 1/2
SWAN Park 1 3/4

Wayfinding Signs for Tierra Contenta Trail (4): Jaguar Dr



Wayfinding Signs for Tierra Contenta Trail (5): Access to Jaguar Dr near Camino Unido



TC-12
Facing
east

TC-11
Facing
West

Wayfinding Signs for Tierra Contenta Trail (6): SWAN Park




City of Santa Fe Bicycle Wayfinding
Tierra Contenta Trail Signage Locations
Santa Fe Conservation Trust, Feb. 6, 2025

Plaque #	Image	size	Text	Color	Quantity	Two-Sided?
AQ 1		24x12	Rail Trail→, Acequia Trail →	white on green	1	
AQ 2		24x12	↑ Railyard, Rail Trail South→	white on green	1	
AQ 3		24x12	← Rail Trail, Acequia Trail →	white on green	1	
AQ 4		30x18	Acequia Trail →, Railyard→, ↑ Rail Trail South	white on green	1	
AQ 4.5		30x12	← Acequia Trail, ← Railyard	white on green	1	
AQ 5		24x12	↑ Railyard, ← Rail Trail South	white on green	1	
AQ 6		24x12	← Shoofly St, Shoofly St→	white on green	1	two-sided
AQ 7		30x12	↑ Acequia Trail, Ashbaugh Park ¾	white on green	1	
AQ 8		24x18	to Acequia Trail, ↖ via trail, via road ↗	white on green	1	
AQ 9		30x6	Acequia Trail W	white on green	1	two-sided
AQ 10		30x6	Acequia Trail E→, ← Acequia Trail E	white on green	1	two-sided
AQ 11		30x12	↖ Acequia Trail, River Trail ↗	white on green	1	
AQ 12		18x6	Montaño St	white on green	2	two-sided

Plaque #	Image	size	Text	Color	Quantity	Two-Sided?
AQ 13		24x6	Acequia Trail	white on green	5	two-sided
AQ 14		30x18	↑ Acequia Trail, Ashbaugh Park ½, Rufina St 2	white on green	1	
AQ 15		24x12	Acequia Trail, ↑ Otowi Dr	white on green	1	
AQ 16		24x12	← Acequia Trail	white on green	1	
AQ 17		30x6	← Acequia Trail	white on green	3	
AQ 18		30x18	↑ Acequia Trail, Maclovía Park ½, Rufina St 1¼	white on green	1	
AQ 19		30x12	↑ Acequia Trail, River Trail →	white on green	1	
AQ 20		30x18	↑ Acequia Trail, Ashbaugh Park ½, Railyard 2	white on green	1	
AQ 21		30x12	← River Trail, Frenchy's Field ½	white on green	1	
AQ 22		30x12	↑ River Trail, ← Acequia Trail →	white on green	1	
AQ 23		24x18	Acequia Trail, ← Railyard, Rufina St →	white on green	1	
AQ 24		30x18	↑ Acequia Trail; Maclovía Park ¼, Rufina St 1	white on green	1	
AQ 25		30x6	← River Trail ½, River Trail ½ →	white on green	1	two-sided

Plaque #	Image	size	Text	Color	Quantity	Two-Sided?
AQ 26		30x18	Acequia Trail, Ashbaugh Park 3/4, Railyard 2/4	white on green	1	
AQ 27		18x6	River Trail	white on green	1	
AQ 28		18x6	River Trail	white on green	4	two-sided
AQ 29		30x12	← Ave Cristobal Colon, Acequia Trail 1/2, Ave Cristobal Colon, Acequia Trail 1/2 →	white on green	1	two-sided
AQ 30		30x18	River Trail, ← Downtown 2 3/4, Romero Park 2 3/4 →	white on green	1	
AQ 31		30x18	River Trail, ← Romero Park 2 3/4, Downtown 2 3/4 →	white on green	1	
AQ 32		30x18	Frenchy's Field, Osage Ave 1/4, Acequia Trail 1/2 →	white on green	1	
AQ 33		30x18	Frenchy's Field, ← Osage Ave 1/4, Acequia Trail 1/2	white on green	1	
AQ 34		24x6	River Trail ↗	white on green	1	
AQ 35		30x6	← River Trail 1/4, River Trail 1/4 →	white on green	1	two-sided
AQ 36		30x6	← Acequia Trail 1/3, Acequia Trail 1/3 →	white on green	1	two-sided

Plaque #	Image	size	Text	Color	Quantity	Two-Sided?
AQ 37		30x12	Acequia Trail West, ↑via Maclovia Park	white on green	1	
AQ 38		24x6	←via Rosina St	white on green	1	
AQ 39		30x6	Acequia Trail →	white on green	3	
AQ 40		30x6	←Acequia Trail E	white on green	1	
R 1-1		18x18	STOP	white on red	4	
AQ 41		30x12	Maez Rd, Acequia Trail E→; ←Maez Rd, Acequia Trail E	white on green	1	two-sided
AQ 42		24x12	Acequia Trail, ↑Maez Rd	white on green	1	
AQ 43		30x6	←Acequia Trail	white on green	1	
AQ 44		24x6	↑(wheelchair symbol) ADA Route	white on green	1	
AQ 45		30x18	Acequia Trail, Ashbaugh Park 1, Railyard 2½	white on green	1	
AQ 46		24x6	←(wheelchair symbol) ADA Route	white on green	1	
AQ 47		24x6	La Cieneguita	white on green	1	two-sided
AQ 48		24x18	Acequia Trail, Harrison Rd ⅛, Rufina St ¼	white on green	1	
AQ 49		30x24	↑Acequia Trail, Hmnos Rdgz Park ⅛, Ashbaugh Park 1¼, Railyard 2¾	white on green	1	
AQ 50		24x6	Harrison Rd	white on green	1	two-sided





AQ	51		30x6	←Rufina St	white on green	1	
----	----	---	------	------------	----------------	---	--

Plaque #	Image	size	Text	Color	Quantity	Two-Sided?
RU 1		30x18	Siler Rd ¼, S Meadows Rd ¾, South Side Library 5	white on green	1	
RU 2		24x6	River Trail →		3	
RU 3		30x18	↑ River Trail, ← South Side, Acequia Trail →	white on green	1	
RU 4		30x12	← Acequia Trail E, South Side →	white on green	1	
RU 5		24x12	↑ Acequia Trail, ← River Trail	white on green	1	
RU 6		18x6	Siler Rd	white on green	2	two-sided
RU 7		30x24	River Trail; Frenchy's Field 1, Alto Park 2½, Downtown 3½	white on green	1	
RU 8		30x24	River Trail; Henry Lynch Rd ½, Reunity Farm ¾, Romero Park 1¾	white on green	1	
RU 9		24x6	← River Trail	white on green	3	
RU 10		24x6	No Shoulder next ¼ mile	black on orange	2	
RU 11		30x12	S Meadows Rd 2, S Side Library 4	white on green	1	
RU 12		24x6	← River Trail, River Trail →	white on green	1	two-sided
RU 13		18x6	Agua Fria St	white on green	1	two-sided
RU 14		30x6	← Henry Lynch Rd, Henry Lynch Rd →	white on green	1	two-sided




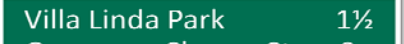
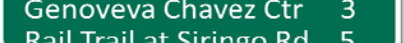

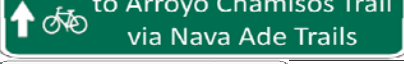







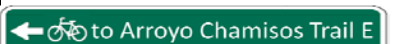






RU	15		30x30	River Trail, Siler Rd ½, Frenchy's Field 1½, Alto Park 3, Downtown 4	white on green	1		
RU	16		30x18	River Trail; Reunity Farm ½, Romero Park 1¼	white on green	1		
RU	17		36x24	S Meadows Rd, ↑Acequia Trail West, ←Tierra Contenta Trail, El Camino Real Academy→	white on green	1		
RU	18		36x24	Rufina St, Siler Rd 2¾, Acequia Trail E, 3½, Downtown via River Trail 7¼	white on green	1		
RU	19		30x12	← Downtown, Acequia Trail W→	white on green	1		
RU	20		36x18	Sweeney Elem School ½, Tierra Contenta Trail ¾, Ortiz Middle School 1	white on green	1		
RU	21		30x12	←Acequia Trail W, Downtown→	white on green	1		

Plaque #	Image	size	Text	Color	Quantity	Two-Sided?
LT 1		30x12	to La Tierra Trails, Cañada Rincon Trail →, ← to La Tierra Trails, Cañada Rincon Trail	white on green	1	two-sided
LT 2		24x18	River Trail, ← Downtown 1/2, Alto Park 1/4 →	white on green	1	
LT 3		30x12	La Tierra Trails 2, Cañada Rincon Trail 1 1/4	white on green	1	
LT 4		30x12	Camino de las Crucitas, ← Trails, Downtown →	white on green	1	
LT 5		30x12	↑ La Tierra Trails, Cañada Rincon Trail →	white on green	1	
LT 6		30x6	La Tierra Trails 1 1/4	white on green	1	
LT 7		30x6	La Tierra Trails 1	white on green	1	
LT 8		36x12	to La Tierra Trails, via Buckman Rd ↗	white on green	1	
LT 9		30x6	via trail →	white on brown	1	
LT 10		30x6	La Tierra Trails	white on green	1	
LT 11		24x6	Plaza 3/4 →	white on green	1	



Plaque #	Image	size	Text	Color	Quantity	Two-Sided?
CR 1		36x6	Canada Riñcon Trail→	white on green	2	
CR 2		36x6	←Canada Riñcon Trail	white on green	1	
CR 3		36x6	Canada Riñcon Trail ½	white on green	1	
CR 4		30x6	←River Trail ¼	white on green	1	
CR 5		36x6	Canada Riñcon Trail ¾	white on green	1	
CR 6		24x6	Canada Riñcon Trail	white on green	2	two-sided
CR 7		18x6	Ave Rincon	white on green	2	two-sided
CR 8		18x6	Tano Rd ½	white on green	1	
CR 9		18x6	Tano Rd ⅓	white on green	1	
CR 10		18x6	Tano Rd →	white on green	1	
CR 11	 	30x6	←River Trail 2¾, River Trail 2¾→	white on green	1	two-sided

Plaque #	Image	size	Text	Color	Quantity	Two-Sided?
GR 1		24x6	Gail Ryba Trail	white on green	2	two-sided
GR 2		30x12	St Francis Trail 1/4, Rail Trail 1/2	white on green	1	
GR 3		24x6	← Rail Trail, Rail Trail →	white on green	1	two-sided
GR 4		18x6	Rail Trail	white on green	2	two-sided

Plaque #	Image	size	Text	Color	Quantity	Two-Sided?
AC 1		36x24	Arroyo de los Chamisos Trail, Genoveva Chavez Ctr 1¼, Rail Trail at Siringo Rd 3¼, Railyard 5½	white on green	1	
AC 2		30x18	← Villa Linda Park, Santa Fe Place, Bus Station, Villa Linda Park, Santa Fe Place, Bus Station →	white on green	1	two-sided
AC 3		36x12	Arroyo de los Chamisos Trail, ← Downtown Nava Ade →	white on green	1	
AC 4		36x18	Arroyo de los Chamisos Trail, Nava Ade ½, Las Soleras Park 1½	white on green	1	
AC 5		30x12	← Arroyo de los Chamisos Trail ¼	white on green	1	
AC 6		36x6	Arroyo Chamisos Trail →	white on green	2	
AC 7		36x24	Arroyo de los Chamisos Trail, Villa Linda Park ¼, Genoveva Chavez Ctr 1½, Rail Trail at Siringo Rd 3½	white on green	1	
AC 8		36x24	Arroyo de los Chamisos Trail, Villa Linda Park ½, Genoveva Chavez Ctr 2, Rail Trail at Siringo Rd 4	white on green	1	
AC 9		36x18	← to Arroyo Chamisos Trail, via Nava Ade Trails, Las Soleras Park 1	white on green	1	
AC 10		30x6	Arroyo Chamisos Trail	white on green	1	two-sided
AC 11		18x6		white on green	1	two-sided
AC 12		36x6	Arroyo Chamisos Trail →	white on green	1	
AC 13		36x6	← Arroyo Chamisos Trail	white on green	1	
AC 14		36x12	Arroyo Chamisos Trail E →, ← Arroyo Chamisos Trail W	white on green	1	
AC 15		36x6	Arroyo Chamisos Trail →; ← ↑ Arroyo Chamisos Trail (with bike symbols)	white on green	1	two-sided
AC 16		36x6	Arroyo Chamisos Trail ↑ →; ← Arroyo Chamisos Trail (with bike symbols)	white on green	1	two-sided
AC 17		36x6	Arroyo Chamisos Trail →; ← ↑ Arroyo Chamisos Trail	white on green	1	two-sided

AC	18	 	36x6	Arroyo Chamisos Trail ↑→; ← Arroyo Chamisos Trail	white on green	1	two-sided	
AC	19	   	36x24	to Arroyo de los Chamisos Trail, Villa Linda Park 1½, Genoveva Chavez Ctr 3, Rail Trail at Siringo Rd 5	white on green	1		
AC	20		36x12	↑ to Arroyo Chamisos Trail, via Nava Ade Trails	white on green	1		
AC	21		30x6	← Las Soleras Park	white on green	1		
AC	22	  	36x18	to Arroyo Chamisos Trail E, ↑ via Governor Miles Rd, via Nava Ade Trails→	white on green	1		
AC	23	 	36x12	Arroyo de los Chamisos Trail, Las Soleras Park ½	white on green	1		
AC	24	 	36x6	← to Arroyo Chamisos Trail E, to Arroyo Chamisos Trail E→	white on green	1	two-sided	
AC	25	 	36x6	← Arroyo Chamisos Trail W, to Arroyo Chamisos Trail W→	white on green	1	two-sided	
AC	26		36x6	← Arroyo Chamisos Trail E	white on green	1		
AC	27		24x12	Bus Station, Wagon Rd→	white on green	1		
AC	28		36x6	← Arroyo Chamisos Trail	white on green	1		
AC	29		30x12	↑ Arroyo de los Chamisos Trail ½	white on green	1		


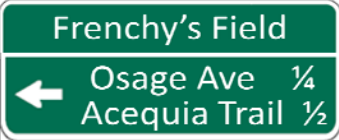





Plaque #	Image	size	Text	Color	Quantity	Two-Sided?
TC 1		30x6	Tierra Contenta Trail	white on green	4	two-sided
TC 2		36x18	South Meadows Rd, ←Sweeney ES Ortiz MS→, ←Downtown via Rufina St	white on green	1	
TC 3		36x24	Tierra Contenta Trail, Cesar Chavez Elem School ¾, South Side Library 1¼, SWAN Park 2½	white on green	1	
TC 4		30x18	Cesar Chavez E.S. ¼, Capital High School ½, Nina Otero C.S. ¾	white on green	1	
TC 5		30x18	Tierra Contenta Trail, Ave Contenta ¼, S Meadows Rd ¾	white on green	1	
TC 6		30x12	Capital H.S. ½, Nina Otero C.S. ¾	white on green	1	
TC 7		30x18	Tierra Contenta Trail, South Side Library ½, SWAN Park 1¾	white on green	1	
TC 8		30x12	Tierra Contenta Trail, Paseo del Sol ½, S Meadows Rd 1¼	white on green	1	
TC 9		30x12	←Jaguar Dr, South Side Library; Jaguar Dr, South Side Library→	white on green	1	two-sided
TC 10		30x12	Tierra Contenta Trail, SWAN Park 1¼	white on green	1	
TC 11		36x18	↑Jaguar Dr, ←Tierra Contenta Trail, SWAN Park ½	white on green	1	
TC 12		36x18	Tierra Contenta Trail, ↑South Side Library ¾, SWAN Park ½→	white on green	1	
TC 13		30x24	Tierra Contenta Trail, South Side Library 1½, Paseo del Sol 1¾, S Meadows Dr 2½	white on green	1	

Plaque #	Image	size	Text	Color	Quantity	Two-Sided?
RT 1		30x12	Montezuma Ave, ← River Trail Plaza →	white on green	1	
RT 2		24x6	Plaza ½	white on green	1	

Plaque #	location1	location2	facing	Image	size	assembly	Text	Color	note	Agency if not City
AQ 1	Rail Trail	e of Alarid, s of RR tracks	east		24x12	existing	Rail Trail→, Acequia Trail →	white on green	Replace Bike Route and black-on-orange Acequia Trail plaques	NMDOT
AQ 2	Acequia Trail at Rail Trail	e of underpass	west		24x12	existing	↑Railyard, Rail Trail South→	white on green	Replace Bike Route Plaque	
AQ 3	Acequia Trail at Rail Trail	e of underpass	east		24x12	existing - same as above	←Rail Trail, Acequia Trail →	white on green	On back of AQ2	
AQ 4	St. Francis Dr.	west side, n of underpass	north		30x18	existing	Acequia Trail →, Railyard→, ↑Rail Trail South	white on green	Remove "Bike Route" and "Rail Trail North" plaques, facing north, replace with this	NMDOT
AQ 4.5	St. Francis Dr.	west side, n of underpass	south		30x12	existing - same as above	←Acequia Trail, ←Railyard	white on green	On back of AQ4	NMDOT
AQ 5	Acequia Trail	w of underpass	west		24x12	existing	↑Railyard, ←Rail Trail South	white on green	Remove "Bike Route" plaque facing west, replace with this	
AQ 6	Acequia Trail	Footbridge at Fayette St	e-w		24x12	existing	←Shoofly St, Shoofly St→	white on green	two-sided - arrows point south	
AQ 7	Potencia St	e of Baca, w of footbridge (s side of street)	east		30x12	new	↑Acequia Trail, Ashbaugh Park ¾	white on green		
AQ 8	Potencia St	e of Baca (s side of street)	east		24x18	existing	to Acequia Trail, ↖ via trail, via road ↗	white on green	Place on back of Existing Assembly – "Bike Route – Acequia Trail"	
AQ 9	Acequia Trail	Baca St.	n-s		30x6	existing	Acequia Trail W	white on green	two-sided	
AQ 10	Acequia Trail	Baca St.	e-w		30x6	existing - same as above	Acequia Trail E→, ←Acequia Trail E	white on green	two-sided: arrows point north	

Plaque #	location1	location2	facing	Image	size	assembly	Text	Color	note	Agency if not City
AQ 11	Ave. C. Colon	e of Montaño St	east		30x12	existing	↖Acequia Trail, River Trail↗	white on green		
AQ 12	Acequia Trail	Montaño St w of C Colon	n-s		18x6	existing	Montaño St	white on green	two-sided; Remove existing faded plaque facing west	
AQ 13	Acequia Trail	Montaño St w of C Colon	e-w		24x6	existing - same as above	Acequia Trail	white on green	two-sided, other plaques for Acequia Trail C	
AQ 14	Montaño St	w of Acequia Trail	east		30x18	existing	↑Acequia Trail, Ashbaugh Park 1/2, Rufina St 2	white on green		
AQ 12	Acequia Trail	Montaño St s of Ashbaugh Park	n-s		18x6	new	Montaño St	white on green	two-sided	
AQ 13	Acequia Trail	Montaño St s of Ashbaugh Park	e-w		24x6	new - same as above	Acequia Trail	white on green	two-sided	
AQ 15	Acequia Trail	Ashbaugh Park - east of footbridge to Otowi Dr	east		24x12	new	Acequia Trail, ↑Otowi Dr	white on green		
AQ 16	Acequia Trail	Ashbaugh Park - east of footbridge to Otowi Dr	west		24x12	new - same as above	←Acequia Trail	white on green		
AQ 17	Otowi Dr.	W of Acequia Trail / San Jose St.	west		30x6	existing	←Acequia Trail	white on green	other plaques for Acequia Trail Central and Rufina	
AQ 18	Otowi Dr.	W of Acequia Trail / San Jose St.	east		30x18	existing	↑Acequia Trail, Maclovía Park 1/2, Rufina St 1 1/4	white on green		
AQ 19	Otowi Dr.	e of Osage	east		30x12	new	↑Acequia Trail, River Trail→	white on green		
AQ 20	Otowi Dr.	Osage	west		30x18	existing	Acequia Trail, Ashbaugh Park 1/2, Railyard 2	white on green		
AQ 21	Otowi Dr.	Osage	west		30x12	existing - same as above	←River Trail, Frenchy's Field 1/2	white on green		

Plaque #	location1	location2	facing	Image	size	assembly	Text	Color	note	Agency if not City
AQ 22	Otowi Dr.	Osage	south		30x12	existing - same as above	↑ River Trail, ← Acequia Trail →	white on green		
AQ 23	Osage	n of Otowi	north		24x18	new	Acequia Trail, ← Railyard, Rufina St →	white on green		
AQ 24	Otowi Dr.	w of Osage	east		30x18	new	↑ Acequia Trail; Maclovio Park 1/4, Rufina St 1	white on green		
AQ 25	Otowi Dr.	w of Apache	e-w		30x6	new	← River Trail 1/2, River Trail 1/2 →	white on green	two-sided, arrows point north	
AQ 26	Otowi Dr.	e of Lujan	west		30x18	new	Acequia Trail, Ashbaugh Park 3/4, Railyard 2 1/4	white on green		
AQ 27	River Trail	w of Camino Alire underpass	south		18x6	existing	River Trail	white on green	location is missing this plaque	
AQ 28	Ave Cristobal Colon	River Trail	n-s		18x6	existing	River Trail	white on green	two-sided, other locations under Rufina (Siler Rd)	
AQ 29	Ave Cristobal Colon	River Trail	e-w		30x12	existing - same as above	← Ave Cristobal Colon, Acequia Trail 1/2, Ave Cristobal Colon, Acequia Trail 1/2 →	white on green	two-sided, arrows point south	
AQ 30	River Trail	Bridge to Frenchy's Field (sw corner of junction)	north		30x18	existing	River Trail, ← Downtown 2 3/4, Romero Park 2 3/4 →	white on green		
AQ 31	River Trail	Bridge to Frenchy's Field (sw corner of junction)	south		30x18	existing - same as above	River Trail, ← Romero Park 2 3/4, Downtown 2 3/4 →	white on green		

Plaque #	location1	location2	facing	Image	size	assembly	Text	Color	note	Agency if not City
AQ 32	River Trail	Bridge to Frenchy's Field (se corner of junction)	west		30x18	existing	Frenchy's Field, Osage Ave ¼, Acequia Trail ½→	white on green		
AQ 33	River Trail	Bridge to Frenchy's Field (se corner of junction)	east		30x18	existing - same as above	Frenchy's Field, ←Osage Ave ¼, Acequia Trail ½	white on green		
AQ 34	Frenchy's Field	Trail junction near Frenchy's Barn (e of playground)	east		24x6	new	River Trail ↗	white on green		
AQ 35	Frenchy's Field	Osage - in traffic circle	n-s		30x6	new - same as above	←River Trail ¼, River Trail ¼→	white on green	two-sided, arrows point west	
AQ 36	Frenchy's Field	Osage - in traffic circle	e-w		30x6	new	←Acequia Trail ⅓, Acequia Trail ⅓→	white on green	two-sided, arrows point south	
NOT FOR MANUFACTURE										
AQ X	Acequia Trail	E of Felipe Pl	South		30x18	remove	Acequia Trail, ←Ashbaugh Park 1, Railyard ½→		remove assembly and place this plaque on back of assembly to sw of trail intersection	
AQ X	Acequia Trail	E of Felipe Pl	North		30x6	remove - same as above	Acequia→		Salvage	
AQ X	Camino la Cañada	e of Ave C Colon	East	Faded Bike Route Plaque		Remove			Remove assembly	
AQ X	Camino la Cañada	w of Ave C Colon	West	Faded Bike Route Plaque		Remove			Remove assembly	

Plaque #	location1	location2	facing	Image	size	assembly	Text	Color	note
AQ 37	Otowi	Lujan	east		30x12	new	Acequia Trail West, ↑via Maclovía Park	white on green	
AQ 38	Otowi	Lujan	east		24x6	new - same as above	←via Rosina St	white on green	mount below AQ37; to be removed after completion of trail to Maez Rd
AQ 39	Lujan	n of Rosina	north		30x6	existing	Acequia Trail →	white on green	replace faded bike route sign; assembly to be removed after completion of trail to Maez
AQ 17	Rosina	w of Lujan	west		30x6	new	←Acequia Trail	white on green	
AQ 39	Maclovía	n of Rosina	north		30x6	new	Acequia Trail →	white on green	assembly to be removed after completion of trail to Maez
AQ 39	Rosina	Maez	east		30x6	existing	Acequia Trail →	white on green	mount on utility pole
AQ 40	Rosina	Maez	north		30x6	existing - same as above	←Acequia Trail E	white on green	mount on utility pole; remove after completion of trail to Maez
AQ 13	Maez	Acequia Trail	n-s		24x6	new - same as above	Acequia Trail	white on green	two-sided
AQ 41	Maez	Acequia Trail	e-w		30x12	new - same as above	Maez Rd, Acequia Trail E→; ←Maez Rd, Acequia Trail E	white on green	two-sided - arrows face north; sign to be reversed so arrows point south after completion of trail to Maez
AQ 42	Hmnos Rodríguez Park	Acequia Trail w of Maez	west		24x12	new	Acequia Trail, ↑Maez Rd	white on green	
AQ 43	Within Hmnos Rodríguez Park	100 ft east e of La Cieneguita St.	south		30x6	new	←Acequia Trail	white on green	may be relocated or removed upon completion of trail through park
AQ 44	Within Hmnos Rodríguez Park	100 ft east e of La Cieneguita St.	south		24x6	new - same as above	↑(wheelchair symbol) ADA Route	white on green	remove upon completion of trail through park
AQ 45	La Cieneguita St (east side)	Acequia Trail - north of e ramp, behind post and cable	west		30x18	new	Acequia Trail, Ashbaugh Park 1, Railyard 2½	white on green	location to be adjusted upon completion of trail through park
AQ 46	La Cieneguita St (east side)	Acequia Trail, same as above	west		24x6	new - same as above	←(wheelchair symbol) ADA Route	white on green	remove upon completion of trail through park

AQ	13	La Cieneguita St (west side)	Acequia Trail - STOP sign	n-s		24x6	existing	Acequia Trail	white on green	two-sided
AQ	47	La Cieneguita St (west side)	Acequia Trail - STOP sign	e-w		24x6	existing - same as above	La Cieneguita	white on green	two-sided
AQ	48	Acequia Trail	w of La Cieneguita	east		24x18	new	Acequia Trail, Harrison Rd 1/8, Rufina St 1/4	white on green	
AQ	49	Acequia Trail	e of Harrison			30x24	new	↑Acequia Trail, Hmnos Rdgz Park 1/8, Ashbaugh Park 1 1/4, Railyard 2 1/4	white on green	
AQ	13	Harrison	Acequia Trail - STOP sign	n-s		24x6	existing	Acequia Trail	white on green	two-sided
AQ	50	Harrison	Acequia Trail - STOP sign	e-w		24x6	existing - same as above	Harrison Rd	white on green	two-sided
AQ	51	Harrison Rd	across from Acequia Trail	east		30x6	new	←Rufina St	white on green	


Plaque #	location1	location2	facing	Image	size	assembly	Text	Color	note	Agency if n
AQ 17	Harrison	e end of Rufina	west	see AQ 17	30x6	existing	← Acequia Trail	white on green		
RU 1	Rufina	w of Harrison	east		30x18	new	Siler Rd ¼, S Meadows Rd ¾, South Side Library 5	white on green		
RU 2	Rufina	e of Siler	east		24x6	existing	River Trail →		on utility pole, second location below, third under CR Trail	
RU 3	Rufina	e of Siler	south		30x18	existing - same as above	↑ River Trail, ← South Side, Acequia Trail →	white on green	on utility pole; larger size = 4 inch fonts?	
RU 4	Siler	n of Rufina	north		30x12	new	← Acequia Trail E, South Side →	white on green		
RU 5	Rufina	w of Siler	west		24x12	existing	↑ Acequia Trail, ← River Trail	white on green	on utility pole	
AQ 28	Siler Rd	River Trail e side	n-s		18x6	existing	River Trail	white on green	two-sided	County
RU 6	Siler Rd	River Trail e side	e-w		18x6	existing - same as above	Siler Rd	white on green	two-sided	County
AQ 28	Siler Rd	River Trail w sides	n-s		18x6	existing	River Trail	white on green	two-sided	County
RU 6	Siler Rd	River Trail w sides	e-w		18x6	existing - same as above	Siler Rd	white on green	two-sided	County
RU 7	River Trail	e of east connection to Siler	west		30x24	new	River Trail; Frenchy's Field 1, Alto Park 2½, Downtown 3½	white on green		County
RU 8	River Trail	w of west connection to Siler	east		30x24	new	River Trail; Henry Lynch Rd ½, Reunity Farm ¾, Romero Park 1¼	white on green		County
RU 2	Rufina	e of Henry Lynch	east		24x6	new	River Trail →	white on green		
RU 10	Rufina	Henry Lynch (x2)	e-w		24x6	new - same as above	No Shoulder next ¼ mile	black on orange	below preceding plaque	
RU 9	Rufina	w of Henry Lynch	west		24x6	new	← River Trail	white on green	other locations under La T and CR trail	

RU	10	Rufina	Henry Lynch (x2)	e-w		24x6	new - same as above	No Shoulder next 1/4 mile	black on orange	below preceding plaque	
RU	11	Rufina	w of Henry Lynch	east		30x12	new	S Meadows Rd 2, S Side Library 4	white on green		
RU	12	Henry Lynch	Agua Fria	e-w		24x6	existing	← River Trail, River Trail →	white on green	two-sided, arrows point north	County
RU	13	Henry Lynch	Agua Fria	n-s		18x6	existing - same as above	Agua Fria St	white on green	two-sided	County
R	1-1	River Trail	Henry Lynch Connector	n-s		18x18	new	STOP	white on red	Other locations under Canada Rincon. Gail Ryba	County
AQ	28	River Trail	Henry Lynch Connector	n-s		18x6	new - same as above	River Trail	white on green	two-sided	County
RU	14	River Trail	Henry Lynch Connector	e-w		30x6	new - same as above	← Henry Lynch Rd, Henry Lynch Rd →	white on green	two-sided, arrows point south	County
RU	15	River Trail	e of Henry Lynch Connector	west		30x30	new	River Trail, Siler Rd 1/2, Frenchy's Field 1 1/2, Alto Park 3, Downtown 4	white on green		County
RU	16	River Trail	w of Henry Lynch Connector	east		30x18		River Trail; Reunity Farm 1/2, Romero Park 1 1/4	white on green		County
RU	17	Rufina	e of S Meadows Roundabout	east		36x24	new	S Meadows Rd, ↑ Acequia Trail West, ← Tierra Contenta Trail, El Camino Real Academy →	white on green	roundbout arrow for left arrow	
RU	18	Rufina	e of Primo Colores	west		36x24	existing - on lamp post	Ramirez-Thos. E.S. 1/4, Siler Rd 2 3/4, Acequia Trail E, 3 1/2, Downtown via River Trail 7 1/4	white on green		








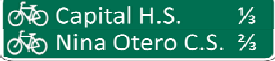



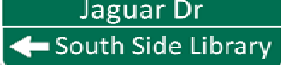


RU	19	S Meadows	n of Rufina	north		30x12	new	←Downtown, Acequia Trail W→	white on green	roundbout arrow for left arrow	
RU	20	S Meadows	s of Rufina	north		36x18	new	Sweeney Elem School 1/2, Tierra Contenta Trail 3/4, Ortiz Middle School 1	white on green		
RU	21	S Meadows	s of Colores del Rey St.	south		30x12	existing - on lamp post	←Acequia Trail W, Downtown→	white on green	roundbout arrow for left arrow	




Plaque #	location1	location2	facing	Image	size	assembly	Text	Color	note	Agency if n
LT 1	River Trail	Trail connecting to Gonzales School Crossing	e-w		30x12	new	to La Tierra Trails, Cañada Rincon Trail→,←to La Tierra Trails, Cañada Rincon Trail	white on green	two-sided, arrows point north	
LT 2	River Trail	Trail connecting to Gonzales School Crossing	n		24x18	new - same as above	River Trail, ←Downtown 1/2, Alto Park 1/4→	white on green		
LT 3	Trail on Gonzales School Campus	N of W Alameda	s		30x12	new	La Tierra Trails 2, Cañada Rincon Trail 1/4	white on green		
LT 4	Camino de las Crucitas	Across from Gonzales campus trail	w		30x12	new	Camino de las Crucitas, ←Trails, Downtown→	white on green		
LT 5	Camino de las Crucitas	S of Rio Vista	s		30x12	new	↑ La Tierra Trails, Cañada Rincon Trail→	white on green		
LT 6	Camino de las Crucitas	N of Rio Vista	s		30x6	new	La Tierra Trails 1/4	white on green		
RU 9	Rio Vista	N of Camino de las Curcitas	S		24x6	new	←River Trail	white on green		
LT 7	Camino de las Crucitas	N of Alamo Dr	s		30x6	new	La Tierra Trails 1	white on green		
LT 8	Camino de las Crucitas	S of Buckman Rd	s		36x12	existing - utility pole	to La Tierra Trails, via Buckman Rd↗	white on green		
LT 9	Camino de las Crucitas	S of Buckman Rd	s		30x6	existing - same as above	via trail→	white on brown	Vector file of mtn bike image available from SFCT	
LT 10	Buckman Rd	S of Camino de los Montoyas	s		30x6	new	La Tierra Trails	white on green		
LT 11	Paseo de Peralta (NM475)	w of W San Francisco	w		24x6	new	Plaza 3/4→	white on green		NMDOT


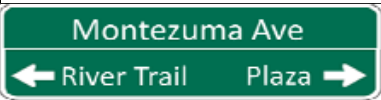

Plaque #	location1	location2	facing	Image	size	assembly	Text	Color	note
CR 1	Alamo Dr	across from Rio Vista St.	s		36x6	existing - utility pole	Canada Riñcon Trail→	white on green	
RU 9	Alamo Dr	across from Rio Vista St.	e		24x6	existing - same as above	←River Trail	white on green	
CR 2	Alamo Dr	across from Calle Mejia	w		36x6	existing - utility pole	←Canada Riñcon Trail	white on green	
RU 2	Alamo Dr	across from Calle Mejia	w		24x6	existing - same as above	River Trail→	white on green	
CR 3	Calle Mejia	n of Alamo Dr	s		36x6	existing - speed limit sign	Canada Riñcon Trail ½	white on green	
CR 4	Canada Riñcon Trail	Mejia	e		30x6	existing	←River Trail ¼	white on green	
R 1-1	Canada Riñcon Trail	Mejia	e		18x18	existing - replace regulatory sign	STOP	white on red	
R 1-1	Canada Riñcon Trail	Camino Francisco	s		18x18	existing - replace regulatory sign	STOP	white on red	
CR 5	Camino Francisca	n of Ave Rincon	s		36x6	existing - speed limit sign	Canada Riñcon Trail ¾	white on green	
CR 6	Ave Rincon	Canada Riñcon Trail - S junction	e-w		24x6	new	Canada Riñcon Trail	white on green	two-sided
CR 7	Ave Rincon	Canada Riñcon Trail - S junction	n-s		18x6	new - same as above	Ave Rincon	white on green	two-sided
CR 8	Canada Riñcon Trail	N of S junction w Ave Rincon	s		18x6	new	Tano Rd ½	white on green	
CR 6	Ave Rincon	Canada Riñcon Trail - N junction	e-w		24x6	new	Canada Riñcon Trail	white on green	two-sided
CR 7	Ave Rincon	Canada Riñcon Trail - N junction	n-s		18x6	new - same as above	Ave Rincon	white on green	two-sided
CR 9	Canada Riñcon Trail	N of N junction w Ave Rincon	s		18x6	new	Tano Rd ⅓	white on green	
CR 10	Canada Riñcon Trail	Junction with dirt trail s of Tano Rd	s		18x6	new	Tano Rd →	white on green	

CR	11	Canada Riñcon Trail	Junction with dirt trail s of Tano Rd	e-w		30x6	new - same as above	←River Trail 2¾, River Trail 2¾→	white on green	two-sided - arrows point south
CR	1	Canada Riñcon Trail	s of Tano Rd			36x6	existing - Parks regs sign	Canada Riñcon Trail→	white on green	

Plaque #	location1	location2	facing	Image	size	assembly	Text	Color	note	Agency if n
GR 1	W Zia Rd	Gail Ryba Trail a/k/a "Zia Rd Trail" (at Plaza Entrada driveway)	e-w		24x6	existing - on top of STOP sign	Gail Ryba Trail	white on green	two-sided, other below	
GR 2	Gail Ryba Trail	n of W Zia	s		30x12	existing	St Francis Trail 1/4, Rail Trail 1/2	white on green		
GR 3	Gail Ryba Trail	St Francis Trail: east side of footbridge	n-s		24x6	existing	←Rail Trail, Rail Trail→	white on green	two-sided, arrows point west	
R 1-1	Gail Ryba Trail	Rail Trail	e		18x18	existing	STOP	white on red		
GR 1	Gail Ryba Trail	Rail Trail	n-s		24x6	existing - same as above	Gail Ryba Trail	white on green	two-sided	
GR 4	Gail Ryba Trail	Rail Trail	e-w		18x6	existing - same as above	Rail Trail	white on green	two-sided, other location Rail Trail at Montezuma	
NOT FOR MANUFACTURE										
GR XX	St Francis Dr	Zia Rd	s	STOP sign assembly: Remove "St Francis Trail" Plaque from north side and place facing south		existing	St Francis Trail	white on green		NMDOT
GR XX	St Francis Dr	Siringo Rd (S Side)	n	STOP sign assembly: Remove "St Francis Trail" Plaque from south side and place facing north		existing	St Francis Trail	white on green		NMDOT
GR XX	St Francis Dr	Siringo Rd (N Side)	s	STOP sign assembly: Remove "St Francis Trail" Plaque from north side and place facing south		existing	St Francis Trail	white on green		NMDOT
GR XX	St. Michael's Dr	Galisteo St	n	STOP sign assembly: Remove "St Francis Trail" Plaque from south side and place facing north		existing	St Francis Trail	white on green		

Plaque #	location1	location2	facing	Image	size	assembly	Text	Color	note
TC 1	S Meadows Rd	Tierra Contenta Trail	n-s		30x6	new	Tierra Contenta Trail	white on green	two-sided - other locations below
TC 2	S Meadows Rd	Tierra Contenta Trail	w		36x18	new - same as above	South Meadows Rd, ←Sweeney ES Ortiz MS→, ←Downtown via Rufina St	white on green	
TC 3	Tierra Contenta Trail	w of South Meadows Rd	e		36x24	new	Tierra Contenta Trail, Cesar Chavez Elem School ¾, South Side Library 1¼, SWAN Park 2½	white on green	
TC 1	Tierra Contenta Trail	n of Ave Contenta	e-w		30x6	existing	Tierra Contenta Trail	white on green	two-sided
TC 4	Ave Contenta	e of Tierra Contenta Trail	w		30x18	new	Cesar Chavez E.S. ¼, Capital High School ½, Nina Otero C.S. ¾	white on green	
TC 1	Tierra Contenta Trail	Paseo del Sol	n-s		30x6	existing	Tierra Contenta Trail	white on green	Two-Sided; Remove and Salvage Arroyo Chamisos
TC 5	Tierra Contenta Trail	ne of Paseo del Sol	s		30x18	new	Tierra Contenta Trail, Ave Contenta ⅛, S Meadows Rd ¾	white on green	
TC 6	Paseo del Sol	s of Ave Chamisa/Tierra Contenta Trail	n		30x12	existing (lamp post)	Capital H.S. ⅓, Nina Otero C.S. ¾	white on green	
TC 7	Tierra Contenta Trail	w of Paseo del Sol	n		30x18	existing (wood post, above dog bag dispenser)	Tierra Contenta Trail, South Side Library ½, SWAN Park 1¾	white on green	
TC 8	Tierra Contenta Trail	e of Jaguar Dr	w		30x12	new	Tierra Contenta Trail, Paseo del Sol ½, S Meadows Rd 1¼	white on green	
TC 1	Tierra Contenta Trail	Jaguar Dr	e-w		30x6	new	Tierra Contenta Trail	white on green	two-sided
TC 9	Tierra Contenta Trail	Jaguar Dr	n-s	 	30x12	new - same as above	←Jaguar Dr, South Side Library; Jaguar Dr, South Side Library→	white on green	two-sided, arrows point west
TC 10	Tierra Contenta Trail	s. of Jaguar Dr	n		30x12	new	Tierra Contenta Trail, SWAN Park 1¼	white on green	

TC	11	Tierra Contenta Trail	at intersection with trail to Jaguar Dr. near Camino Unido	e		36x18	new	↑Jaguar Dr, ←Tierra Contenta Trail, SWAN Park ½	white on green	
TC	12	Tierra Contenta Trail	at intersection with trail to Jaguar Dr. near Camino Unido	w		36x18	new - same as above	Tierra Contenta Trail, ↑South Side Library ¾, SWAN Park ½→	white on green	
TC	13	Tierra Contenta Trail	e of SWAN Park	w		30x24	new	Tierra Contenta Trail, South Side Library 1½, Paseo del Sol 1¾, S Meadows Dr 2½	white on green	

Plaque #	location1	location2	facing	Image	size	assembly	Text	Color	note
GR 4	Rail Trail	Montezuma	e-w		18x6	existing	Rail Trail	white on green	two-sided
RT 1	Rail Trail	Montezuma	s		30x12	existing - same as above	Montezuma Ave, ←River Trail Plaza→	white on green	
RT 2	Montezuma	e of Rail Trail	w		24x6	new	Plaza ½	white on green	

CITY OF SANTA FE, NEW MEXICO

RESOLUTION NO. 2025-__

INTRODUCED BY:

Councilor Michael Garcia

A RESOLUTION

ESTABLISHING THE CITY OF SANTA FE AS A VISION ZERO CITY

WHEREAS, in 2022 the National Traffic Safety Administration reported that out of 5,930,496 nationwide police-reported crashes, 42,514 resulted in fatalities while 2,382,771 resulted in serious injuries; and

WHEREAS, of the 42,514 fatalities in 2022, 11,300 were unrestrained motor vehicle occupants; 13,500 were alcohol-impaired driving related; and 12,150 were speed related – all preventable crashes; and

WHEREAS, New Mexico has had the highest pedestrian fatalities per capita rate in the nation since 2016; and

WHEREAS, from 2018-2022, fatalities in New Mexico ~~has~~ have increased by 19%;

WHEREAS, in 2022, New Mexico's traffic fatality rate of 1.73 ~~is~~ was higher than the national average of 1.33; and

WHEREAS, from 2018 to 2022, NMDOT's data reveals that for state roads, Santa Fe shows up in four of the top 10 "high incident intersections" for pedestrian crashes and in two of the top 10 for fatal crashes; and

WHEREAS, in Santa Fe, the worst areas for pedestrian crashes are along the intersections on Cerrillos Road, including, in order, Camino Carlos Rey, Zafarano Drive, St. Michael's Drive,

and Siler Road; and

WHEREAS, Cerrillos Road also has three top 10 intersections for fatal crashes, including in order, Richards Avenue, Camino Carlos Rey, and Zafarano Drive; and

WHEREAS, in 2021, the Federal Highway Administration adopted Vision Zero – an idea that no one should die or suffer serious injury in road traffic crashes – first adopted in Sweden in 1997 and since then has spread around the world including some twenty cities in the USA; and

WHEREAS, reaching zero deaths requires the implementation of a Safe System approach which is founded on six principles: deaths and serious injuries are unacceptable, humans make mistakes, humans are vulnerable, responsibility is shared, safety is proactive, and redundancy is crucial; and

WHEREAS, in 2024, the New Mexico Department of Transportation launched the Target ZeroNM initiative that will coordinate all the transportation safety work currently underway and sharpens the Department’s focus on safety;

WHEREAS, Target ZeroNM envisions a transportation system where every journey is completed safely, with zero driving related deaths in our State by 2050;

NOW, THEREFORE, BE IT RESOLVED BY THE GOVERNING BODY OF THE CITY OF SANTA FE that it hereby commits to Vision Zero, a collaborative and data-driven effort to eliminate traffic fatalities and serious injuries by 2050.

BE IT FURTHER RESOLVED that the City Manager is hereby directed to work with staff to complete the following actions in support of the Vision Zero goal:

- 1) Incorporate Vision Zero into the implementation of all relevant existing plans and policies, including but not limited to the Bicycling and Pedestrian Advisory Committee’s Strategic Plan FY2023-2033, 2020-2045 Santa Fe MPO Metropolitan Transportation Plan, Local Road Safety Plan (2022), and Complete Streets Resolution 2022-46.
- 2) Promote and support a safety culture that places safety first and foremost in road system

investment decisions. To achieve our zero deaths vision, everyone must accept that fatalities and serious injuries are unacceptable and preventable.

- 3) Apply the Safe System approach in designing City’s roadway system which involves anticipating human mistakes by designing and managing road infrastructure to keep the risk of a mistake low; and when a mistake leads to a crash, the impact on the human body doesn’t result in a fatality or serious injury. Road design and management should encourage safe speeds appropriate pre-crash angles to reduce injury severity.
- 4) Prioritize for implementation actions identified in the 2022 Local Road Safety Plan.

PASSED, APPROVED, and ADOPTED this _____ day of _____, 2025.

ALAN WEBBER, MAYOR

ATTEST:

ANGELA SALAZAR, CITY CLERK

APPROVED AS TO FORM:

ERIN K. McSHERRY, CITY ATTORNEY

Legislation/2025/Resolutions/