



## Agenda

**Regular Meeting of the Public  
Safety Committee  
February 18, 2025 at 4:00 PM  
City Council Chambers, City  
Hall  
200 Lincoln Avenue**

---

### Procedures for Public Safety Committee Meeting

1. Call to Order
2. Roll Call
3. Approval of Agenda
4. Approval of Minutes
  - a. November 19, 2024 Minutes
5. Presentations
6. Action Items
7. Discussion Items
8. Matters from Police, Chief Paul Joye
  - a. January 2025 Crime Stats and Crime Mapping
9. Matters from Fire, Chief Brian Moya
10. Matters from Emergency Management Director Brian Williams
11. Matters from the Committee
12. Matters from the Chair
13. Next Meeting: March 18, 2025
14. Adjourn

Persons with disabilities in need of accommodations, contact the City Clerk's office at 955-6521, five (5) working days prior to meeting date.

**Regular Meeting of the Public Safety Committee  
November 19, 2024 at 4:00 PM  
MINUTES**

---

1. Call to Order

Start time: 4:03 p.m.

2. Roll Call

**MEMBERS PRESENT**

City Councilor, District 4 Amanda Chavez

Member James Bolleter

Member Aric Wheeler

Member Steven Pilcher

Member Cameron Crawford

Member Christine Robertson

Member Aurora Martinez

Administrative Manager Katherine Christner

Office of Emergency Management Director Brian Williams

**OTHER PARTICIPANTS ATTENDING**

Fire Chief Brian Moya, Police Chief Paul Joye, DC of Police Thomas Grundler, DC of Police Ben Valdez, Asst. Fire Chief Scott Ouderkirk, Asst. Fire Chief Sten Johnson, Police Lieutenant Jimmiy Montoya, Police Captain Amanda Montoya, Police Captain Lawrence Barnett, and Crime Analyst Cassandra Tapia.

3. Approval of Agenda

**MOTION** A motion was made by Member Bolleter, seconded by Member Wheeler, to Approve the Agenda.

**VOTE** The motion Passed on the following Roll Call vote:

**For:** Chair Chavez, Member Bolleter, Member Wheeler, Member Pilcher, Member Martinez, Member Robertson, Member Crawford

**Against:** None

**Abstain:** None

4. Approval of Minutes

Yeas

Amanda Chavez, James Bolleter, Aric Wheeler, Steven Pilcher, Cameron Crawford, Christine Robertson, Aurora Martinez

Nays  
None

- a. October 15, 2024 Minutes. - ,

**MOTION** A motion was made by Member Bolleter, seconded by Member Wheeler, to Approve the Minutes .

**VOTE** The motion Passed on the following Roll Call vote:

**For:** Chair Chavez, Member Bolleter, Member Wheeler, Memer Pilcher, Member Martinez, Member Robertson, Member Crawford

**Against:** None

**Abstain:** None

5. Presentations

6. Action Items

- a. Request for Approval of the Department of Finance & Administration Certification for Allocation 23-ZH5048-81-2 (Year 2) in the amount of \$187,500 for the Hiring of Law Enforcement/Support Positions at the Santa Fe Police Department for FY25 till June 30, 2025. Funds are allocated over a 3-year period. (Ben Valdez, Deputy Chief of Police, bpvaldez@santafenm.gov).

1. Request for Approval of a Budget Adjustment Resolution in the Total Amount of \$187,500 from the NM Department of Finance and Administration Fund to the Police Salaries Fund.

**Committee Review:**

Public Safety Committee: 11/19/2024

Quality of Life Committee: 11/20/2024

Finance Committee: 12/09/2024

Governing Body Committee: 12/11/2024 - ,

**MOTION** A motion was made by Member Bolleter, seconded by Member Wheeler, to Approve the SFPD positions.

**VOTE** The motion Passed on the following Roll Call vote:

**For:** Chair Chavez, Member Bolleter, Member Wheeler, Memer Pilcher, Member Martinez, Member Robertson, Member Crawford

**Against:** None

**Abstain:** None

- b. 2025 PSC Meeting Calendar - ,

**MOTION** A motion was made by Member Bolleter, seconded by Member Wheeler, to Approve the Calendar.

**VOTE** The motion Passed on the following Roll Call vote:

**For:** Chair Chavez, Member Bolleter, Member Wheeler, Memer Pilcher, Member Martinez, Member Robertson, Member Crawford

**Against:** None

**Abstain:** None

7. Discussion Items

8. Matters from Police, Chief Paul Joye

a. October 2024 Crime Stats and Crime Mapping -  
Paul Joye

9. Matters from Fire, Chief Brian Moya

10. Matters from Emergency Management Director Brian Williams

11. Matters from Community Health and Safety Director Henri Hammond-Paul

12. Matters from the Committee

13. Matters from the Chair

14. Next Meeting: December 17, 2024

15. Adjourn

End time: 4:52 p.m.

KATHERINE CHRISTNER

Liaison

\_\_\_\_\_  
Chair

Map Status:

All

District:

All

Zone:

All

Sector:

All

Incident Created Date

Last  1 Months (Calendar)

📅 1/1/2025 - 1/31/2025

Switch Map Style  
(Heat/Point Map)

NIBRS Code:

All

NIBRS Offense:

All

Offense Description:

All

Offense Category:

Homicide Offenses

Address:

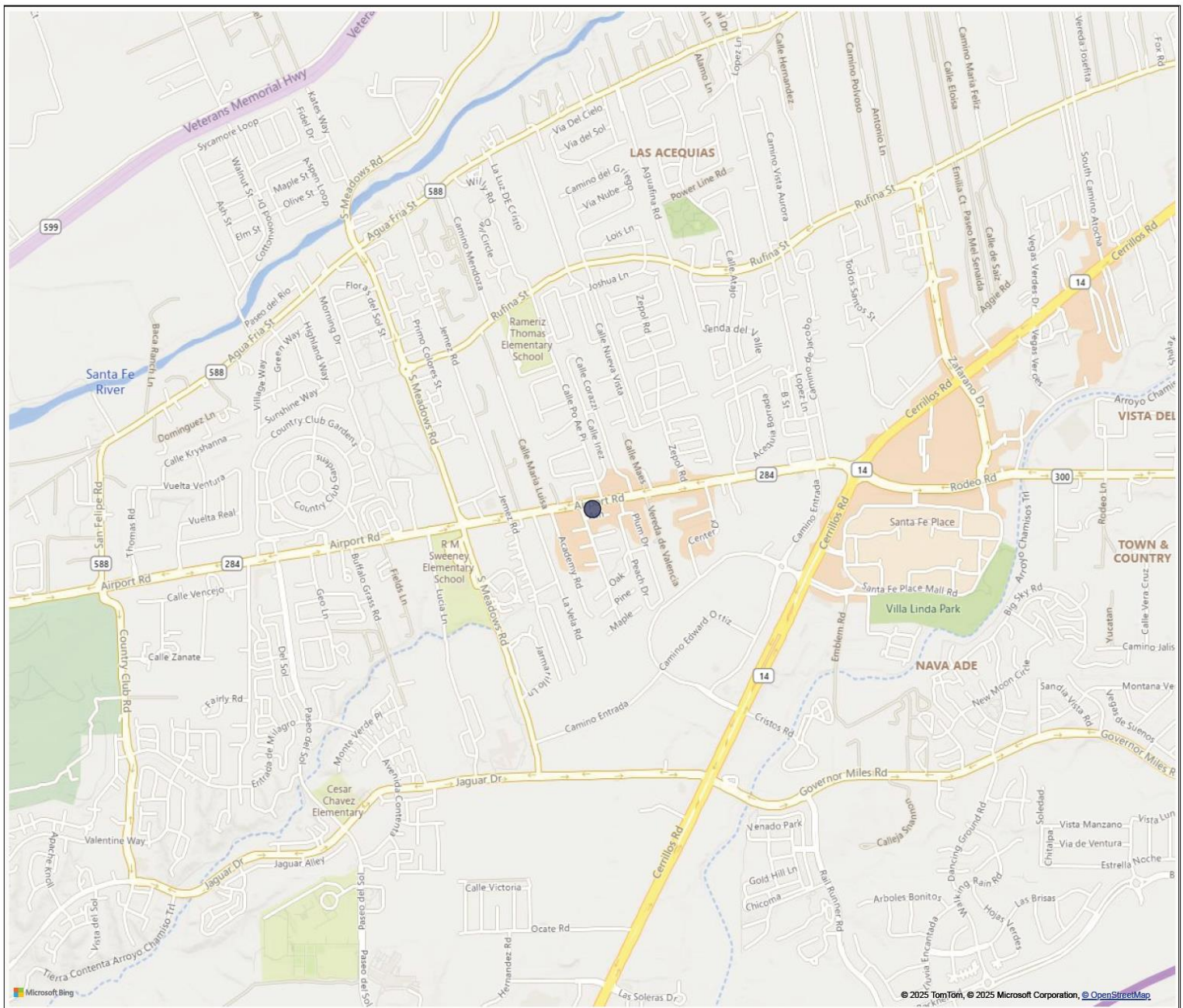
All

Reset Filters

Total Offenses  
**1**

---

Total Incidents (May be Inclusive of Multiple Offenses)  
**1**



1 offenses mapped.

0 offenses not mapped due to missing and/or incomplete geographic information. Offenses are still counted in other visuals.

Map Status:

District:

Zone:

Sector:

Incident Created Date

1/1/2025 - 1/31/2025

Switch Map Style  
(Heat/Point Map)

NIBRS Code:

NIBRS Offense:

Offense Description:

Offense Category:

Address:

Reset Filters

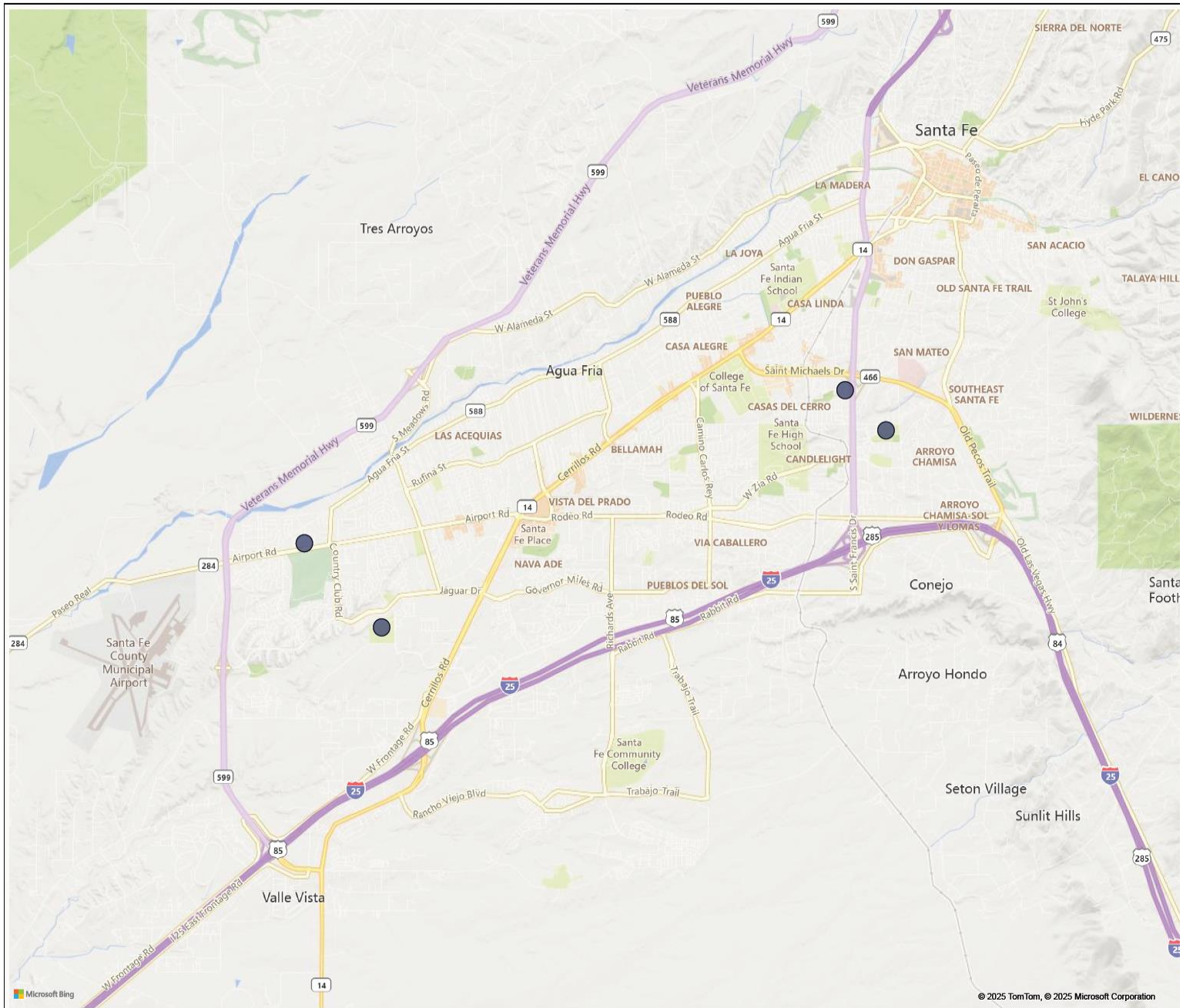

Total Offenses

**4**

---

Total Incidents (May be Inclusive of Multiple Offenses)

**4**



4 offenses mapped.

0 offenses not mapped due to missing and/or incomplete geographic information. Offenses are still counted in other visuals.

**Map Status:** All    
**District:** All    
**Zone:** All    
**Sector:** All    
**Incident Created Date:** Last 1 Months (Calendar)   
 1/1/2025 - 1/31/2025

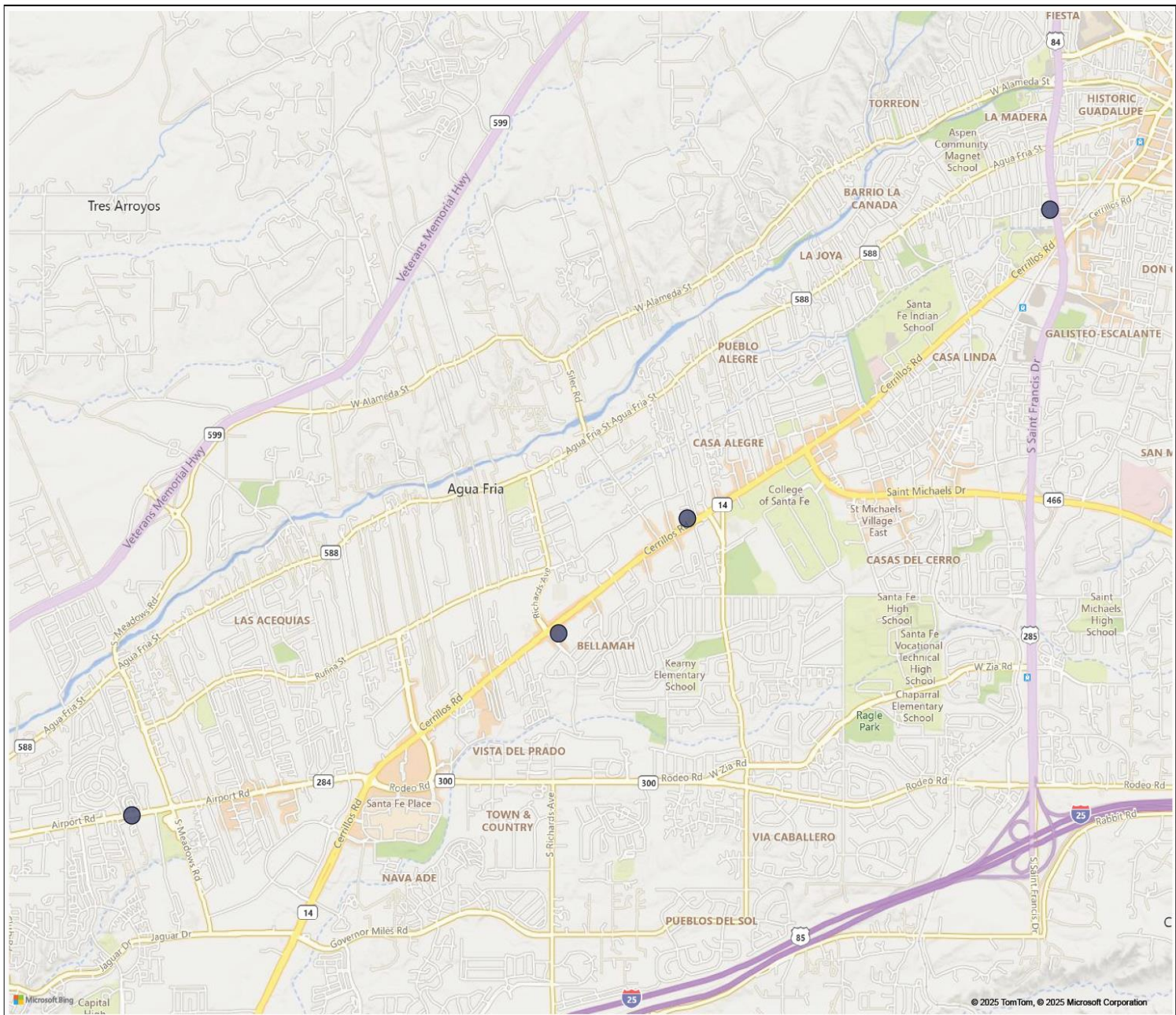
**NIBRS Code:** All    
**NIBRS Offense:** All    
**Offense Description:** All    
**Offense Category:** Arson    
**Address:** All

Switch Map Style (Heat/Point Map)

Reset Filters

Total Offenses  
**4**

Total Incidents (May be Inclusive of Multiple Offenses)  
**4**



4 offenses mapped.

0 offenses not mapped due to missing and/or incomplete geographic information. Offenses are still counted in other visuals.

**Map Status:** All   
**District:** All   
**Zone:** All   
**Sector:** All   
**Incident Created Date:** Last 1 Months (Calendar)   
 1/1/2025 - 1/31/2025   
**NIBRS Code:** All   
**NIBRS Offense:** All   
**Offense Description:** All   
**Offense Category:** Robbery   
**Address:** All

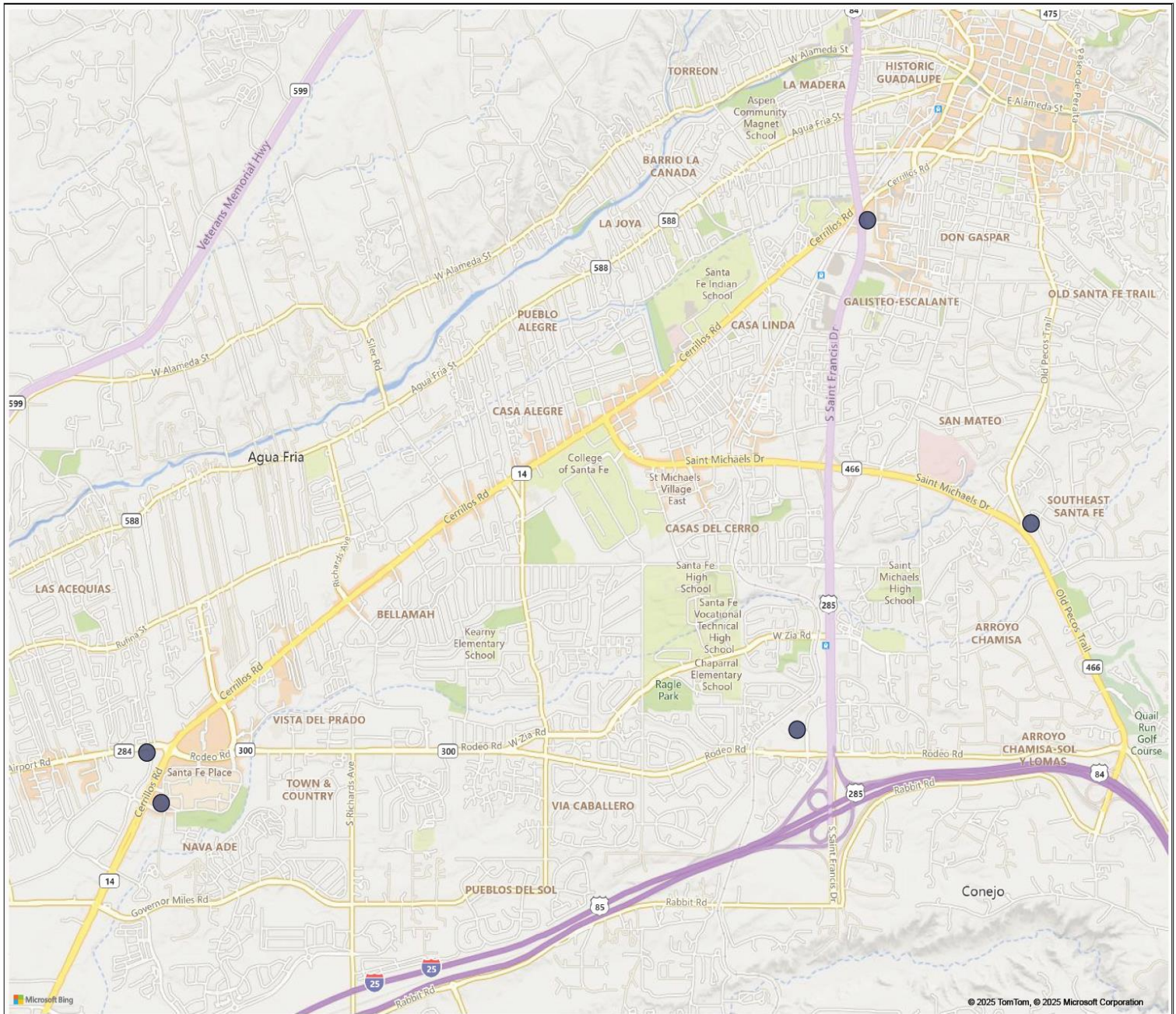
Switch Map Style (Heat/Point Map)

Reset Filters

Total Offenses  
**5**

---

Total Incidents (May be Inclusive of Multiple Offenses)  
**5**



5 offenses mapped.

0 offenses not mapped due to missing and/or incomplete geographic information. Offenses are still counted in other visuals.

Map Status:

District:

Zone:

Sector:

Incident Created Date

1/1/2025 - 1/31/2025

Switch Map Style  
(Heat/Point Map)

NIBRS Code:

NIBRS Offense:

Offense Description:

Offense Category:

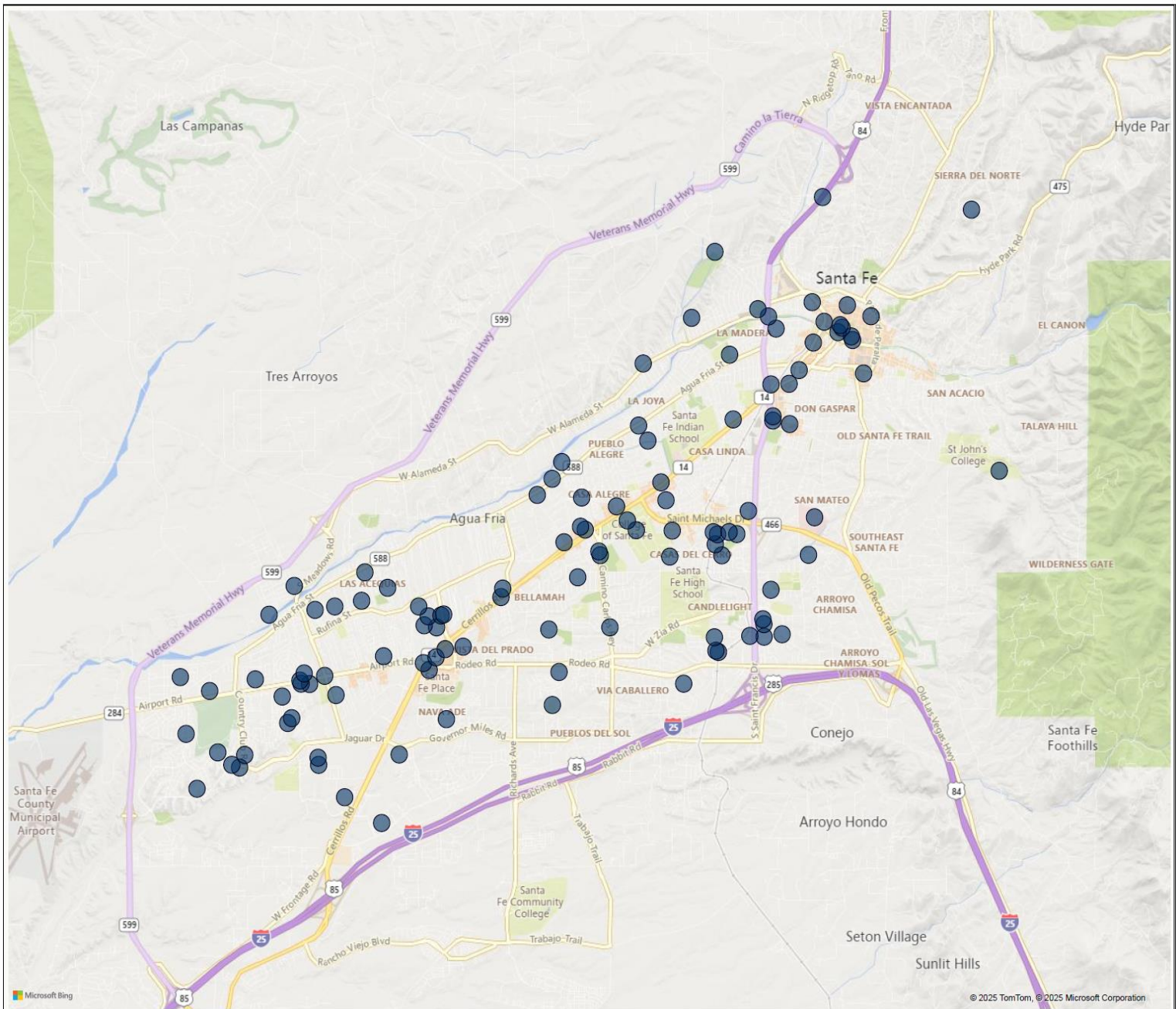
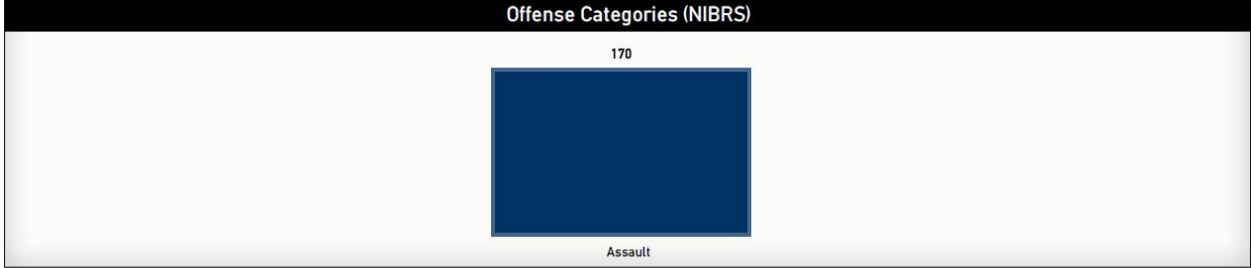
Address:

Reset Filters

Total Offenses  
**170**

---

Total Incidents (May be Inclusive of Multiple Offenses)  
**134**



165 offenses mapped.

5 offenses not mapped due to missing and/or incomplete geographic information. Offenses are still counted in other visuals.

**Map Status:** All    
**District:** All    
**Zone:** All    
**Sector:** All    
**Incident Created Date:** Last 1 Months (Calendar)   
 1/1/2025 - 1/31/2025

Switch Map Style (Heat/Point Map)

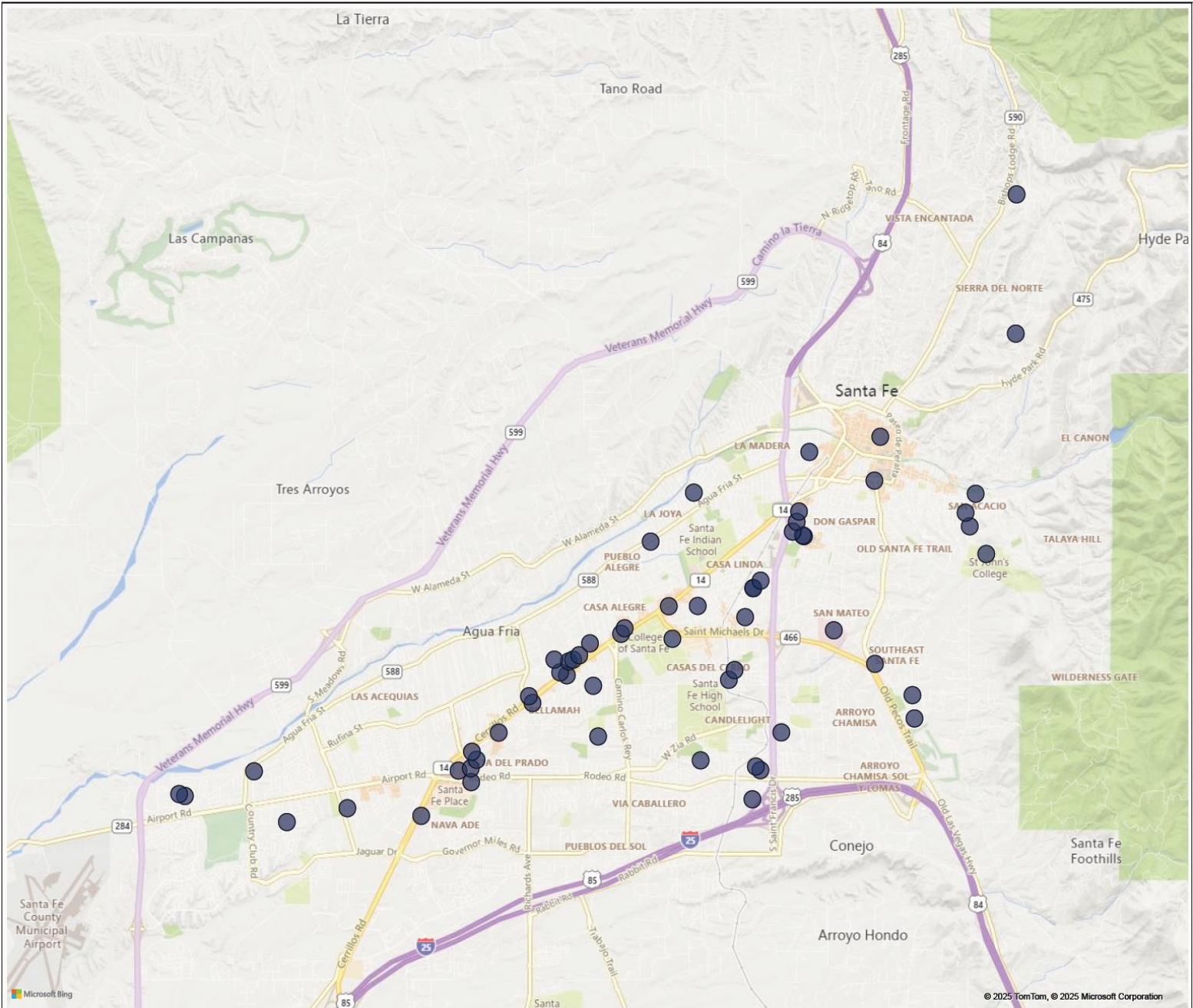
**NIBRS Code:** All    
**NIBRS Offense:** All    
**Offense Description:** All    
**Offense Category:** Burglary/Breaking & Enter...    
**Address:** All

Reset Filters

Total Offenses  
**73**

---

Total Incidents (May be Inclusive of Multiple Offenses)  
**71**



70 offenses mapped.

3 offenses not mapped due to missing and/or incomplete geographic information. Offenses are still counted in other visuals.

**Map Status:** All   
**District:** All   
**Zone:** All   
**Sector:** All   
**Incident Created Date:** Last 1 Months (Calendar)   
 1/1/2025 - 1/31/2025   
**NIBRS Code:** All   
**NIBRS Offense:** All   
**Offense Description:** All   
**Offense Category:** Motor Vehicle Theft   
**Address:** All

Switch Map Style (Heat/Point Map)

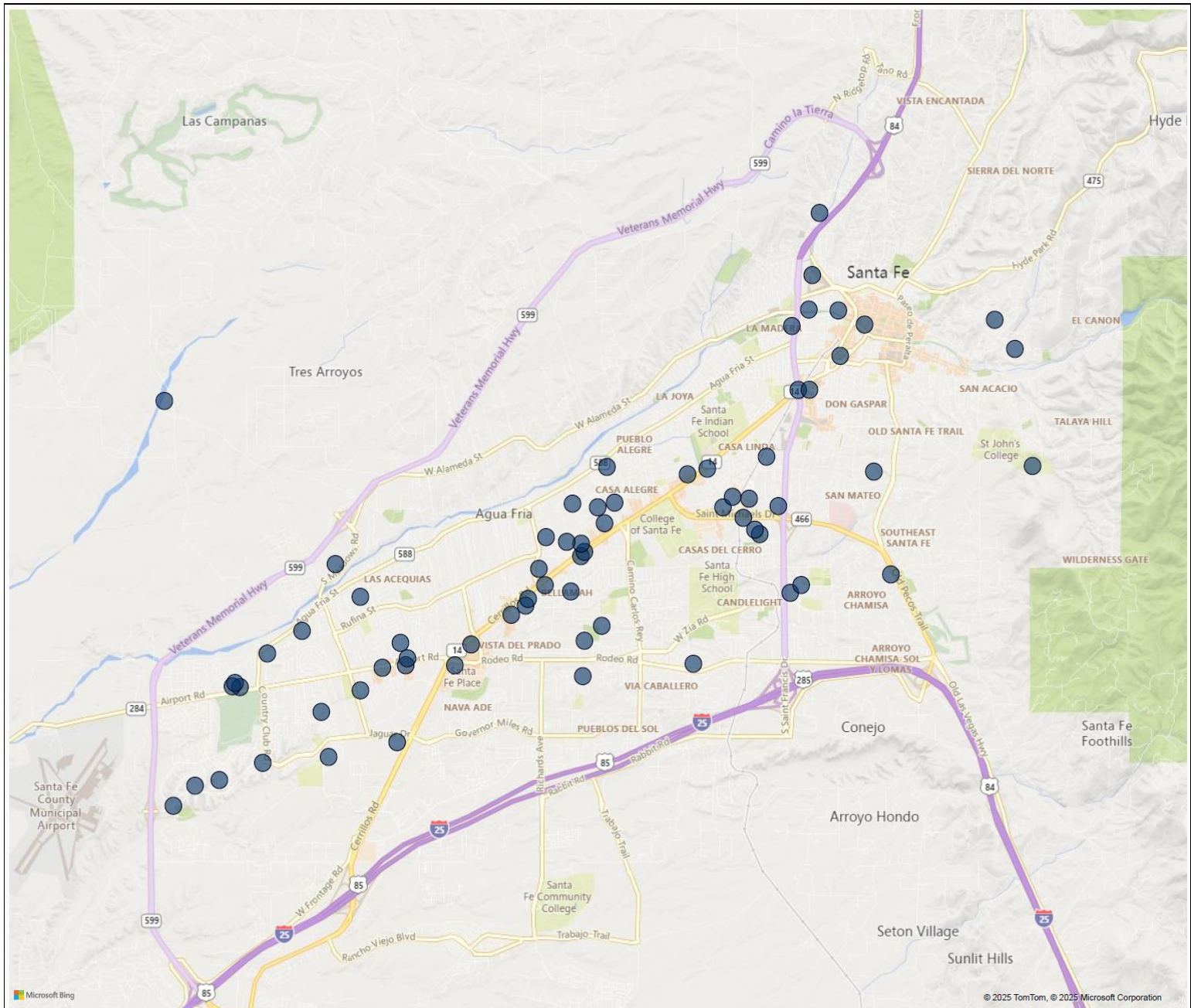
Reset Filters

Total Offenses

# 81

Total Incidents (May be Inclusive of Multiple Offenses)

# 78



78 offenses mapped.

3 offenses not mapped due to missing and/or incomplete geographic information. Offenses are still counted in other visuals.

Map Status:

All

District:

All

Zone:

All

Sector:

All

Incident Created Date

Last 1 Months (Calendar)

1/1/2025 - 1/31/2025

Switch Map Style (Heat/Point Map)

NIBRS Code:

23F - Theft From Motor V...

NIBRS Offense:

All

Offense Description:

All

Offense Category:

All

Address:

All

Reset Filters

Total Offenses

75

Total Incidents (May be Inclusive of Multiple Offenses)

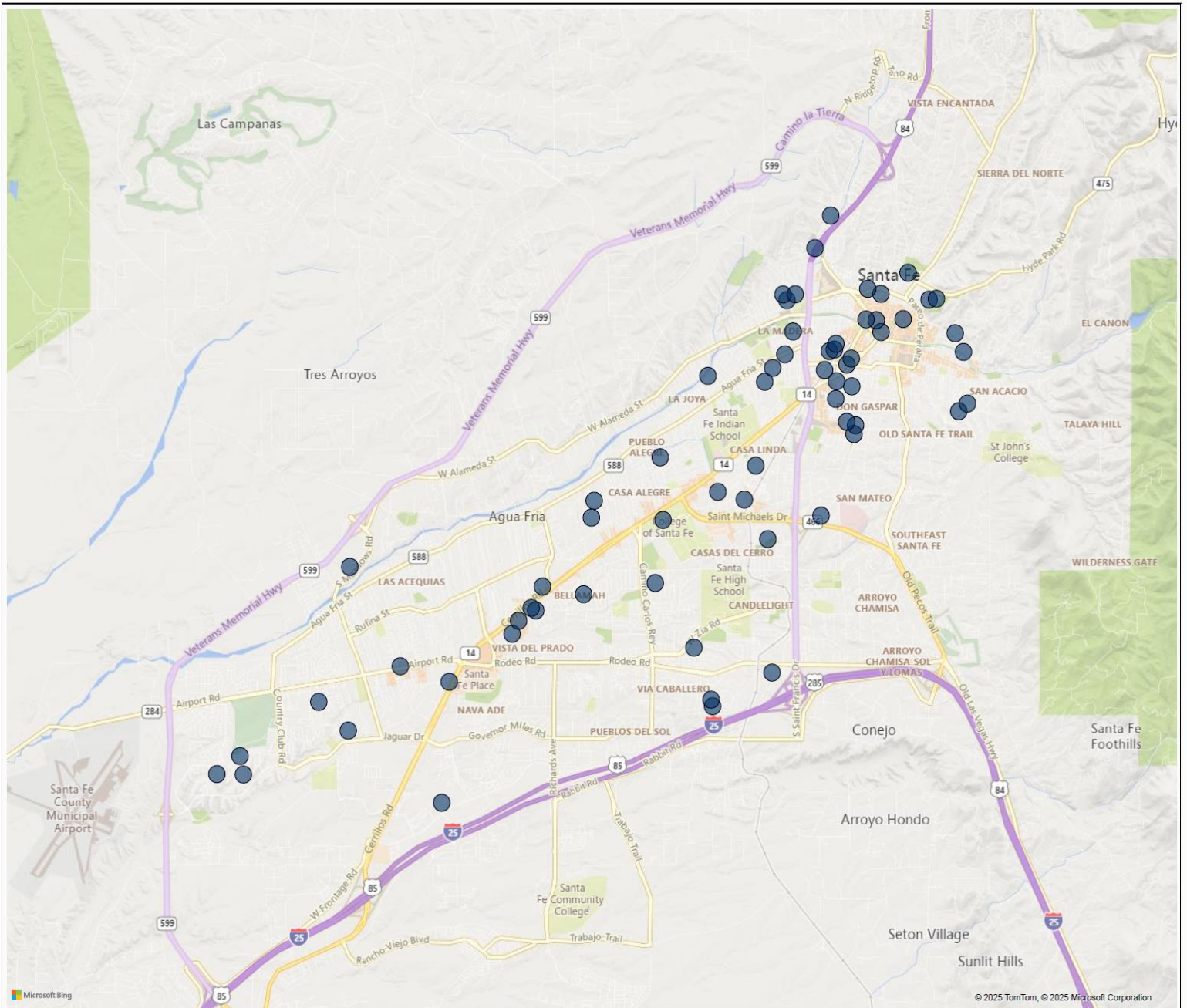
75

Offense Categories (NIBRS)

75



Larceny/Theft



70 offenses mapped.

5 offenses not mapped due to missing and/or incomplete geographic information. Offenses are still counted in other visuals.

**Map Status:** All    
**District:** All    
**Zone:** All    
**Sector:** All    
**Incident Created Date:** Last 1 Months (Calendar)   
 1/1/2025 - 1/31/2025

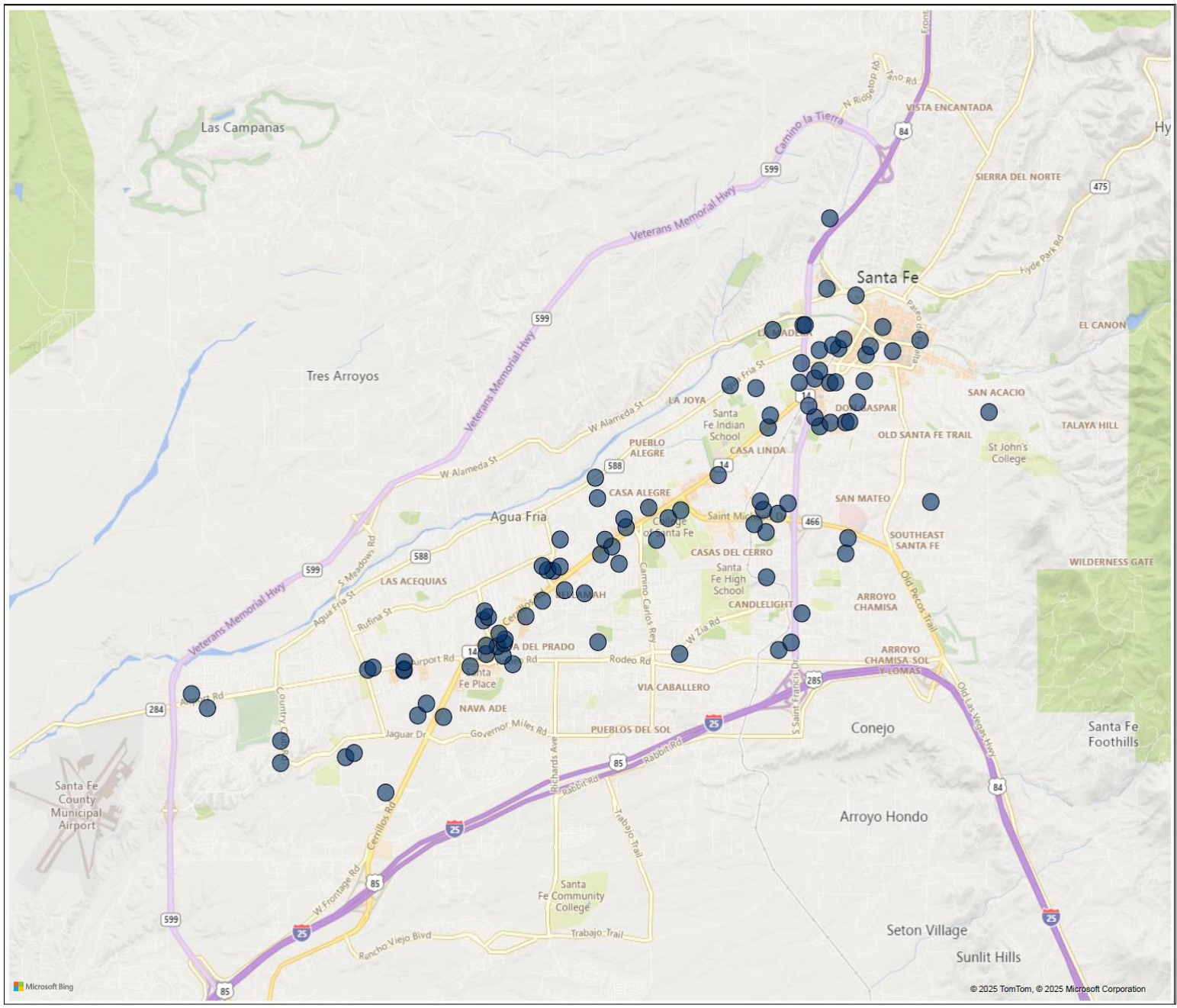
**NIBRS Code:** Multiple selections    
**NIBRS Offense:** All    
**Offense Description:** All    
**Offense Category:** All    
**Address:** All

Switch Map Style (Heat/Point Map)

Reset Filters

Total Offenses  
**200**

Total Incidents (May be Inclusive of Multiple Offenses)  
**196**



190 offenses mapped.

10 offenses not mapped due to missing and/or incomplete geographic information. Offenses are still counted in other visuals.



Crime Data

01-01-25 to 01-31-25

Base Occurrences

2025	Jan	Feb	Mar	Apr	May	Jun	Jul	Aug	Sep	Oct	Nov	Dec	Total
Homicide Offenses	1												1
Robbery	5												5
Motor Vehicle Theft	70												70
Arson	4												4
Sex Offenses, Forcible	4												4
Burglary/Breaking & Entering	65												65
Larceny/Theft Offenses	268												268
Assault Offenses	170												170

	Prior Month Changes		
	DECEMBER	JANUARY	Changes
Homicide Offenses	0	1	100.00%
Robbery	11	5	-54.55%
Motor Vehicle Theft	64	70	9.38%
Arson	3	4	33.33%
Sex Offenses, Forcible	5	4	-20.00%
Burglary/Breaking & Entering	63	65	3.17%
Larceny/Theft Offenses	274	268	-2.19%
Assault Offenses	168	170	1.19%

	YTD - Year to Year Changes		
	2024	2025	Changes
Homicide Offenses	0	1	100.00%
Robbery	10	5	-50.00%
Motor Vehicle Theft	48	70	45.83%
Arson	0	4	100.00%
Sex Offenses, Forcible	8	4	-50.00%
Burglary/Breaking & Entering	59	65	10.17%
Larceny/Theft Offenses	218	268	22.94%
Assault Offenses	136	170	25.00%

RESPONSE TIMES - Monthly Changes			
Median Time - Call Start to Dispatch			
	DECEMBER	JANUARY	Changes
Priority 1	0:17:15	0:12:28	-27.73%
Priority 2	0:29:22	0:22:27	-23.55%
Priority 3	0:48:08	0:37:37	-21.85%

RESPONSE TIMES - Monthly Changes			
Median Time - Dispatch to Arrival			
	DECEMBER	JANUARY	Changes
Priority 1	0:07:53	0:07:48	-1.06%
Priority 2	0:07:47	0:07:17	-6.42%
Priority 3	0:09:02	0:07:08	-21.03%

	2024	2025	Changes
Overall Total	479	587	22.55%

\*\*denotes an increase

CALLS FOR SERVICE			
Monthly Changes			
	DECEMBER	JANUARY	Changes
Dispatched	4710	4504	-4.37%
Self Initiated	1572	1860	18.32%
Total	6282	6364	1.31%