



**Agenda Regular Meeting of the Planning
Commission
March 5, 2026 at 6:00 PM
Council Chambers, City Hall
200 Lincoln Avenue**

Procedures for Planning Commission Meeting
AMENDED

Viewing: Members of the public may stream the meeting live on the City of Santa Fe's YouTube channel at <https://www.youtube.com/user/cityofsantafe> . The YouTube live stream can be accessed at this address from most smartphones, tablets, or computers.

Live Public Comment: Members of the public may provide public comment in person during the public comment portion of the public hearing.

Virtual Public Comment: Members of the public may provide public comment virtually during the public comment portion of the public hearing by joining the Zoom meeting by internet or phone using the following link: <https://santafenm-gov.zoom.us/j/85309915775>

By phone:+1 253 215 8782 US (Tacoma) +1 346 248 7799 US (Houston) +1 669 444 9171 US +1 669 900 6833 US (San Jose) +1 719 359 4580 US +1 253 205 0468 US +1 360 209 5623 US +1 386 347 5053 US +1 507 473 4847 US +1 564 217 2000 US +1 646 931 3860 US +1 689 278 1000 US +1 929 205 6099 US (New York) +1 301 715 8592 US (Washington DC) +1 305 224 1968 US +1 309 205 3325 US +1 312 626 6799 US (Chicago)

Webinar ID: 853 0991 5775

Written Comment: Members of the public may submit public comments by 5 p.m. on the Monday before the meeting via <https://santafenm.gov/land-use/current-planning/public-comment>. Comments will then be published after this deadline. The agenda and packet for the meeting will be posted at <https://santafenm.portal.civicclerk.com/>

1. Call to Order
2. Pledge of Allegiance
3. Roll Call
4. Approval of Agenda
5. Approval of Consent Agenda
6. Approval of Minutes

- a. [December 18, 2025](#)
 - b. February 5, 2026
7. Approval of Findings/Conclusions
- a. **Case #2025-11386.** 214 Camino de los Marquez. **(TO BE POSTPONED TO APRIL 2, 2026)**
 - b. **Case #2025-11380.** 1000, 1101, and 1103 Cerrillos Road Development Plan.
8. Consent
9. Old Business
10. New Business
- a. **Case #2025-11270. 875 Camino Don Emilio Family Transfer Subdivision.** NM Land Solutions, “Agent” for Nancy Hoffman, Owner and Applicant (“Applicant”), requests approval of a Family Transfer Subdivision to subdivide 4.59-acres into three (3) lots (Lot 1=2.087-acres and Lots 2 and 3 = 1.25-acres each). The property is zoned R-1 (Residential, 1 Dwelling Unit per Acre) and located within the Suburban Archaeological Review District. (Alexa Hempel Case Manager, anhempel@santafenm.gov).
 - b. **Case #2026-11784. 315 Sena St Certificate of Compliance.** Charles Henry of Friedman Walcott Henry & Winston, LLC, Agent, for Christopher Alden Olsen Revocable Trust, Owner, requests approval of a Certificate of Compliance per SFCC §14-2.1.E.XI.b., for a lot that is non-compliant with City Subdivision Review requirements at 315 Sena St. The property is zoned R-21 (twenty-one residential units per acre) and consists of a 4,006 square foot lot with one dwelling unit and ADU, within the Don Gaspar Area Historic District. (Alexa Hempel, Case Manager, anhempel@santafenm.gov).
11. Staff Communications
- a. Presentation on water development by Alan Hook, City Water Resources Coordinator
12. Matters from the Commission
13. Adjourn

Persons with disabilities in need of accommodations, contact the City Clerk's office at 955-6521, five (5) working days prior to meeting date.



MINUTES

Commissioners Present:

Chair Janet Clow
Vice Chair Peter Smith
Commissioner Thomas (TJ) Rieland
Commissioner Piper Kapin
Commissioner Scott Barber
Commissioner Kelly McReynolds
Commissioner Matt Embry

Staff Present:

Heather Lamboy, Planning and Land Use Director
Maggie Moore, Assistant Planning and Land Use Director
Rebecca Mnuk-Herrmann, Assistant City Attorney
Janice Biletznikoff, Long-Range Strategic Planner
Nathan Lindquist, Senior Planner

1. **CALL TO ORDER**
2. **PLEDGE OF ALLEGIANCE**
3. **ROLL CALL**
4. **APPROVAL OF AGENDA**

MOTION: Commissioner Kapin moved, seconded by Commissioner Embry, to approve the agenda.

VOTE: The motion was approved on the following Roll Call vote:

For:
Commissioner Barber
Commissioner McReynolds
Commissioner Rieland
Vice Chair Smith
Chair Clow
Commissioner Kapin
Commissioner Embry



MINUTES

REGULAR MEETING OF THE
PLANNING COMMISSION
December 18, 2025, AT 6:00 PM

Abstain: None

5. APPROVAL OF CONSENT AGENDA

No action was taken.

6. APPROVAL OF MINUTES OF DECEMBER 4, 2025 MEETING

The motion was made by Commissioner Barber, and seconded by Commissioner Kapin, to approve the minutes from the December 4, 2025 meeting.

For:
Commissioner Barber
Commissioner McReynolds
Commissioner Rieland
Vice Chair Smith
Chair Clow
Commissioner Kapin
Commissioner Embry

Against: None

7. APPROVAL OF FINDINGS/CONCLUSIONS

a. Case #2025-11526. Tierra Contenta Final Subdivision Plat.

The motion was made by Commissioner Kapin, and seconded by Commissioner Reiland, to approve the Findings/Conclusions of the Tierra Contenta Final Subdivision Plat.

For:
Commissioner Barber
Commissioner McReynolds
Commissioner Rieland
Vice Chair Smith
Chair Clow
Commissioner Kapin
Commissioner Embry

Against: None



City of Santa Fe

MINUTES

REGULAR MEETING OF THE
PLANNING COMMISSION
December 18, 2025, AT 6:00 PM

8. CONSENT

No action was taken.

9. OLD BUSINESS

No action was taken.

10. NEW BUSINESS

No action was taken.

11. STAFF COMMUNICATIONS

a. Study Session with the Technical Working Group (“TWG”) for the General Plan Update (“Santa Fe Forward”) on Scenario Planning Phase

12. MATTERS FROM THE COMMISSION

13. ADJOURN

The study session of the Planning Commission adjourned at 8:01 PM.

Liaison

Chair Janet Clow

Submitted by:



MINUTES

A. ROLL CALL

Commissioners Present:

- Chair Janet Clow
- Vice Chair Peter Smith
- Commissioner Thomas (TJ) Rieland
- Commissioner Sasha McGhee
- Commissioner Gurushabad (Sheb) Mirando
- Commissioner Kelly McReynolds
- Commissioner Scott Barber

B. PLEDGE OF ALLEGIANCE

C. APPROVAL OF AGENDA

MOTION: 1. Commissioner Mirando moved, seconded by Vice Chair Smith, to approve the agenda with the amendment to hear Staff Communications ahead of New Business. The amendment included switching the order of New Business to Case # 2025-11380, 1000, 1101, and 1103 Cerrillos Road Development Plan, being heard first and Case #2025-11386. 214 Camino de los Marquez, heard second.

VOTE: The motion was approved on the following Roll Call vote:

For:

- Vice Chair Peter Smith Yes
- Commissioner TJ Rieland Yes
- Commissioner Sasha McGhee Yes
- Commissioner Sheb Mirando Yes
- Commissioner Kelly McReynolds Yes
- Commissioner Scott Barber Yes

Against: None

Abstain: None



MINUTES

D. APPROVAL OF MINUTES

1. December 18, 2025

MOTION: Vice Chair Smith moved, seconded by Commissioner Rieland, to approve the minutes with changes to show Chair Clow did not vote on matters from Planning Commission meeting on December 18, 2025 .

VOTE: The motion was approved on the following Roll Call vote:

For:
Vice Chair Peter Smith Yes
Commissioner TJ Rieland Yes
Commissioner Sheb Miranda Yes
Commissioner Piper Kapin Yes
Commissioner Kelly McReynolds Yes
Commissioner Scott Barber Yes

Against: None

Abstain: Commissioner Sasha McGhee

E. STAFF COMMUNICATIONS

1. Affordable Housing Presentation – Faviola Chavez



City of Santa Fe

MINUTES

REGULAR MEETING OF THE
PLANNING COMMISSION
February 5, 2026, AT 6:00 PM

F. APPROVAL OF FINDINGS/CONCLUSIONS

- Case #2026-11807. 7261 Airport Road Development Plan Time Extension.** Orion-West, LLC, Agent, MBR 7261 Airport Road LLC, Applicant (Buyer), Request Development Plan approval to construct 261,000 square feet of new construction for a 221-unit multi-family apartment complex. The project is a 7.96-acre lot zoned C-2 (General Commercial) within the Airport Road Overlay and River and Trails Archaeological Review District. (Claudia Kath, Case Manager, cmkath@santafenm.gov).

MOTION: Commissioner Mirando moved, seconded by Commissioner McGhee, to approve Findings for Case #2026-11807 subject to conditions of approval and technical corrections.

VOTE: The motion was approved on the following Roll Call vote:

For:
 Vice Chair Peter Smith Yes
 Commissioner TJ Rieland Yes
 Commissioner Sasha McGhee Yes
 Commissioner Sheb Mirando Yes
 Commissioner Kelly McReynolds Yes
 Commissioner Scott Barber Yes

Against: None

Abstain: None



City of Santa Fe

MINUTES

REGULAR MEETING OF THE
PLANNING COMMISSION
February 5, 2026, AT 6:00 PM

G. NEW BUSINESS

2. **Case #2025-11380. 1000, 1101, and 1103 Cerrillos Road Development Plan.** JenkinsGavin, Inc., Agent, for Titan Land Development, on Behalf of Gilliam Land Trust, owner and applicant (“Applicant”), requests approval of a Development Plan, for a 79,491 square foot, four-story, 150-room AC Marriott hotel. The subject properties comprise 3.40 +/- acres and are located within the Suburban Archaeological Review District and Cerrillos Road Highway Corridor (Zone 1) and zoned C-2 (General Commercial) (Claudia Kath, Case Manager, cmkath@santafenm.gov)

MOTION: Commissioner Mirando moved, seconded by Commissioner Smith, to approve Case #2025-11380, subject to conditions of approval, technical corrections, the applicant will work with staff to architecturally soften the 4th story corner deck, and the property owner have good faith to mitigate/ help the Gunnison Prairie Dogs.

VOTE: The motion was approved on the following Roll Call vote:

For: Vice Chair Peter Smith No
 Commissioner TJ Rieland No
 Commissioner Sasha McGhee Yes
 Commissioner Sheb Mirando Yes
 Commissioner Scott Barber No
 Commissioner Kelly McReynolds Yes
 Chair Clow (tie) Yes

Against: None

Abstain: None



City of Santa Fe

MINUTES

REGULAR MEETING OF THE
PLANNING COMMISSION
February 5, 2026, AT 6:00 PM

3. Case #2025-11386. 214 Camino de los Marquez.

JenkinsGavin, Agent, for Santa Fe Opera, Owner and Applicant (“Applicant”), requests approval of a Development Plan for up to 83 multifamily residential units. The property is located with the Suburban Archaeological and River and Trails Archaeological Review Districts and consists of +/-2.5-acre, zoned R-29 (Residential).(Nathan Lindquist, Case Manager, njlindquist@santafenm.gov).

MOTION: Commissioner Barber moved, seconded by Commissioner Rieland, to approve Case #2025-11386, subject to conditions of approval and technical corrections.

VOTE: The motion was approved on the following Roll Call vote:

- For:** Commissioner Peter Smith Yes
- Commissioner TJ Rieland Yes
- Commissioner Sasha McGhee Recused
- Commissioner Sheb Mirando Yes
- Commissioner Scott Barber Yes
- Commissioner Kelly McReynolds
- Chair Clow Recused

Against: None

Abstain: None

H. MATTERS FROM THE COMMISSION

I. ADJOURNMENT

10:00 P.M.

Liaison

Chair

**City of Santa Fe
Planning Commission
Findings of Fact and Conclusions of Law**

Case # 2025-11380

1000, 1101 & 1103 Cerrillos Road Development Plan

Owner's/Applicant's Name - Titan Land Development

Agent's Name - Jenkins/Gavin

THIS MATTER came before the Planning Commission (Commission) for public hearing on February 5, 2026 (Hearing) upon the development plan application (Application) of Jenkins/Gavin Planning as Agent for Titan Land Development (Applicant).

The Application pertains to the property located at 1000, 1101 & 1103 Cerrillos Road totaling approximately 3.40 +/- acres (Property). The Applicant requests approval of a development plan for a 79,491-square-foot, four-story, 150-room “Antonio Catalan” Marriott hotel (Project). The property is zoned C-2 (General Commercial) and is within the Suburban Archaeological Review District and the Cerrillos Road Highway Corridor (Zone 1).

After conducting a public hearing and having heard from staff and all interested persons, the Commission hereby FINDS, as follows:

FINDINGS OF FACT

General

1. The Applicant requested approval of a development plan for a four story, 150-room, AC Marriott hotel totaling 79,491 square feet.
2. At the hearing, the Commission received reports from the City's Land Use Staff, testimony and evidence from the Applicant, and testimony offered by any interested members of the public.
3. SFCC 1987 Section 14-3.1 sets out certain procedures to be followed on the Application, including, without limitation: (a) a pre-application conference [SFCC 1987 § 14-3.1(E)]; (b) an Early Neighborhood Notification (ENN) meeting [SFCC 1987 § 14-3.1(F)(2)(a)(iv)]; and (c) compliance with notice and public hearing requirements [SFCC 1987 § 14-3.1(H)-(I)].
4. The Applicant attended a pre-application conference on August 14, 2025, with City Land Use Department Staff (City Staff).
5. The Applicant conducted an ENN meeting for this project. The Applicant gave notice of the ENN meetings to neighbors and neighborhood associations within 300 feet of the subject property and posted posters on the subject property.
6. The Applicant held the virtual ENN meeting on September 30, 2025. The ENN meeting was attended by members of the Applicant team, City Staff, and approximately 31 members of the public.
7. City staff reviewed the Application, as well as the related materials and information submitted by the Applicant for conformity with applicable SFCC requirements. Staff also provided the Planning Commission with a written report of its findings (Staff Report), which evaluates the factors relevant to the Application.

8. Staff recommended that the Commission approve the development plan, subject to certain conditions (the Conditions) and the technical corrections set forth in the Staff Report and Attachments.
9. Pursuant to SFCC 1987 Section 14-2.3(C)(1), the Commission has the authority to review and approve development plans.

Development Plan

1. Under SFCC 1987 Section 14-3.8(B)(3)(a), a new development with a gross floor area of thirty thousand (30,000) square feet or more requires approval of a development plan.
2. SFCC 1987 Section 14-3.8 establishes certain procedures for development plan approval including, without limitation, a public hearing by the Commission and a decision based on the criteria set out in SFCC 1987 Section 14-3.8(D).
3. SFCC 1987 Section 14-3.8(C)(1) requires the Applicant to submit plans and other documentation that demonstrates conformance with applicable provisions of the SFCC (Submittal Requirements).
4. SFCC 1987 Section 14-3.8(D)(1) sets out approval criteria and requires the Commission to make complete findings of fact sufficient to show that these criteria have been met before approving a development plan.
5. Pursuant to SFCC 1987 Section 14-3.8(D)(2), the Commission “may specify conditions of approval that are necessary to accomplish the proper development of the area and to implement the policies of the general plan.”
6. The Commission finds that the Conditions and technical corrections set forth in the Staff Report and attachments are necessary to accomplish the proper development of the area and to implement the policies of the general plan.

CONCLUSIONS OF LAW

Under the circumstances and given the evidence and testimony submitted during the hearing, the Commission CONCLUDES as follows:

General

1. Pursuant to SFCC 1987 Section 14-3.1, all procedural requirements regarding the pre-application conference, ENN meeting, and notice of public hearing have been met.

Development Plan

1. Pursuant to SFCC 1987 Section 14-2.3(C)(1) and Section 14-3.8(B)(4), the Commission has authority to review and approve this final development plan.
2. Pursuant to SFCC 1987 Section 14-3.1, all procedural requirements regarding the pre-application conference, ENN meeting, and notice of public hearing have been met.
3. Pursuant to SFCC 1987 Section 14-3.8(C)(1), the Applicant met the applicable Submittal Requirements.
4. Pursuant to SFCC 1987 Section 14-3.8(D)(1)(a), the Commission finds that it has the authority to review the Development Plan under SFCC 1987 Sections 14-2.3(C)(1), 14-3.8(B)(4), and Table 14-2.1-1.

5. Pursuant to SFCC 1987 Section 14-3.8(D)(1)(b), the Commission finds that the Development Plan will not adversely affect the public interest. The Governing Body has implemented the General Plan and ordinances to establish minimum standards for health, safety and welfare affecting land uses and developments as a means to protect the public interest. This project serves the public interest through the provision of much-needed housing.
6. Pursuant to SFCC 1987 Section 14-3.8(D)(1)(c), the Commission finds that the hotel use and any associated buildings are compatible with and adaptable to buildings, structures, and uses of the abutting property and other properties in the vicinity of the premises under consideration.
7. The Commission approves the Development Plan subject to the conditions and technical corrections recommended by Staff because all applicable code requirements and criteria for preliminary development plan approval have been met.

WHEREFORE, IT IS ORDERED ON THE 5th DAY OF MARCH, 2026 BY THE PLANNING COMMISSION OF THE CITY OF SANTA FE:

Considering the foregoing findings and conclusions, the Commission approves the development plan for the Property, as requested in the Application for Case # 2025-11380, subject to the Conditions and the technical corrections attached herewith. The development plan shall expire three years after issuance of this final action unless actual development of the site or off-site improvements has begun and is continued pursuant to Subsection 14-3.19(B)(6). If the development plan approval expires, approval of any corresponding preliminary development plan expires simultaneously pursuant to SFCC 1987 Section 14-3.19(B)(4).

Janet Clow, Chair

Date

FILED:

Geraldyn F. Cardenas
City Clerk

Date

APPROVED AS TO FORM:

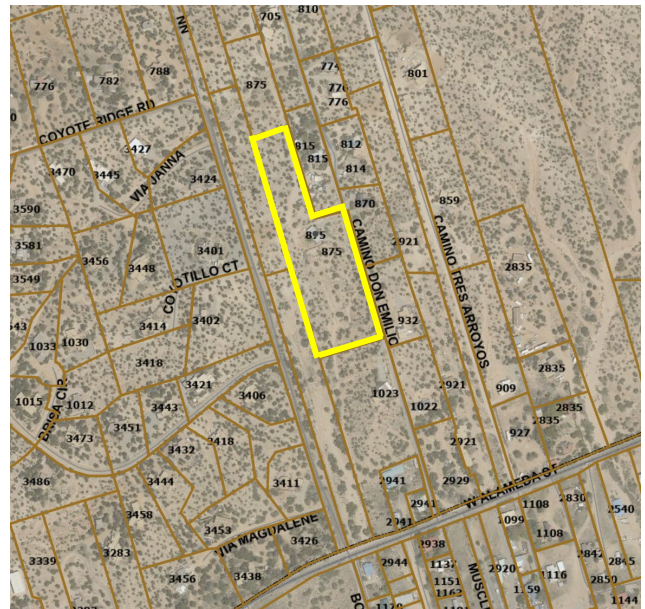
Frank Ruybalid
Assistant City Attorney

Date



Planning and Land Use Department Planning Commission Staff Report

Case Number	#2025-11270
Hearing Date	March 5, 2026
Agent	NM Land Solutions
Applicant	Nancy Hoffman
Request	Family Transfer Subdivision
Location	875 Camino Don Emilio, Santa Fe, NM 87507
Case Manager	Alexa Hempel
Zoning	R-1 (Residential, 1 Dwelling Unit per Acre)
Overlay	Suburban Archeological Review District
Pre-App Meeting	April 24, 2025
ENN Meeting	August 19, 2025
Proposal	The Applicant requests approval of a family transfer subdivision to subdivide the 4.59-acre lot into 3 lots, gifting the 2 new lots to her children for future residential development.



Site Map

Case #2025-11270. 875 Camino Don Emilio Family Transfer Subdivision. NM Land Solutions, “Agent” for Nancy Hoffman, Owner and Applicant (“Applicant”), requests approval of a Family Transfer Subdivision to split the existing 4.59-acre lot at 875 Camino Don Emilio into 3-lots, gifting the 2 created lots to her children. The property is zoned R-1 (Residential, 1 Dwelling Unit per Acre). (Alexa Hempel Case Manager, anhempel@santafenm.gov).

This application was reviewed under the previous Land Development Code. SFCC 1987 Ch. 14

I. RECOMMENDATION:

Staff recommends the Planning Commission **APPROVE** Case #2025-11270, “875 Camino Don Emilio Family Transfer Subdivision,” subject to the Conditions of Approval and Technical Corrections outlined in Attachment A of this report.

One motion will be required for this case:

- **APPROVE** or **DENY** Case #2025-11270, “875 Camino Don Emilio Family Transfer Subdivision,” subject to the Conditions of Approval and Technical Corrections outlined in Attachment A of Staff’s report.

II. EXECUTIVE SUMMARY

The subject property is located at 875 Camino Don Emilio, northeast of the intersection at Alameda St and Siler Rd. The Property is 4.59-acres with one existing home.

The Applicant requests approval of a family transfer subdivision to split the existing residential lot into 3 lots. Lot 1, where the Applicant currently lives, will become 2.087-acres. Lots 2 and 3 will each become approximately 1.25-acres and be given to the Applicant’s two (2) children. Both new lots will be serviced through an extension of the existing driveway off Camino Don Emilio and will use the existing private well through a well-share agreement. Both new properties will install their own private septic systems at the time of development.

This application was received on September 9, 2025. This date is prior to the adoption of phase 1 of the Land Development Code Update and therefore is subject to the regulations of the previous version of Chapter 14, SFCC 1987. Any future applications or building permits at this property, except the driveway extension, will be governed by the new Land Development Code, effective January 1, 2026 via Ord. No. 2025-25.

The Property is within Annexation Phase 3 of the City of Santa Fe. Phase 3 has not been annexed into the City yet but is governed by the Santa Fe Extraterritorial Land Use Authority Subdivision, Platting, Planning, and Zoning Ordinance (SPPaZO) (Santa Fe County Ordinance 2009-01). SPPaZO gives the City of Santa Fe Land Development Code authority over regulation of zoning, subdivision, planning, and platting of properties within the Areas to be Annexed (See Figure 1 and Attachment D).

The Applicant has complied with SFCC 1987 Sections 14-3.1(E) “*Pre-Application Conferences*”, 14-3.1(F) “*Early Neighborhood Notification Procedures*,” and 14-3.1(H) “*Notice Requirements*.”

Staff’s analysis finds that the Applicant has addressed the necessary findings per Section 14-3.7(C) “*Approval Criteria*” and recommends **APPROVAL** subject to conditions identified in Attachment A “*Conditions of Approval*” & “*Technical Corrections*.”

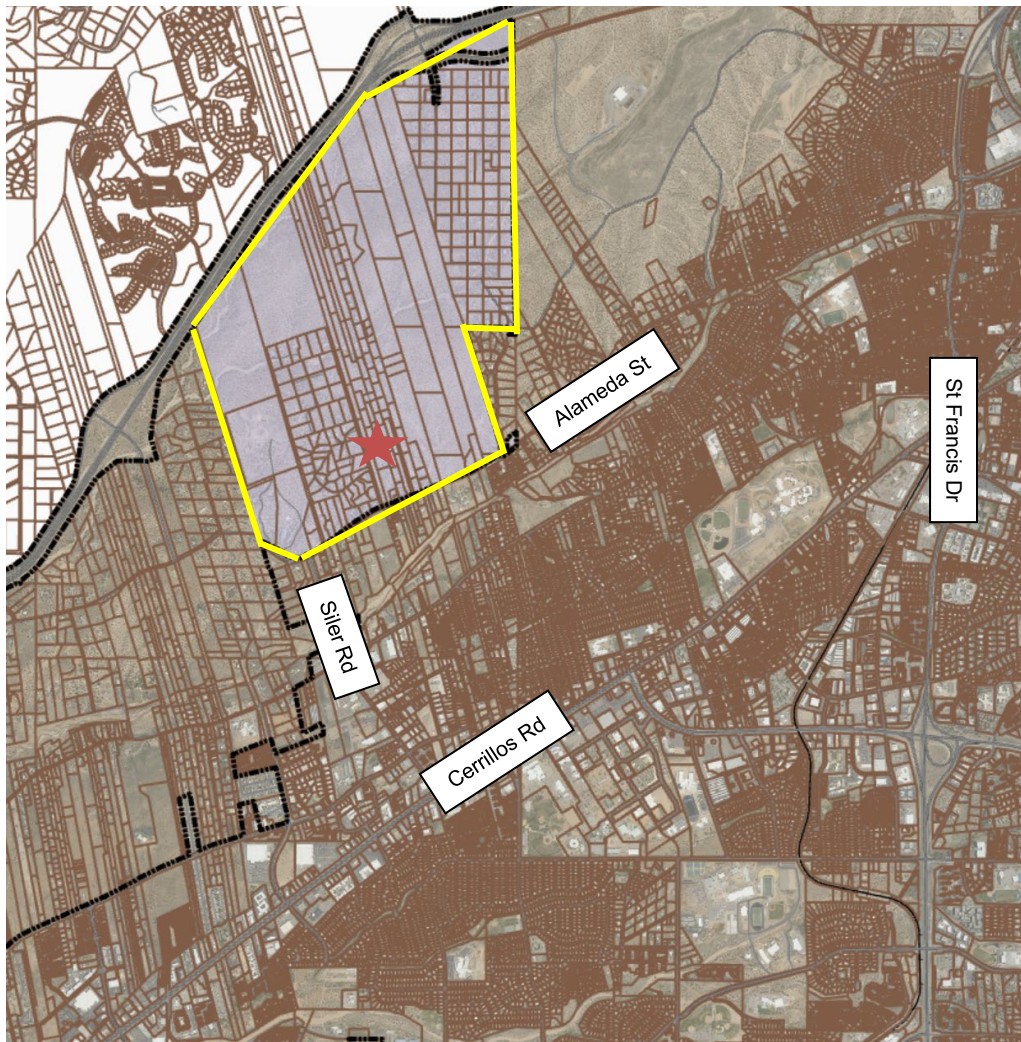


Figure 1: Annexation Phase 3 area outlined in yellow. Property approximated with red star.

III. PROJECT ANALYSIS: FAMILY TRANSFER SUBDIVISION

Property

The Property is located off a private street, Camino Don Emilio. The Applicant will retain the existing driveway off this street, extending it further into the property to provide access for the two (2) new lots created via the subdivision. The subdivision will split the existing 4.59-acre lot into the following three lots, all remaining zoned R-1 (Residential, 1 Dwelling Unit per Acre), with intention of the construction of one single-family dwelling on both new lots. One accessory dwelling unit per legal lot of record is also permitted.

- Lot 1: 2.087-acres, Nancy Hoffman
- Lot 2: 1.254-acres, Julia Hoffman
- Lot 3: 1.250-acres, Jordan Hoffman

Zoning & Land Use

The 875 Camino Don Emilio site and all properties surrounding it are zoned R-1 (Residential, 1 dwelling unit per acre) (Figure 3). All lots on the Property will be serviced through well and septic, which creates a minimum lot size of 1.25-acres via family transfer (SFCC 1987 Section 14-7.2-1, Note 16). This subdivision complies with the minimum lot size required.

Future construction of homes on the lots created will require compliance with the current zoning standards in Ch. 14 of the adopted City Code (Ord. No 2025-25, as amended). This includes height, lot coverage, and setbacks.

Table 1: R-1 Dimensional Standards (SFCC 1987 Section 14-3.2.C.2, as adopted in Ord. No. 2025-25)

Requirement	R-1*
Height	26' maximum for residential structures 38' maximum for nonresidential structures
Lot Coverage	40% maximum, may increase to 50% if private open space is provided
Setbacks	Street: 7 feet Rear: 15 feet Side: 5 feet

*Refer to SFCC Section 14-3.2(C)(2) for more detailed information

The General Plan’s Future Land Use Map (“FLUM”) proposes that this Property and surrounding properties remain 1 dwelling unit per acre. The

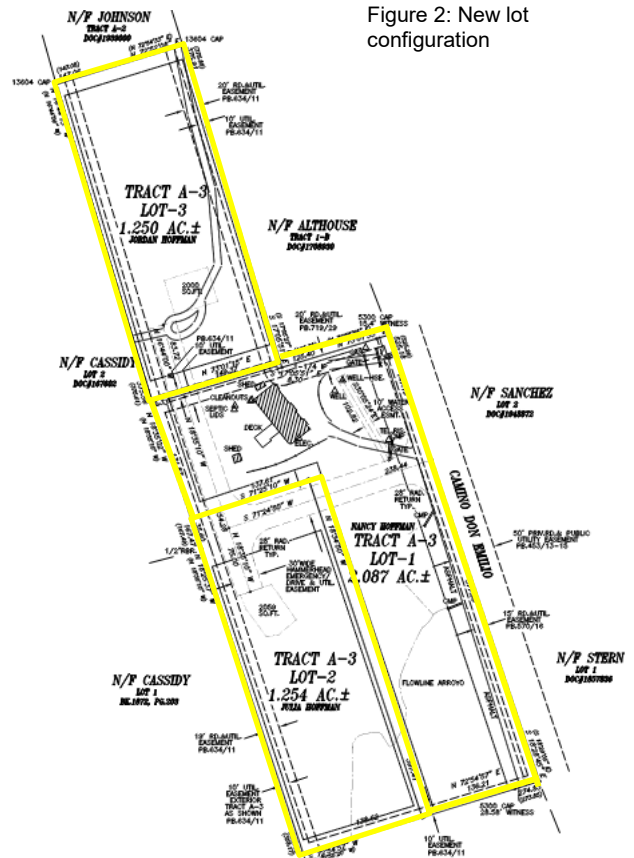


Figure 2: New lot configuration

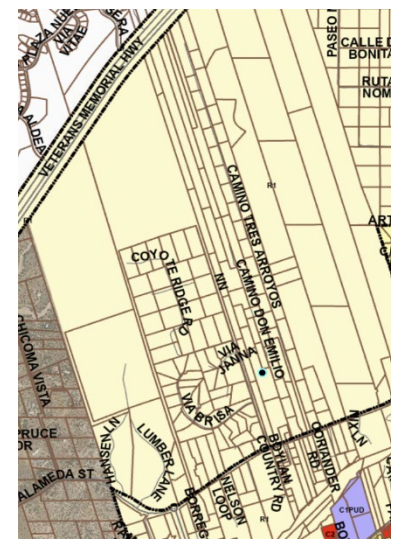


Figure 3: R-1 zoning in light yellow

subdivision proposed complies with this designation.

Access and Traffic

The current home on the Property is serviced via a driveway off Camino Don Emilio. The two (2) additional lots created through this subdivision will utilize the same driveway, through an easement, extended via a hammerhead to reach the new lots. The extended driveway will be a 20-foot wide gravel surface.

Camino Don Emilio is a private paved street that has a 50-foot-wide private access and utility easement. This street does not meet the City’s Street Improvement and Design Standards in SFCC 1987 Section 14-9.2, however; the current design was approved by the Extraterritorial Zoning Commission and Santa Fe County Board of Commissioners in 1999 and 2000 as part of the Eco-Seco Subdivision (See Attachment C-1). County approval classified this street as a ‘cul-de-sac’ and allowed for service of up to 30 dwelling units. With the creation of 2 additional lots to become dwelling units in the future, Camino Don Emilio will remain under the 30 dwelling units permitted. This subdivision therefore does not increase the extent of the nonconformity of the street, requiring the City to recognize the County’s approval under the SPPaZO Ordinance Section 7(D):

“Permits and approvals granted by the Extraterritorial Zoning Authority and the Extraterritorial Zoning Commission prior to enactment of this ordinance for which rights have vested (whether or not the permit or approval conforms to City Land Development Code) shall be recognized by the City and the County.”

City traffic review also found that this subdivision would create minimal impacts to the intersection with public infrastructure at W. Alameda, estimating two (2) additional peak hour trips using ITE Trip Generation LUC 2010 for each of the lots.

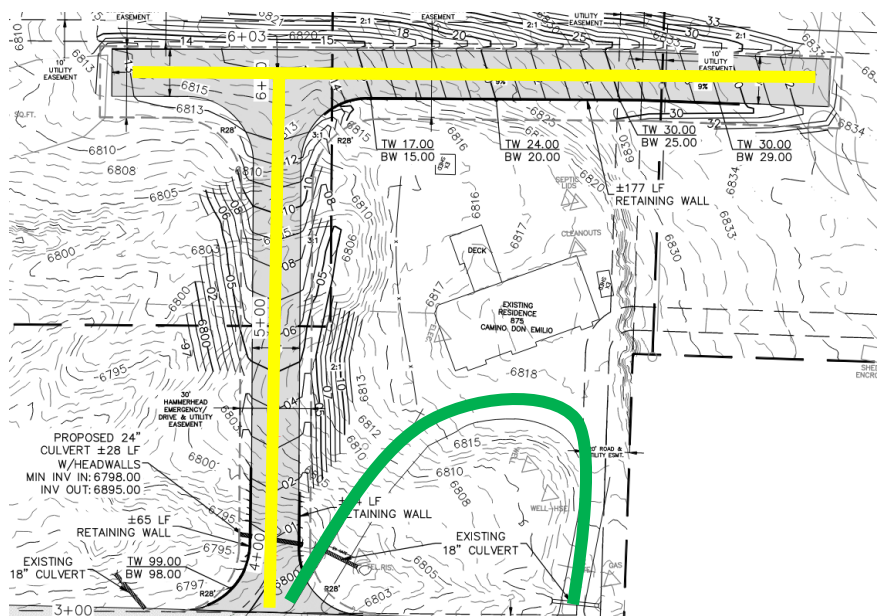


Figure 4: Existing driveway in green. Proposed hammerhead driveway extension to reach the 2 new lots in yellow.

Terrain Management & Landscaping

The Property slopes down from north to southwest with an overall grade change of approximately sixty (60) feet. There are areas of natural 30% or greater slopes on the property but their disturbance will be minimized in this subdivision and are not included in the buildable areas for the two (2) new lots. Sections of natural and manmade 30% or greater slopes will be disturbed for the extension of the driveway to access the new lots in accordance with SFCC 1987 Section 14-8.2(D)(2)(b). The disturbance will be mitigated via retaining walls and cut and fill slopes and will require site reclamation in accordance with SFCC 1987 Section 14-8.2(D)(5).

There are no floodplains on site but there are natural dry water courses which will be directed to culverts in the new driveway construction. All future development of the lots will require stormwater management measures governed by SFCC 1987 Section 14-8.2, as amended.

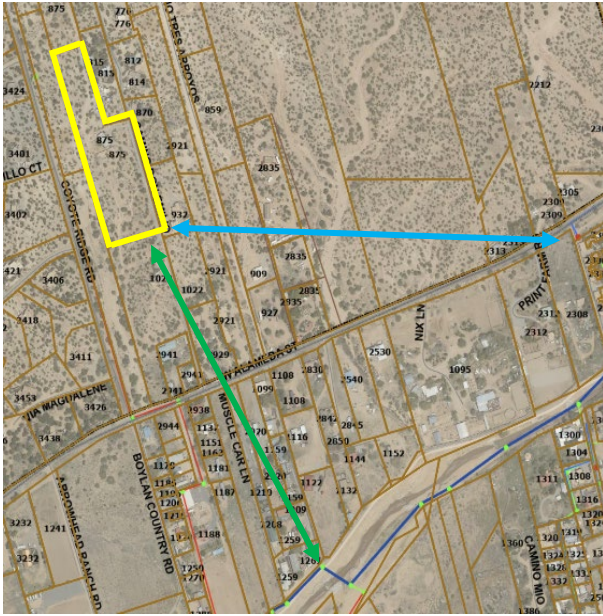
The property houses a combination of evergreen trees and shrubs, and the applicant understands requirements for preservation, replacement, and landscaping in SFCC 1987 Section 14-8.4. Landscaping and irrigation plans will be required at time of building permit in accordance with SFCC 1987 Section 14-9.6.

Terrain management and landscaping conditions can be found in Attachment A, “*Conditions of Approval & Technical Corrections.*”



Figures 5 and 6: Existing conditions site photos. Left shows Lot 3, right shows the existing driveway and surroundings

Utilities



The Property is currently serviced by a private well and private septic system. Electric, gas, telephone, and cable exist within the Camino Don Emilio road infrastructure.

The two (2) new lots created with this family transfer subdivision will utilize the well at the existing home on Lot 1, via a well-share assurance from the State of New Mexico (Draft of this agreement is included in Attachment C-1). When homes are built on the new lots, individual septic systems will be installed in accordance with SFCC Ch. 22 and State of New Mexico regulations.

Well and septic are permitted on the subject property due to public water and sewer infrastructure being over 300 feet from the site (see Figure 7).

Figure 7: Blue arrow represents the closest water distribution line, approximately 2,000 linear feet from the property. Green arrow represents the closest wastewater collection pipe, approximately 1,700 linear feet from the property.

Archaeology

The Property is within the Suburban Archaeological Review District; however, no further review is required unless utility plans exceed 550-linear feet of utility lines.

IV. SUBDIVISION APPROVAL CRITERIA SECTION 14-3.7(C)

SFCC 1987 Section 14-3.7 governs the authority, procedures, and restrictions for subdivisions, including family transfer subdivisions. Prior to approving a family transfer subdivision, the Planning Commission must make certain findings based off the approval criteria, or impose Conditions of Approval to ensure compliance with Chapter 14 and other applicable rules and regulations. The Criteria for approval of subdivisions are detailed below:

<p>Criterion 1: In all subdivisions, due regard shall be shown for all natural features such as vegetation, water courses, historical sites and structures, and similar community assets that, if preserved, will add attractiveness and value to the area or to Santa Fe.</p>	<p>Criterion Met: (Yes/No) YES</p>
<p>Applicant Response: <i>The property features a combination of evergreen trees, predominantly juniper alongside a few pinon pines. Preservation or replanting of these trees is mandatory. An existing tree survey may be required at the time of building permit submittal and review by land use staff to ensure that vegetation considerations are adequately addressed. It's worth noting that the proposed building sites have limited vegetation, with the majority of the natural greenery situated in the elevated, unbuildable areas of the lot. The proposed layout suggests that the impact on existing trees will be minimal, allowing for both construction and ecological preservation to coexist.</i></p> <p><i>Natural dry water courses exist and will remain unaffected by the construction of the proposed driveway and any future homes. The driveway's grading and drainage plan includes engineered culverts and retaining walls designed for effective stormwater management. When future homes are constructed, an engineered grading plan will be necessary to assess whether additional stormwater mitigation is required. This may involve on-lot ponding or the collection of rainwater from roofs through the installation of cisterns, and/or passive water harvesting techniques.</i></p> <p><i>The subject lot is situated in an area devoid of historical sites or structures, ensuring that the proposed subdivision will not disrupt any culturally significant landmarks. Additionally, the subdivision aligns with the established urban/rural character of the neighborhood, maintaining consistency with the existing lot sizes and residential design prevalent in the surrounding community. This proposed project is in harmony with local land use patterns and contributes positively to the area's residential landscape.</i></p>	
<p>Staff Response: Staff reviewed the Application with due regard for natural features, including vegetation, watercourses, historic and prehistoric sites, structures, and similar community assets in the area, and finds that the request satisfies this criterion subject to Conditions of Approval and Technical Corrections.</p>	

<p>Criterion 2: The planning commission shall give due regard to the opinions of public agencies and shall not approve the plat if it determines that in the best interest of the public health, safety or welfare the land is not suitable for platting and development purposes of the kind proposed. Land subject to flooding and land deemed to be topographically unsuited for building, or for other reasons uninhabitable, shall not be platted for residential</p>	<p>Criterion Met: (Yes/No) YES</p>
---	--

<p>occupancy, nor for other uses that may increase danger to health, safety or welfare or aggravate erosion or flood hazard. Such land shall be set aside within the plat for uses that will not be endangered by periodic or occasional inundation or produce unsatisfactory living conditions. See also Section 14-5.9 (Ecological Resource Protection Overlay District) and Section 14-8.3 (Flood Regulations).</p>	
<p>Applicant Response: <i>The property does not fall within any FEMA-designated floodplains, and there is no evidence of flooding history in the vicinity. The two proposed vacant lots each have over 2,000 square feet of buildable area on slopes of 15% or less. This topographical characteristic allows for the preservation of the natural terrain, avoiding any disruption to areas with slopes of 30% or greater. By adhering to these guidelines, the project not only minimizes environmental impact but also ensures that development occurs in a safe and suitable manner.</i></p>	
<p>Staff Response: The FEMA 100-year flood zone is not present on the subject parcel. The proposed subdivision will minimize disturbance of natural 30% or greater slopes and will follow stormwater management guidelines in SFCC 14-8.2. The proposed subdivision has been reviewed by the Development Review Team (DRT) in conjunction with the relevant City Code requirements and has been found to have met this criterion.</p>	

<p>Criterion 3: All plats shall comply with the standards of Chapter 14, Article 9 (Infrastructure Design, Improvements and Dedication Standards).</p>	<p>Criterion Met: (Yes/No) YES</p>
<p>Applicant Response: <i>The subject request is located within the presumptive city limits and is currently pending final annexation. Access is from the intersection of W. Alameda St. and Camino don Emilio Road. Camino don Emilio Road was approved as a cul-de-sac road through the public hearing process before the Extraterritorial Zoning Commission (EZC) and Board of County Commissioners (BCC).</i></p> <p><i>According to the prior Santa Fe County Extraterritorial Subdivision Regulations, the design standards for the cul-de-sac allow for access to a maximum of thirty units. City staff have confirmed that there are presently twenty-one existing units along the road. In addition, Ordinance No. 2013-01, which governs Subdivision Platting and Planning and Zoning (SPPAZO), specifically states in Section 9 that previous approvals granted by Santa Fe County must be recognized by the City.</i></p>	
<p>Staff Response: The subject plats will retain access off Camino Don Emilio through an extension of the existing driveway. Camino Don Emilio is a private street that does not conform to SFCC 14-9, however, the road was approved in the County in 2000 (EZ Case #S 99-4010 approved by the Extraterritorial Zoning Commission on July 8, 1999 and EZ Case #S 99-4350 approved by the Board of County Commissioners January 11, 2000) and must be recognized by the City under the SPPaZO Ordinance (Attachment D). The addition of two (2) lots will not exceed the approved number of dwelling units for Camino Don Emilio.</p>	

Criterion 4: A plat shall not be approved that creates a nonconformity or increases the extent or degree of an existing nonconformity with the provisions of Chapter 14 unless a variance is approved concurrently with the plat .	Criterion Met: (Yes/No) YES
Applicant Response: <i>The subject plat is designed in accordance with current zoning regulations and does not introduce any new non-conformities or exacerbate existing ones. The proposed development adheres to the established standards and requirements, ensuring that all aspects of the plat comply with applicable land-use regulations.</i>	
Staff Response: Staff finds that this subdivision will not increase the existing nonconformity of the private Camino Don Emilio Rd since the number of dwelling units approved for access by the County will not be exceeded. The subdivision plat and future development on the new lots will conform to the current provisions of Chapter 14.	

Criterion 5: A plat shall not be approved that creates a nonconformity or increases the extent or degree of an existing nonconformity with applicable provisions of other chapters of the Santa Fe City Code unless an exception is approved pursuant to the procedures provided in that chapter prior to approval of the plat .	Criterion Met: (Yes/No) YES
Applicant Response: <i>See #4 above.</i>	
Staff Response: Staff finds that the proposed Application does not create or increase the intensity of any nonconformity with other chapters of the City Code. No variances to the applicable provisions of the City Code are proposed or required. If the Conditions of Approval and Technical Corrections described in Attachment A are met, the subdivision plat would not create nonconformities to these provisions.	

V. EARLY NEIGHBORHOOD NOTIFICATION

The Applicant conducted an Early Neighborhood Notification (ENN) meeting on August 19, 2025. The Project Agent, City Staff, and approximately six (6) members of the public attended. Attendees expressed concern over the homeowner’s past and future contributions to the maintenance of the private road, Camino Don Emilio, as well as potential future flooding if the arroyos on the property become disturbed. The Agent clarified project details to address attendee concerns. Meeting notes from the Early Neighborhood Notification meeting can be found in Attachment C-4.

VI. EXPIRATION

Per SFCC 1987 Section 14-3.19(B)(3) *“Approval of a final plat for a subdivision, including a summary plat approved by the land use director and resubdivisions, shall expire three (3) years after final action approving it unless the plat is filed for record with the county clerk. If the final plat approval expires, then the approval of the corresponding preliminary plat expires simultaneously.”*

VII. ATTACHMENTS

ATTACHMENT A: Conditions of Approval & Technical Corrections

- 1. Table of Conditions of Approval
- 2. Table of Technical Corrections
- 3. Development Review Team Compiled Comments

ATTACHMENT B: Maps & Photos

- 1. Aerial View
- 2. Existing Condition Photos
- 3. Current Zoning Map
- 4. Future Land Use Map

ATTACHMENT C: Applicant Submittals

- C-1: Application
 - a. Application & Owner Authorization Letter
 - b. Letter of Intent
 - c. Subdivision Approval Criteria
 - d. Santa Fe Public Schools Notification
 - e. Legal Lot of Record & Eco Seco Subdivision Plat
 - f. Draft Well Share Agreement & Draft Documentation of Conveyance
- C-2: Proposed Plat
 - a. Subdivision Plat
 - b. Engineering Plans
- C-3: County Road Approval for Camino Don Emilio
 - a. Extraterritorial Subdivision Regulations
 - b. EZC Minutes
 - c. BCC Minutes
- C-4: ENN Meeting Minutes

ATTACHMENT D: SPPaZO Ordinance

APPROVED AS TO FORM BY THE PLANNING AND LAND USE DEPARTMENT:

Title	Name	Initials
Department Director	Heather Lamboy	<i>HLL</i>
Assistant Department Director	Maggie Moore	<i>MRM</i>
Planner Manager	Daniel A Esquibel	<i>DAE</i>
Planner Senior	Alexa Hempel	<i>ANH</i>

City of Santa Fe, New Mexico

Attachment A Conditions of Approval and Technical Corrections

- 1. Table of Conditions of Approval**
- 2. Table of Technical Corrections**
- 3. Development Review Team Compiled Comments**

Conditions of Approval & Technical Corrections

Conditions of Approval			
#	Condition of Approval	Dept. or Division	To be completed:
1	Provide draft of appropriate well sharing request letter for the State of New Mexico	Planning	Prior to public hearing (COMPLETED)
2	Provide executed well share agreement from State of New Mexico (SFCC 1987 14-9.6(A))	Planning	At time of recordation
3	Provide proof of appropriate septic assurances from the State of New Mexico (14-9.6(A))	Planning	Prior to building permit
4	Provide a <u>draft</u> copy of appropriate documentation of conveyance along with an affidavit with the county clerk containing the following: (i) a legal description of the property being transferred; and (ii) a statement that the transferor has not made any other transfers of any other lots to the person receiving it that would require the filing of an affidavit pursuant to this section. (SFCC 1987 14-3.7(F)(2)(b)).	Planning	Prior to public hearing (COMPLETED)
5	Record appropriate documentation of conveyance described above	Planning	At time of recordation
6	All utilities shall be underground	Planning	Prior to building permit
7	Proposed development is under 10 acres and no further review required unless utility plan exceeds 550-linear feet of utility lines.	Archaeology	-
8	The slope analysis map and the plat must show 2000 square foot buildable areas on each new lot that meet the criteria of no disturbance for 30% slopes and where 50% of the buildable area is on slopes of less than 20%.	Terrain Management/Engineering	Prior to recordation (COMPLETED)
9	The firm Map number is incorrect on Note 3 for the flood statement. It should be 35049C0411E	Terrain Management/Engineering	Prior to public hearing (COMPLETED)
10	Shall comply with IFC 2021 and city adopted ordinance 2024-2. Section 507	Fire	Prior to recordation
11	Shall note on plat "Shall comply with IFC 2021 and city adopted ordinance 2024-2 Section 507	Fire	Prior to public hearing (COMPLETED)
12	City of Santa Fe Building Code, Chapter 23-3.2 states that before commencement of any new construction, it is mandatory for the owner to obtain approval from the Public Works Department for any driveway curb cut or sidewalk crossing. This approval must be issued before a building permit for such new construction is approved.	Traffic	Prior to building permit
13	Note as the public infrastructure plans move forward to building permit, these may be subject to additional reviews and possible correction to meet Public Works Standard for	Traffic	Prior to building permit

Conditions of Approval			
#	Condition of Approval	Dept. or Division	To be completed:
	roadways, ADA, signing, striping, lighting, etc. prior to building permit approval.		
14	City Sewer Service is not available to serve this site. The project is to follow the requirements of Chapter 22 of the City Code for septic sewer service	Sewer	Prior to building permit
15	IF Applicant would like to connect to City water, an approved Agreement to Construct and Dedicate (ACD) will be required for new fire and domestic water services	Water	Prior to Building Permit Approval (Applicant is not connecting to city water)
16	IF Applicant would like to connect to City water, an approved Water Plan will be required for all new public water infrastructure and fire services.	Water	Prior to Public Hearing (Applicant is not connecting to city water)
17	IF new easements for public utilities are required as identified on the water plan, easements will be recorded on the final plat	Water	Prior to Recordation

Technical Corrections			
#	Technical Correction	Dept. or Division	To be completed:
1	Plat shall contain the following notice prominently portrayed: "NOTICE: This subdivision has been approved pursuant to the inheritance and family transfer provisions of the Santa Fe City Code. Procedures for inheritance and family transfer subdivision improvements are significantly different than for other types of subdivisions. No sale or lease of any lot designated on this subdivision plat shall occur within three years of the date this transfer is legally made. Any person intending to purchase a lot within this subdivision should contact the city of Santa Fe land use director. Requests for construction permits on illegally sold lots shall be denied." (14-3.7(F)(3)(5)(b))	Planning	Prior to public hearing (COMPLETED)
2	Adjust line weights to better show proposed lot lines	Planning	Prior to public hearing (COMPLETED)
3	Show buildable area for Lot 3. Minimum of 2,000 sq ft	Planning	Prior to public hearing (COMPLETED)
4	Show setbacks for all lots on plat	Planning	Prior to public hearing (COMPLETED)
5	Include the name of each family member to whom a lot is being transferred on the plat (14-3.7(F)(3)(d))	Planning	Prior to public hearing (COMPLETED)

Technical Corrections			
#	Technical Correction	Dept. or Division	To be completed:
6	Add signature blocks for Planning Commission Chair and Planning Commission Secretary	Planning	Prior to public hearing (COMPLETED)
7	Plat shall contain the following note: "Lots shall not be further subdivided unless in accordance with SFCC Ch.14, as amended, relevant to zoning and family transfer standards."	Planning	Prior to public hearing (COMPLETED)
8	Delete note #4 currently on plat. Add utility signature blocks for the following: PNM Electric Service, NM gas Co., Comcast, Century Link.	Planning	Prior to public hearing (COMPLETED)
9	Add case #2025-11270 to plat	Planning	Prior to public hearing (COMPLETED)
10	The request to defer the landscape and irrigation to the permit phase is approved based on the following code: 14-9.6 - STANDARDS FOR INHERITANCE OR FAMILY TRANSFER SUBDIVISIONS (A) Installation of Improvements: Any improvements required to be constructed on inheritance or family transfer subdivisions are only required to be completed at the time a construction permit is issued on any lot contained in the subdivision, and not at the time of plat approval or recordation. A financial guarantee is not required at the time of plat recordation. If an inheritance or family transfer subdivision will result in the creation of only one additional lot and will not have public sewer or water available, the applicant will be required to provide proof of appropriate well and septic assurances from the State of New Mexico prior to approval of the subdivision.	Landscaping	-
11	1. Provide a significant tree survey, list species, size, and quantities. Any trees to be removed shall be mark on the plan with a red X. Replacement trees are required, tree for tree.	Landscaping	At time of building permit
12	Provide a landscape irrigation plan by a qualified irrigation designer per COSF code Chapter 14-8.4(E) (for the required replacement trees) Water Harvesting and Irrigation Standards and COSF Landscape Irrigation Design Standards.	Landscaping	At time of building permit
13	All disturbed areas due to construction shall be revegetated and irrigated. Grass seed mix shall be Dryland Blend Native Grass Mixture from Plants of the Southwest or equal. Seed rate shall be 2 lbs. per 1,000 sf.	Landscaping	At time of building permit
14	Transition line between excavation and native soil shall be smoothly raked, creating a clean consistent grade. Existing grade below native trees and shrubs shall remain undisturbed throughout the dripline of the plant material. No mounding of soil, fill dirt, organic or inorganic debris shall be abandoned under native plant material canopies.	Landscaping	At time of building permit

Technical Corrections			
#	Technical Correction	Dept. or Division	To be completed:
	<p>All disturbed areas due to construction and not part of the landscape plan shall be revegetated and irrigated including spoil piles and stockpiles of any material. Grass seed mix shall be Dryland Blend Native Grass Mixture from Plants of the Southwest or equal. Seed rate shall be 2 lbs. per 1,000 sf.</p> <p>Areas of natural gravel, cobble, fractured stone, and/or boulder fields shall be restored to the natural state that existed prior to construction. Grade out any damage to the natural terrain prior to the re-application of native stone material.</p>		
15	<p>Retaining Wall / Fence: 14-8.4(J)(2)(b)(i) Any wall or fence that is more than three (3) feet above finished grade on the side facing the street, shall be set back from the street right of way line a distance equal to or greater that the height.</p>	Landscaping	Prior to recordation



City of Santa Fe, New Mexico

200 Lincoln Avenue, P.O. Box 909, Santa Fe, N.M. 87504-0909

www.santafenm.gov

Alan Webber, Mayor

Councilors:

Signe I. Lindell, Mayor Pro Tem, District 1

Alma G. Castro, District 1

Michael J. Garcia, District 2

Carol Romero-Wirth, District 2

Lee Garcia, District 3

Pilar F.H. Faulkner, District 3

Jamie Cassutt, District 4

Amanda Chavez, District 4

October 9, 2025

Case # 2025-11270

Victoria Dalton
NM Land Solutions
915 Mercer St.
Santa Fe, NM 87505

Dear Victoria,

Your application was received on September 8, 2025 for:

Case #2025-11270. 875 Camino Don Emilio Family Transfer Subdivision. NM Land Solutions, (“Agent”), for Nancy Hoffman, Owner and Applicant (“Applicant”), requests approval of a Family Transfer Subdivision to split the existing lot into 3-lots, gifting the 2 created lots to her children. The property is 4.59-acres, zoned R-1 (Residential, 1 Dwelling Unit per Acre). (Alexa Hempel Case Manager, anhempel@santafenm.gov).

This application has been reviewed by Planning Division staff (Staff) and the City’s Development Review Team (DRT). Attached are the initial DRT review comments including conditions of approval and technical corrections. Additional corrections may follow throughout the development review and permitting processes. I would like to highlight and summarize the following key items. **Those items in green font must be completed prior to planning commission.**

A. Initial Planning Division Review Summary

Your family transfer subdivision application has been reviewed by Planning Division staff and the following necessary revisions have been identified:

1. Provide appropriate well sharing permit from the State of New Mexico
2. Provide proof of appropriate septic assurances from the State of New Mexico (14-9.6(A))
3. Provide a statement that the transferor has not made any other transfers of any other lots to the person receiving it that would require the filing of an affidavit pursuant to this section. (SFCC 14-3.7(F)(2))
4. A copy of the instrument of transfer to the transferee or their authorized representative must be provided to the city

5. All utilities shall be underground
6. Plat shall contain the following notice prominently portrayed: "NOTICE: This subdivision has been approved pursuant to the inheritance and family transfer provisions of the Santa Fe City Code. Procedures for inheritance and family transfer subdivision improvements are significantly different than for other types of subdivisions. No sale or lease of any lot designated on this subdivision plat shall occur within three years of the date this transfer is legally made. Any person intending to purchase a lot within this subdivision should contact the city of Santa Fe land use director. Requests for construction permits on illegally sold lots shall be denied." (14-3.7(F)(3)(5)(b))
7. Adjust line weights to better show proposed lot lines
8. Show buildable area for Lot 3. Minimum of 2,000 sq ft
9. Show setbacks for all lots on plat
10. Include the name of each family member to whom a lot is being transferred on the plat (14-3.7(F)(3)(d))
11. Add signature blocks for Planning Commission Chair and Planning Commission Secretary
12. Plat shall contain the following note: "Lots shall not be further subdivided unless in accordance with SFCC Ch.14, as amended, relevant to zoning and family transfer standards."
13. Delete note #4 currently on plat. Add utility signature blocks for the following: PNM Electric Service, NM gas Co., Comcast, Century Link.
14. Add case #2025-11270 to plat

B. Initial DRT Review Summary

Your family transfer subdivision application has been reviewed by the DRT and the following necessary revisions have been identified:

1. City Sewer Service is not available to serve this site. The project is to follow the requirements of Chapter 22 of the City Code for septic sewer service.
2. Proposed development is under 10 acres and no further review required unless utility plan exceeds 550-linear feet of utility lines.
3. Shall comply with IFC 2021 and city adopted ordinance 2024-2. Section 507
4. Shall note on plat: "Shall comply with IFC 2021 and city adopted ordinance 2024-2 Section 507."
5. City of Santa Fe Building Code, Chapter 23-3.2 states that before commencement of any new construction, it is mandatory for the owner to obtain approval from the Public Works Department for any driveway curb cut or sidewalk crossing. This approval must be issued before a building permit for such new construction is approved.
6. Note as the public infrastructure plans move forward to building permit, these may be subject to additional reviews and possible corrections to meet Public Works Standards for roadways, ADA, signing, striping, lighting, etc. prior to building permit approval.
7. The City of Santa Fe Water Division recognizes that this parcel falls within the County to City Annexation Area 3, and is treated as within presumptive City limits. The property boundary falls >300 ft away from an existing public water distribution main, so a domestic water well permit application is a possibility for obtaining domestic water service for the two new residential lots created by the subdivision of the existing parcel per 25-1.10. If the Applicant desires public City water service, a main extension is required per Chapter 25, Exhibit A, Rule 19. This would

necessitate an Agreement to Construct and Dedicate (ACD), and a water plan. For this property, it may also require the installation of a Pressure Reducing Valve (PRV) due to the location of the parcel in the overall water system. The Water Division can supply a technical evaluation to determine the details of what it would take to supply public City water service to this parcel if the Applicant desires.

8. Provide a significant tree survey, list species, size, and quantities. Any trees to be removed shall be mark on the plan with a red X. Replacement trees are required, tree for tree.
9. Provide a landscape irrigation plan by a qualified irrigation designer per COSF code Chapter 14-8.4(E) (for the required replacement trees) Water Harvesting and Irrigation Standards and COSF Landscape Irrigation Design Standards.
10. All disturbed areas due to construction shall be revegetated and irrigated. Grass seed mix shall be Dryland Blend Native Grass Mixture from Plants of the Southwest or equal. Seed rate shall be 2 lbs. per 1,000 sf.
11. Transition line between excavation and native soil shall be smoothly raked, creating a clean consistent grade. Existing grade below native trees and shrubs shall remain undisturbed throughout the dripline of the plant material. No mounding of soil, fill dirt, organic or inorganic debris shall be abandoned under native plant material canopies. All disturbed areas due to construction and not part of the landscape plan shall be revegetated and irrigated including spoil piles and stockpiles of any material. Grass seed mix shall be Dryland Blend Native Grass Mixture from Plants of the Southwest or equal. Seed rate shall be 2 lbs. per 1,000 sf. Areas of natural gravel, cobble, fractured stone, and/or boulder fields shall be restored to the natural state that existed prior to construction. Grade out any damage to the natural terrain prior to the re-application of native stone material.
12. Retaining Wall / Fence: 14-8.4(J)(2)(b)(i) Any wall or fence that is more than three (3) feet above finished grade on the side facing the street, shall be set back from the street right of way line a distance equal to or greater that the height.
13. The slope analysis map and the plat must show 2000 square foot buildable areas on each new lot that meet the criteria of no disturbance for 30% slopes and where 50% of the buildable area is on slopes of less than 20%.

Please review all attached Staff and DRT Initial comments, revise your submittals as needed and resubmit for secondary review. Once revised submittals are accepted, a public hearing date may be scheduled. Please let me know if you have any questions or concerns.

Thank you,

Alexa Hempel

Senior Planner, Planning and Land Use Department

Attachments:

1. Planning DRT Memo
2. Wastewater DRT Memo
3. Traffic DRT Memo
4. Landscape, Lighting, Irrigation DRT Memo
5. Water DRT Memo

October 9, 2025

Initial Review Memo for 875 Camino Don Emilio

Page 4 of 4

6. Fire DRT Memo
7. Archaeology DRT Memo
8. Engineering DRT Memo

Development Review Team (DRT) Comment Form

DRT Review Schedule – 9-12+ weeks*

Initial DRT Comments are due to the case planner within three weeks of the *DRT Application Intake* meeting. Initial DRT review should confirm that the application is complete (i.e. Water Budget has been submitted) and/or identify additional submittals or corrections (i.e. Water Budget needs revision). The case planner will review and convey all *Initial DRT Comments* to the applicant via a *Review Memo*. The applicant must respond to all *Initial DRT Comments* and submit a revised application for Final Review. *Final DRT Comments* are due to the case planner within two weeks of receipt of the revised application. The case planner will review and convey all *Final DRT Comments* to the applicant in a *Final Review Memo*. The complete DRT Review Timeline can range from 9-12+ weeks, depending on the complexity and quality of the application and the total number of applications under review.



Timing of Conditions of Approval + Technical Corrections

While all DRT conditions of approval and technical corrections must be met by the applicant, the timing of compliance varies. In the “Must be completed by” column in the following tables, please time your conditions of approval and technical corrections to the following development review stages:

- a. *Prior to Public Hearing* – these conditions/technical corrections must be addressed before the case may move forward to the public hearing phase of the Development Review Process.
- b. *Prior to Recordation* – these conditions/technical corrections may be resolved after the public hearing but must be addressed before the Development Plan or Subdivision plat is recorded.
- c. *Prior to Building Permit Approval* – these conditions/technical corrections can be addressed during the building permit review process, but prior to issuance of the permit.
- d. *During Construction* – these conditions/technical corrections can be addressed during construction.

Development Review Process Flow Chart



*See the *2024 Development Review Schedule* for details

DRT Review Timeline:

Application Received	DRT Application Intake	DRT Initial Review Comments Due
9/8/25	9/23/25	10/17/25

Date: 9/25/25

DRT Member: Alexa Hempel

Dept/Div: Planning

Case No.: #2025-11270

Case Planner: Alexa Hempel

Conditions of Approval and Technical Corrections Tables

Review by this division/department has determined that this application will meet applicable standards if the following Conditions of Approval and Technical Corrections are met:

Case # 2025-11270

Conditions of Approval:	Must be completed by:	Applicant response**:
1. Provide appropriate well sharing permit from the State of New Mexico	Prior to public hearing	
2. Provide proof of appropriate septic assurances from the State of New Mexico (14-9.6(A))	Prior to building permit	
3. Provide a statement that the transferor has not made any other transfers of any other lots to the person receiving it that would require the filing of an affidavit pursuant to this section. (SFCC 14-3.7(F)(2))	Prior to public hearing	
4. A copy of the instrument of transfer to the transferee or their authorized representative must be provided to the city	Draft - prior to public hearing Final – prior to recordation	
5. All utilities shall be underground	Prior to building permit	

Technical Corrections: All technical corrections listed below are also included as redlines on attached plat	Must be completed by:	Applicant response**:
1. Plat shall contain the following notice prominently portrayed: "NOTICE: This subdivision has been approved pursuant to the inheritance and family transfer provisions of the Santa Fe City Code. Procedures for inheritance and family transfer subdivision improvements are significantly different than for other types of subdivisions. No sale or lease of any lot designated on this subdivision plat shall occur within three years of the date this transfer is legally made. Any person intending to purchase a lot within this subdivision should contact the city of Santa Fe land use director. Requests for construction permits on illegally sold lots shall be denied." (14-3.7(F)(3)(5)(b))	Prior to public hearing	
2. Adjust line weights to better show proposed lot lines	Prior to public hearing	
3. Show buildable area for Lot 3. Minimum of 2,000 sq ft	Prior to public hearing	
4. Show setbacks for all lots on plat	Prior to public hearing	

5. Include the name of each family member to whom a lot is being transferred on the plat (14-3.7(F)(3)(d))	Prior to public hearing	
6. Add signature blocks for Planning Commission Chair and Planning Commission Secretary	Prior to public hearing	
7. Plat shall contain the following note: "Lots shall not be further subdivided unless in accordance with SFCC Ch.14, as amended, relevant to zoning and family transfer standards."	Prior to public hearing	
8. Delete note #4 currently on plat. Add utility signature blocks for the following: PNM Electric Service, NM gas Co., Comcast, Century Link.	Prior to public hearing	
9. Add case #2025-11270 to plat	Prior to public hearing	

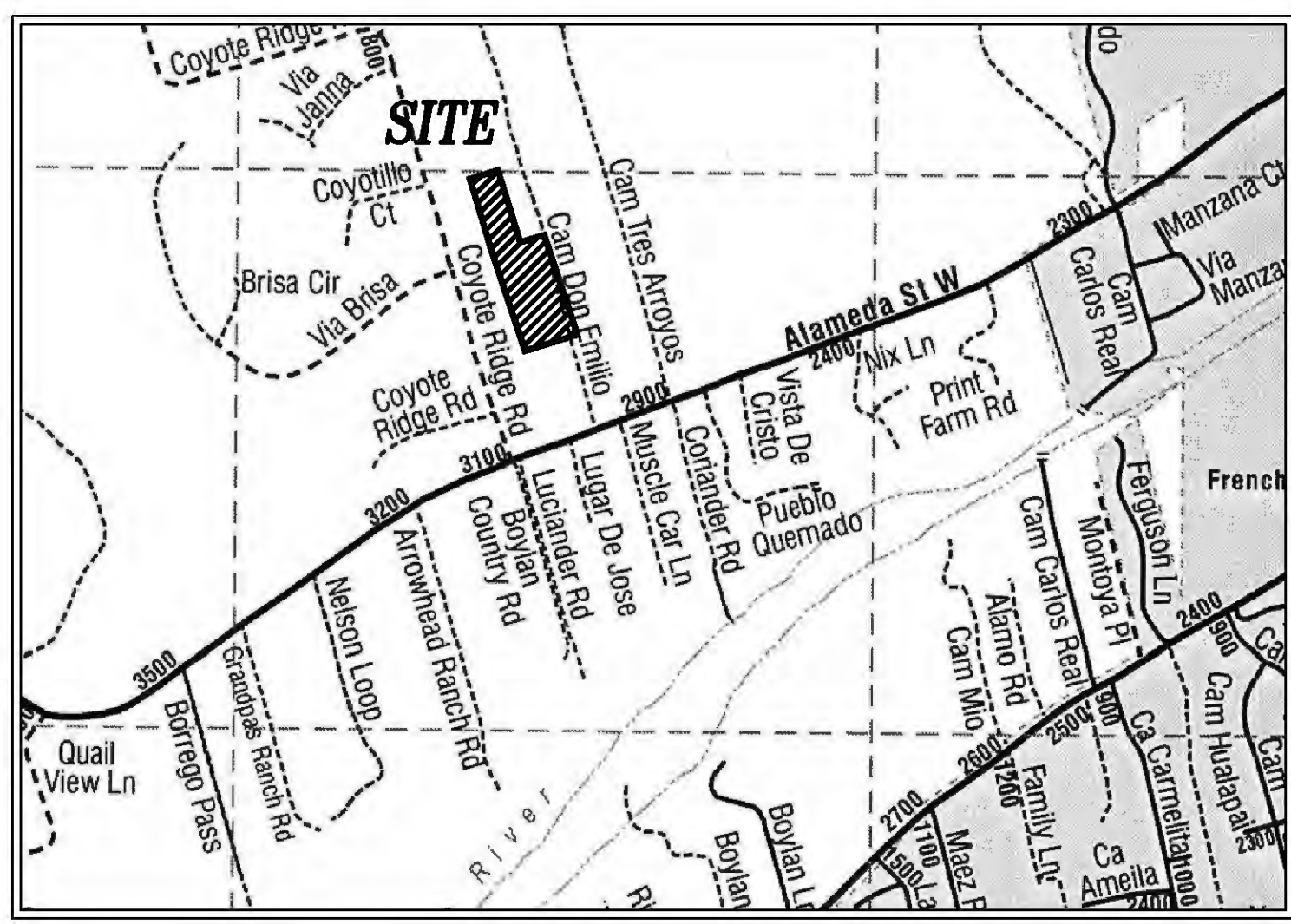
**The Applicant must respond to the condition of approval or technical correction, indicating they have met the requirement and providing a reference in their revised submittals. If the applicant has not met the requirement, they must indicate as much and provide a response.

The applicant should be aware that the following code provisions or other requirements will apply to future phases of development of this project:

1. [list any additional items]
- 2.

Explanation of Conditions or Corrections (if needed):

(see following pages for notes required)



VICINITY MAP (NTS)

DEDICATION AND AFFIDAVIT

KNOW ALL MEN BY THESE PRESENTS THAT THE UNDERSIGNED OWNER(S), HAVE CAUSED TO BE DIVIDED THOSE LANDS SHOWN HEREON. THIS DIVISION IS MADE WITH THE FREE CONSENT AND IN ACCORDANCE WITH THE WISHES AND DESIRES OF SAID OWNER(S). UTILITY COMPANIES ARE GRANTED EASEMENTS AS SHOWN AND FOR EXISTING UTILITIES. OTHER EASEMENTS ARE GRANTED AS SHOWN.

THIS DIVISION CONTAINS 4.590 AC.±, AND LIES WITHIN THE PLANNING AND PLATTING JURISDICTION OF THE CITY OF SANTA FE, NEW MEXICO.

by _____
NANCY HOFFMAN OWNER TRACT A-3

STATE OF NEW MEXICO SS
COUNTY OF SANTA FE
THE FOREGOING INSTRUMENT WAS SWORN, ACKNOWLEDGED AND SUBSCRIBED BEFORE ME BY NANCY HOFFMAN

THIS _____ DAY OF _____, 2025
MY COMMISSION EXPIRES _____ NOTARY PUBLIC

Add signature blocks for Planning Commission Chair and Planning Commission Secretary

Add case #2025-11270

Add signature blocks for the following utilities: PNM Electric Service, NM Gas Co., Comcast, Century Link

Add Note: Lots shall not be further subdivided unless in accordance with SFCC Ch.14, as amended, relevant to zoning and family transfer standards.

Delete note 4. Cannot have this not for subdivisions.

COUNTY OF SANTA FE REVIEW

COUNTY TREASURER _____ DATE _____

CITY OF SANTA FE APPROVAL, NOTES AND CONDITIONS:

CITY ENGINEER FOR LAND USE _____ DATE _____

CITY PLANNER _____ DATE _____

CASE NUMBER 25-000000

NOTES

1. PROPERTY DEVELOPMENT IS REQUIRED TO COMPLY WITH APPLICABLE PROVISIONS OF CHAPTER 14, LAND DEVELOPMENT CODE, SFCC 1987 AND SUBSEQUENT AMENDMENTS.
2. FIRE DEPARTMENT SHALL HAVE 150 FEET DISTANCE TO ANY PORTION OF THE BUILDING ON ANY NEW CONSTRUCTION.
3. TRACT A-3 LIES WITHIN ZONE "X" AREAS DETERMINED TO BE OUTSIDE OF THE 0.2% ANNUAL CHANCE FLOODPLAIN AS PER F.I.R.M. PANEL# 35049C0414E DATED 12/04/12.
4. CITY APPROVAL OF THIS PLAT DOES NOT ALTER OR REMOVE ANY EASEMENTS, RESTRICTIONS, OR RESERVATIONS OF RECORD PERTAINING TO THE LAND HEREIN DESCRIBED.

LEGEND AND NOTES

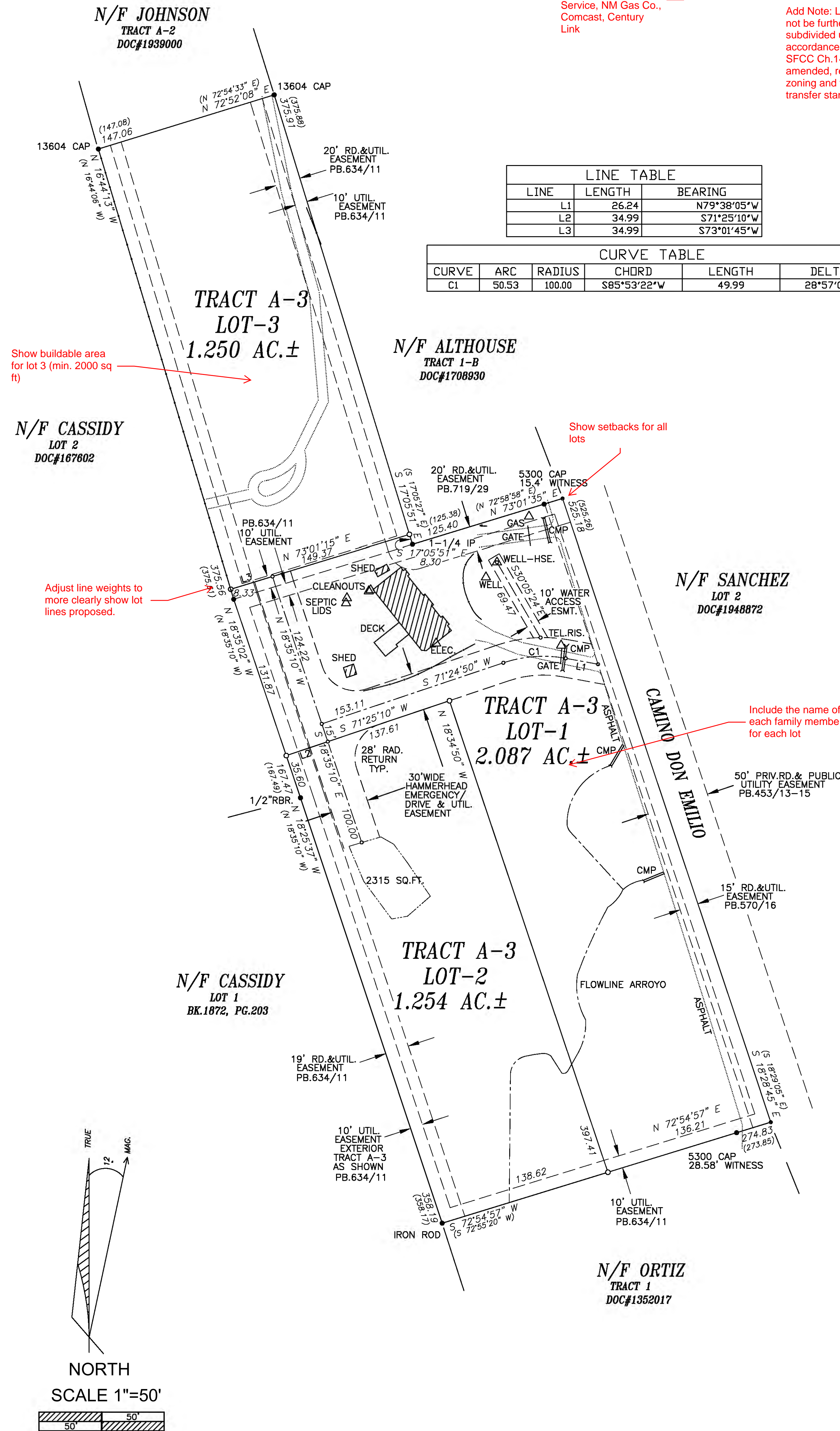
- DENOTES SANITARY SEWER MANHOLE
- DENOTES POINT FOUND AS NOTED
- DENOTES POINT TO BE SET THIS SURVEY
- DENOTES POINT CALCULATED
- △ DENOTES UTILITY AS NOTED
- DENOTES EDGE OF ACCESS AND UTILITY EASEMENT
- DENOTES FENCELINE
- DENOTES BUILDBLE AREA

1. BASIS OF BEARING IS FROM "FAMILY TRANSFER LAND DIVISION AND LOT LINE ADJUSTMENT AND BOUNDARY SURVEY PLAT OF THE CAMINO DON EMILIO PROPERTY PREPARED FOR THE ESTATE OF TONY SANDOVAL"

BY PAUL A. ARMJO NMPLS# 13604, AND BEING FILED IN THE OFFICE OF THE SANTA FE COUNTY CLERK IN BK. 719, PG. 029, RECORD DATA SHOWN IN ().

2. THIS PLAT IS SUBJECT TO ANY EASEMENTS, RESTRICTIONS AND COVENANTS OF RECORD.

Add NOTICE: This subdivision has been approved pursuant to the inheritance and family transfer provisions of the Santa Fe City Code. Procedures for inheritance and family transfer subdivision improvements are significantly different than for other types of subdivisions. No sale or lease of any lot designated on this subdivision plat shall occur within three years of the date this transfer is legally made. Any person intending to purchase a lot within this subdivision should contact the city of Santa Fe land use director. Requests for construction permits on illegally sold lots shall be denied.



LINE TABLE		
LINE	LENGTH	BEARING
L1	26.24	N79°38'05"W
L2	34.99	S71°25'10"W
L3	34.99	S73°01'45"W

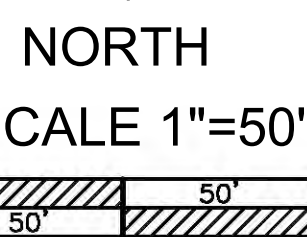
CURVE TABLE					
CURVE	ARC	RADIUS	CHORD	LENGTH	DELTA
C1	50.53	100.00	S85°53'22"W	49.99	28°57'05"

Show buildable area for lot 3 (min. 2000 sq ft)

Show setbacks for all lots

Adjust line weights to more clearly show lot lines proposed.

Include the name of each family member for each lot



SURVEYORS CERTIFICATE

I HEREBY CERTIFY THAT THIS PLAT AND THE NOTES HEREON ARE AN ACCURATE DELINEATION OF A FIELD SURVEY COMPLETED BY ME OR UNDER MY DIRECTION ON JAN. 24TH, 2025, AND ARE TRUE AND CORRECT TO THE BEST OF MY KNOWLEDGE AND BELIEF AND MEET THE MINIMUM STANDARDS FOR PROFESSIONAL LAND SURVEYORS PRACTICING IN NEW MEXICO.



COUNTY OF SANTA FE)SS
STATE OF NEW MEXICO)
I hereby certify that this instrument was filed for record on the _____ day of _____ A.D. 20____ at _____ o'clock _____ m. and was duly recorded in book _____ of the records of _____ of the County of Santa Fe.

Witness my Hand and Seal of Office
Katherine Clark
County Clerk, Santa Fe County, N.M.

Deputy

FAMILY TRANSFER LAND DIVISION OF TRACT A-3 FOR NANCY HOFFMAN
PARCEL# 99304168

LYING WITHIN PROJECTED SEC. 28, T.17N., R.9E., N.M.P.M., CITY OF SANTA FE, SANTA FE COUNTY, NEW MEXICO.

RICK CHATROOP
PROFESSIONAL LAND SURVEYOR
NEW MEXICO REGISTRATION NO. 11011
(505) 470-0037 110 WAGON TRAIL RD. CERRILLOS, NM. 87010

INDEXING INFORMATION FOR THE COUNTY CLERK
OWNER: HOFFMAN
LOCATION: LYING WITHIN PROJECTED SEC. 28, T.17N., R.9E., N.M.P.M., CITY OF SANTA FE, SANTA FE COUNTY, NEW MEXICO.

CASE# 2025- 875 CAMINO DON EMILIO

RICHARD A. CHATROOP N.M.P.L.S.#11011

Date: 9/29/2025

DRT Member: Stan Holland P.E.

Dept/Div: Utilities/Wastewater

Case No.: 2025-11270 – 875 Camino Don Emilio

Case Planner: Alexa Hempel

Conditions of Approval and Technical Corrections Tables

Review by this division/department has determined that this application will meet applicable standards if the following Conditions of Approval and Technical Corrections are met:

Case #

Case #	Must be completed by:	Applicant response**:
1. Conditions of Approval: City Sewer Service is not available to serve this site. The project is to follow the requirements of Chapter 22 of the City Code for septic sewer service.	Prior to Building Permit	
2.		
3.		
4.		
5.		
6.		

Technical Corrections:	Must be completed by:	Applicant response**:
1.		
2.		
3.		
4.		

**The Applicant must respond to the condition of approval or technical correction, indicating they have met the requirement and providing a reference in their revised submittals. If the applicant has not met the requirement, they must indicate as much and provide a response.

The applicant should be aware that the following code provisions or other requirements will apply to future phases of development of this project:

1. [list any additional items]
- 2.

Explanation of Conditions or Corrections (if needed):

(see following pages for notes required)

Development Review Team (DRT) Comment Form

Date: September 29, 2025

DRT Member: Leroy Pacheco, PE and Phil Gallegos, PE (Wilson & Company)

Dept/Div: Public Works Department – Traffic Engineering

Case No.: #2025-11270 – 875 Camino Don Emilio Family Transfer

Case Planner: Alexa Hempel, LEED Green Associate, Senior Planner

Conditions of Approval and Technical Corrections Tables

Review by this division/department has determined that this application will meet applicable standards if the following Conditions of Approval and Technical Corrections are met:

Case #

Conditions of Approval:	Must be completed by:	Applicant response**:
1. None		
2.		
3.		
4.		
5.		
6.		

Technical Corrections:	Must be completed by:	Applicant response**:
1. None		
2.		
3.		
4.		

**The Applicant must respond to the condition of approval or technical correction, indicating they have met the requirement and providing a reference in their revised submittals. If the applicant has not met the requirement, they must indicate as much and provide a response.

The applicant should be aware that the following code provisions or other requirements will apply to future phases of development of this project:

1. City of Santa Fe Building Code, Chapter 23-3.2 states that before commencement of any new construction, it is mandatory for the owner to obtain approval from the Public Works Department for any driveway curb cut or sidewalk crossing. This approval must be issued before a building permit for such new construction is approved.
2. Note as the public infrastructure plans move forward to building permit, these may be subject to additional reviews and possible corrections to meet Public Works Standards for roadways, ADA, signing, striping, lighting, etc. prior to building permit approval.

Explanation of Conditions or Corrections:

Proposed family transfer creates 2 additional lots with access to a private-access easement (whose traffic impacts were not considered on private property). Traffic impacts considered were at intersection with City Public Infrastructure (W. Alameda) and the 2 additional lots will create minimal traffic impacts to West Alameda. Estimated 2 additional peak hour trips using ITE Trip generation LUC 210 (single family detached housing) for each of the 3 lots.

Form Updated: April 2024

Development Review Team (DRT) Comment Form

DRT Review Schedule – 9-12+ weeks*

Initial DRT Comments are due to the case planner within three weeks of the *DRT Application Intake* meeting. Initial DRT review should confirm that the application is complete (i.e. Water Budget has been submitted) and/or identify additional submittals or corrections (i.e. Water Budget needs revision). The case planner will review and convey all *Initial DRT Comments* to the applicant via a *Review Memo*. The applicant must respond to all *Initial DRT Comments* and submit a revised application for Final Review. *Final DRT Comments* are due to the case planner within two weeks of receipt of the revised application. The case planner will review and convey all *Final DRT Comments* to the applicant in a *Final Review Memo*. The complete DRT Review Timeline can range from 9-12+ weeks, depending on the complexity and quality of the application and the total number of applications under review.



Timing of Conditions of Approval + Technical Corrections

While all DRT conditions of approval and technical corrections must be met by the applicant, the timing of compliance varies. In the “Must be completed by” column in the following tables, please time your conditions of approval and technical corrections to the following development review stages:

- a. *Prior to Public Hearing* – these conditions/technical corrections must be addressed before the case may move forward to the public hearing phase of the Development Review Process.
- b. *Prior to Recordation* – these conditions/technical corrections may be resolved after the public hearing but must be addressed before the Development Plan or Subdivision plat is recorded.
- c. *Prior to Building Permit Approval* – these conditions/technical corrections can be addressed during the building permit review process, but prior to issuance of the permit.
- d. *During Construction* – these conditions/technical corrections can be addressed during construction.

Development Review Process Flow Chart



*See the *2024 Development Review Schedule* for details

DRT Review Timeline:

Application Received	DRT Application Intake	DRT Initial Review Comments Due

Date: October 1, 2025

DRT Member: Lawrence Rivera

Dept/Div: Landscape, Irrigation, Outdoor lighting Technical Review Division

Case No.: 2025-11270, 875 Camino Don Emilio Family Trust Subdivision

Case Planner: Alexa Hempel, Senior Planner, anhempel@santafenm.gov (505)-946-7072

Conditions of Approval and Technical Corrections Tables

Review by this division/department has determined that this application will meet applicable standards if the following Conditions of Approval and Technical Corrections are met:

Case #

Conditions of Approval:	Must be completed by:	Applicant response**:
1.		
2.		
3.		
4.		
5.		
6.		

Technical Corrections:	Must be completed by:	Applicant response**:
1. Provide a significant tree survey, list species, size, and quantities. Any trees to be removed shall be mark on the plan with a red X. Replacement trees are required, tree for tree.	Prior to Recordation	
2. Provide a landscape irrigation plan by a qualified irrigation designer per COSF code Chapter 14-8.4(E) (for the required replacement trees) Water Harvesting and Irrigation Standards and COSF Landscape Irrigation Design Standards.	Prior to Recordation	
3. All disturbed areas due to construction shall be revegetated and irrigated. Grass seed mix shall be Dryland Blend Native Grass Mixture from Plants of the Southwest or equal. Seed rate shall be 2 lbs. per 1,000 sf.	Prior to Recordation	
4. Transition line between excavation and native soil shall be smoothly raked, creating a clean consistent grade. Existing grade below native trees and shrubs shall remain undisturbed throughout the dripline of the plant material. No mounding of soil, fill dirt, organic or inorganic debris shall be abandoned under native plant material canopies. All disturbed areas due to construction and not part of the landscape plan shall be revegetated and irrigated including spoil piles and stockpiles of any material. Grass seed mix shall	Prior to Recordation	

<p>be Dryland Blend Native Grass Mixture from Plants of the Southwest or equal. Seed rate shall be 2 lbs. per 1,000 sf.</p> <p>Areas of natural gravel, cobble, fractured stone, and/or boulder fields shall be restored to the natural state that existed prior to construction. Grade out any damage to the natural terrain prior to the re-application of native stone material.</p>		
<p>5. Retaining Wall / Fence: 14-8.4(J)(2)(b)(i) Any wall or fence that is more than three (3) feet above finished grade on the side facing the street, shall be set back from the street right of way line a distance equal to or greater that the height.</p>	<p>Prior to Recordation</p>	

**The Applicant must respond to the condition of approval or technical correction, indicating they have met the requirement and providing a reference in their revised submittals. If the applicant has not met the requirement, they must indicate as much and provide a response.

The applicant should be aware that the following code provisions or other requirements will apply to future phases of development of this project:

1. [list any additional items]
- 2.

Explanation of Conditions or Corrections (if needed):

(see following pages for notes required)

Development Review Team (DRT) Comment Form

DRT Review Schedule – 9-12+ weeks*

Initial DRT Comments are due to the case planner within three weeks of the *DRT Application Intake* meeting. Initial DRT review should confirm that the application is complete (i.e. Water Budget has been submitted) and/or identify additional submittals or corrections (i.e. Water Budget needs revision). The case planner will review and convey all *Initial DRT Comments* to the applicant via a *Review Memo*. The applicant must respond to all *Initial DRT Comments* and submit a revised application for Final Review. *Final DRT Comments* are due to the case planner within two weeks of receipt of the revised application. The case planner will review and convey all *Final DRT Comments* to the applicant in a *Final Review Memo*. The complete DRT Review Timeline can range from 9-12+ weeks, depending on the complexity and quality of the application and the total number of applications under review.



Timing of Conditions of Approval + Technical Corrections

While all DRT conditions of approval and technical corrections must be met by the applicant, the timing of compliance varies. In the “Must be completed by” column in the following tables, please time your conditions of approval and technical corrections to the following development review stages:

- a. *Prior to Public Hearing* – these conditions/technical corrections must be addressed before the case may move forward to the public hearing phase of the Development Review Process.
- b. *Prior to Recordation* – these conditions/technical corrections may be resolved after the public hearing but must be addressed before the Development Plan or Subdivision plat is recorded.
- c. *Prior to Building Permit Approval* – these conditions/technical corrections can be addressed during the building permit review process, but prior to issuance of the permit.
- d. *During Construction* – these conditions/technical corrections can be addressed during construction.

Development Review Process Flow Chart



*See the *2024 Development Review Schedule* for details

DRT Review Timeline:

Application Received	DRT Application Intake	DRT Initial Review Comments Due

Date: 10/3/2025

DRT Member: Clinton Peterson

Dept/Div: Public Utilities / Water Division

Case No.: 2025-11270: 875 Camino Don Emilio Family Transfer

Case Planner: Alexa Hempel

Conditions of Approval and Technical Corrections Tables

Review by this division/department has determined that this application will meet applicable standards if the following Conditions of Approval and Technical Corrections are met:

Case # 2025-11270: 875 Camino Don Emilio Family Transfer

Conditions of Approval:	Must be completed by:	Applicant response**:
1. IF Applicant would like to connect to City water, an approved Agreement to Construct and Dedicate (ACD) will be required for new fire and domestic water services	Prior to Building Permit Approval	
2. IF Applicant would like to connect to City water, an approved Water Plan will be required for all new public water infrastructure and fire services.	Prior to Public Hearing	
3. IF new easements for public utilities are required as identified on the water plan, easements will be recorded on the final plat	Prior to Recordation	
4.		
5.		
6.		

Technical Corrections:	Must be completed by:	Applicant response**:
1. Note for Applicant's information below	n/a	
2.		
3.		
4.		

**The Applicant must respond to the condition of approval or technical correction, indicating they have met the requirement and providing a reference in their revised submittals. If the applicant has not met the requirement, they must indicate as much and provide a response.

The applicant should be aware that the following code provisions or other requirements will apply to future phases of development of this project:

1. [list any additional items]
- 2.

Explanation of Conditions or Corrections (if needed):

The City of Santa Fe Water Division recognizes that this parcel falls within the County to City Annexation Area 3, and is treated as within presumptive City limits. The property boundary falls >300 ft away from an existing public water distribution main, so a domestic water well permit application is a possibility for obtaining domestic water service for the two new residential lots created by the subdivision of the Form Updated: April 2024

existing parcel per 25-1.10. If the Applicant desires public City water service, a main extension is required per Chapter 25, Exhibit A, Rule 19. This would necessitate an Agreement to Construct and Dedicate (ACD), and a water plan. For this property, it may also require the installation of a Pressure Reducing Valve (PRV) due to the location of the parcel in the overall water system. The Water Division can supply a technical evaluation to determine the details of what it would take to supply public City water service to this parcel if the Applicant desires.

Development Review Team (DRT) Comment Form for Planning Commission

Date: September 3, 2025

DRT Member: Fire Marshal Geronimo Griego

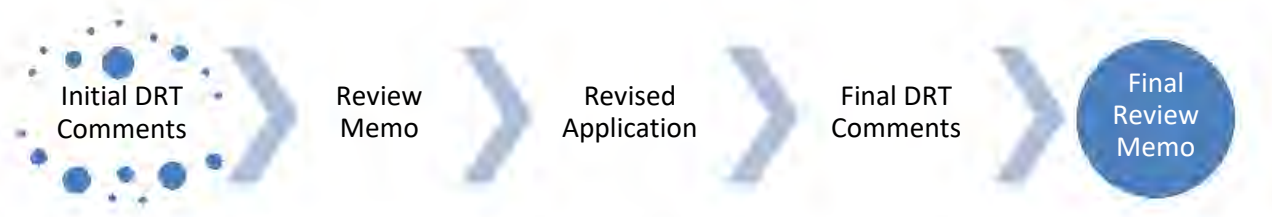
Dept/Div: Fire Marshal's Office

Case No.: 2025-11270_875 Camino Don Emilio_Fam Transfer Subdivision

Case Planner: Alexa Hempel, Senior Planner

DRT Review Schedule – 9-12+ weeks*

Initial DRT Comments are due to the case planner within three weeks of the *DRT Application Intake* meeting. Initial DRT review should confirm that the application is complete (i.e. Water Budget has been submitted) and/or identify additional submittals or corrections (i.e. Water Budget needs revision). The case planner will review and convey all *Initial DRT Comments* to the applicant via a *Review Memo*. The applicant must respond to all *Initial DRT Comments* and submit a revised application for Final Review. *Final DRT Comments* are due to the case planner within two weeks of receipt of the revised application. The case planner will review and convey all *Final DRT Comments* to the applicant in a *Final Review Memo*. The complete DRT Review Timeline can range from 9-12+ weeks, depending on the complexity and quality of the application and the total number of applications under review.



Timing of Conditions of Approval + Technical Corrections

While all DRT conditions of approval and technical corrections must be met by the applicant, the timing of compliance varies. In the “Must be completed by” column in the following tables, please time your conditions of approval and technical corrections to the following development review stages:

- a. *Prior to Public Hearing* – these conditions/technical corrections must be addressed before the case may move forward to the public hearing phase of the Development Review Process.
- b. *Prior to Recordation* – these conditions/technical corrections may be resolved after the public hearing but must be addressed before the Development Plan or Subdivision plat is recorded.
- c. *Prior Building Permit Approval* – these conditions/technical corrections can be addressed during the building permit review process, but prior to issuance of the permit.
- d. *At the time of development* -

Development Review Process Flow Chart



*See the *2024 Development Review Schedule* for details

Conditions of Approval and Technical Corrections Tables

Review by this division/department has determined that this application will meet applicable standards if the following Conditions of Approval and Technical Corrections are met:

Conditions of Approval:	Must be completed by:	Applicant response**:
1. Shall comply with IFC 2021 and city adopted ordinance 2024-2. Section 507. (see note below)	<i>Prior to Recordation</i>	

Technical Corrections:	Must be completed by:	Applicant Response**:

**The Applicant must respond to the condition of approval or technical correction, indicating they have met the requirement and providing a reference in their revised submittals. If the applicant has not met the requirement, they must indicate as much and provide a response.

The applicant should be aware that the following code provisions or other requirements will apply to future phases of development of this project:

Explanation of Conditions or Corrections (if needed):

1. Shall note on plat “Shall comply with IFC 2021 and city adopted ordinance 2024-2 Section 507.”

1 **CITY OF SANTA FE, NEW MEXICO**

2 **ORDINANCE NO. 2024-2**

3
4
5 **AN ORDINANCE**

6 **AMENDING SECTION 12-2.1 OF SFCC 1987 TO REPLACE THE CITY'S ADOPTION**
7 **OF THE 2015 EDITION OF THE INTERNATIONAL FIRE CODE WITH THE**
8 **ADOPTION OF THE 2021 EDITION AND SPECIFY THAT CITY CODE SUPERSEDES**
9 **THE ADOPTED INTERNATIONAL FIRE CODE WHEN THE CITY'S CODE IS MORE**
10 **STRINGENT; REPEALING AND REPLACING EXHIBIT A OF CHAPTER 12.**

11
12 **BE IT ORDAINED BY THE GOVERNING BODY OF THE CITY OF SANTA FE:**

13 **Section 1. Section 12-2.1 of SFCC 1987 (being Ord. No. 2020-25, § 1; as**
14 **amended) is amended to read as follows:**

15 **12-2.1 - Adoption of fire code.**

16 **A. Pursuant to Section 3-18-11 NMSA 1978, the city may adopt regulations for the**
17 **prevention of fire.**

18 **B. For the purposes of reasonably safeguarding life and property from the hazards of**
19 **fire and explosion arising from the storage, handling and use of hazardous substances, materials**
20 **and devices, and from hazardous conditions in the use or occupancy of buildings or premises, the**
21 **2021 International Fire Code (IFC) as published by the International Code Council (ICC) is adopted**
22 **by reference and incorporated as fully as if set out herein except as amended by the governing body.**
23 **The amendments are set forth in Exhibit A, located at the end of this chapter. The 2021 International**
24 **Fire Code as amended by the governing body shall be known as "the fire code of the city of Santa**
25 **Fe."**

1 C. A copy of the fire code of the city of Santa Fe shall be kept on file at the Santa Fe
2 fire prevention bureau, 1751 Cerillos Road, Santa Fe, New Mexico 87504 and shall be, at all
3 reasonable times, available and subject to inspection. A copy of the fire code of the city of Santa
4 Fe shall be available to any individual upon request and payment of a reasonable charge.

5 D. In the event of conflict between the city's code and the IFC, the code with the
6 higher minimum standard prevails.

7 **Section 2. Exhibit A of Chapter 12 (being Ordinance No. 2020-25 § 2 Exhibit A,**
8 **as amended) is hereby repealed and replaced to read as follows:**

9 **CITY OF SANTA FE**

10 **CHAPTER 12**

11 **EXHIBIT A**

12 **AMENDMENTS TO THE 2021 INTERNATIONAL FIRE CODE**

13 **(SUBSECTION 12-2.1 SFCC 1987)**

14 **ADOPTED: DATE (effective DATE)**

15 **AMENDED:**

16 **1. Section 101.1 of the 2021 International Fire Code shall read:**

17 **101.1 Title.** These regulations shall be known as the Fire Code of the City of Santa Fe
18 ("City"), hereinafter referred to as "this code."

19 **2. Section [A] 103.1 of the 2021 International Fire Code shall read:**

20 **103.1 Fire code official.** In the City's Fire Department, the "fire code official," as
21 referenced in the International Fire Code, shall be hereby known as the Fire Marshal. Any reference
22 in the International Fire Code to "fire code official" shall be the Fire Marshal of the City. In the
23 absence of the Fire Marshal, the "fire code official" shall be the Deputy Fire Marshal, or other Fire
24 Department official identified by the Fire Marshal. The function of the agency shall be the
25 implementation, administration, and enforcement of the provisions of this code.

1 **3. Section 111 of the 2021 International Fire Code shall be titled:**

2 **APPEALS**

3 **4. Subsection 111.1 of the 2020 International Fire Code is deleted in its entirety and a**
4 **new Section 111.1 shall read:**

5 **111.1 Appeal of Department Decisions.** When the fire department disapproves an
6 application or refuses to grant a permit applied for as required by this code or when it is claimed
7 that the provisions of this code do not apply or that the true intent and meaning of this code has
8 been misconstrued or wrongly interpreted, the applicant may appeal the decision of the fire
9 department to the city manager within thirty (30) days of the decision. The applicant may appeal
10 the decision of the city manager to the governing body within ten (10) days of the city manager's
11 decision.

12 **5. Section 111.2 of the 2021 International Fire Code is deleted in its entirety.**

13 **6. Section 111.3 of the 2021 International Fire Code is deleted in its entirety.**

14 **7. Section 112.4 of the 2021 International Fire Code is deleted in its entirety and a new**
15 **Section 112.4 shall read:**

16 **12.4 Violation penalties.** Any person violating any of the provisions of this code or failing
17 to comply with any order made thereunder, building in violation of any detailed statement of
18 specifications or plans submitted and approved, any certificate or permit issued thereunder and
19 from which no appeal has been taken; or failing to comply with an order as affirmed or modified
20 by the governing body or by a court of competent jurisdiction within the time defined herein, shall
21 severally for each noncompliance be subject to the penalties provided by Section 1-3 SFCC 1987.
22 The imposition of a penalty for any violation shall not excuse the violations or permit it to continue.
23 All such persons shall be required to correct or remedy the violations or defects within a reasonable
24 time; and when not otherwise specified, each ten (10) days that prohibited conditions are
25 maintained shall constitute a separate offense.

1 **8. Section 112.4 of the 2021 International Fire Code is deleted in its entirety.**

2 **9. Section 113.4 of the 2021 International Fire Code shall read:**

3 **113.4 Failure to comply.** Any person who shall continue any work after having been
4 served with a stop work order, except such work as that person is directed to perform to remove a
5 violation or unsafe condition, shall be liable to a fine as provided in Section 1-3 SFCC 1987.

6 **10. A new Section 503.7 of the 2021 International Fire Code is hereby ordained to**
7 **read:**

8 **503.7 Driveways for New Construction One- and Two-family dwellings, New**
9 **Construction Group R-3 and R-4 buildings, and New Construction Townhouses.**

10 **503.7.1 Driveways Required.** Driveways shall be provided where any portion of an
11 exterior wall of the first story of a building is located more than 150 feet (45720 mm) from a fire
12 apparatus access road.

13 **503.7.1.1 Width.** Driveways shall provide a minimum unobstructed width of 14 feet (3658
14 mm) and a minimum unobstructed height of 13 feet 6 inches (4115 mm).

15 **503.7.1.2 Length.** Driveways in excess of 150 feet (45720 mm) in length shall be provided
16 with turnarounds. Driveways in excess of 200 feet (60960 mm) in length and less than 20 feet (6096
17 mm) in width shall be provided with turnouts in addition to turnarounds.

18 **503.7.1.3 Service Limitations.** A driveway shall not serve in excess of five dwelling units.

19 **Exception:** Where such driveways meet the requirements for fire apparatus access roads
20 in accordance with Section 503 of the International Fire Code.

21 **503.7.1.4 Turnarounds.** Driveway turnarounds shall have inside turning radii of not less
22 than 30 feet (9144 mm) and outside turning radii of not less than 45 feet (13 716 mm). Driveways
23 that connect with a road or roads at more than one point shall be considered as having a turnaround
24 if all changes of direction meet the radii requirements for driveway turnarounds.

25 **503.7.1.5 Turnouts.** Driveway turnouts shall be an all-weather road surface not less than

1 10 feet (3048 mm) wide and 30 feet (9144 mm) long. Driveway turnouts shall be located as required
2 by the code official. The minimum combined width of turnout and driveway is 24 feet (7315 mm).

3 **503.7.1.6 Bridges.** Vehicle load limits shall be posted at both entrances to bridges on
4 driveways and private roads. Design loads for bridges shall be capable of supporting the imposed
5 load of fire apparatus weighing up to 75,000 pounds (34050 kg).

6 **503.7.1.7 Driveway access and loading.** Facilities, buildings or portions of buildings
7 hereafter constructed shall be accessible to fire department apparatus by way of an approved
8 driveway with an asphalt, concrete or other approved driving surface capable of supporting the
9 imposed load of fire apparatus weighing up to 75,000 pounds (34050 kg).

10 **11. The following Section 902.1, Definitions, of the 2021 International Fire Code, and**
11 **in Chapter 2, Definitions, Subsection 202, of the International Fire Code 2021 shall read:**

12 **STANDPIPE SYSTEM, CLASSES OF.** Standpipe classes are as follows:

13 **Class I system.** A system providing 2.5-inch (64 mm) hose connections to supply water
14 for use by fire departments and those trained in handling heavy fire streams.

15 **Class II system.** A system providing 1.5-inch (38 mm) hose stations to supply water for
16 use primarily by the building occupants or by the fire department during initial response. 1.5-inch
17 hoses and hose cabinets shall not be provided, unless required by the New Mexico laws applicable
18 to fire protection for class II and class III standpipe systems.

19 **Class III system.** A system providing 1.5-inch (38 mm) hose stations to supply water for
20 use by building occupants and 2.5-inch (64 mm) hose connections to supply a larger volume of
21 water for use by fire departments and those trained in handling heavy fire streams. 1.5-inch hoses
22 and hose cabinets shall not be provided, unless required by the New Mexico laws applicable to fire
23 protection for class II and class III standpipe systems.

24 **12. Section 5704.2.9.6.1 of the 2021 International Fire Code shall read:**

25 **5704.2.9.6.1 Locations where above-ground tanks are prohibited.** Storage of Class I

1 and II liquids in above-ground tanks outside of buildings is prohibited within the limits established
2 by law in subsection 12-2.4 SFCC 1987.

3 **13. Section 5706.2.4.4 of the 2021 International Fire Code shall read:**

4 **5706.2.4.4 Locations where above-ground tanks are prohibited.** The storage of Class I
5 and II liquids in above-ground tanks is prohibited within the limits established by law in subsection
6 12-2.4 SFCC 1987.

7 **14. Appendix B is hereby adopted in its entirety, and section B105 shall read:**

8 SECTION B105

9 FIRE-FLOW REQUIREMENTS FOR BUILDINGS

10 **B105.1 One- and two-family dwellings, Group R-3 and R-4 buildings and**
11 **townhouses.** The minimum fire-flow and flow duration requirements for one- and two-family
12 dwellings, Group R-3 and R-4 buildings and townhouses shall be as specified in Tables
13 B105.1(1) and B105.1(2).

14 **B105.2 Buildings other than one- and two-family dwellings, Group R-3 and R-4**
15 **buildings and townhouses.** The minimum fire-flow and flow duration for buildings other than
16 one- and two-family dwellings, Group R-3 and R-4 buildings and townhouses shall be as
17 specified in Tables B105.1(2) and B105.2.

18 **B105.3 Water supply for buildings equipped with an automatic sprinkler system.**

19 For buildings equipped with an approved automatic sprinkler system, the water supply shall be
20 capable of providing the greater of:

- 21 1. The automatic sprinkler system demand, including
- 22 hose stream allowance.
- 23 2. The required fire flow.

24 **B105.4 Life safety equipment in lieu of fire flow.** In lieu of fire flow, the Fire Marshal
25 may approve the use of a fire sprinkler system complying with NFPA 13, NFPA 13R, NFPA

1 13D, Type VA construction and/or monitored fire alarms system. and/or water storage tanks
2 complying with NFPA 1142 for one- or two- family dwellings, R-3, or R-4.


3 **Exception:** Automatic fire sprinkler systems shall not be required for existing one-family
4 or two-family dwellings that do not meet fire flow, that are not already provided with an
5 automatic sprinkler system where an addition to the existing structure's total roofed square feet
6 does not exceed 500 square feet.

7 **15. Appendix D of the 2021 International Fire Code is hereby adopted in its entirety,**
8 **and section D103.1 shall read:**

9 **D103.1 Access Road width with a hydrant.** Where a fire hydrant is located on a fire
10 apparatus access road, the minimum road width shall be 20 feet (6096 mm), exclusive of shoulders
11 (see Figure D103.1).

12 **16. Appendix F of the 2021 International Fire Code is hereby adopted in its entirety.**

13 PASSED, APPROVED, and ADOPTED this 24th day of April, 2024.

14
15
16 
Alan Webber (Apr 26, 2024 11:11 MDT)

17 ALAN WEBBER, MAYOR

18 ATTEST:

19 
20 GERALYN CARDENAS (Apr 26, 2024 15:35 MDT)

21 GERALYN F. CARDENAS, INTERIM CITY CLERK
22
23
24
25

1 APPROVED AS TO FORM:

2 Erin McSherry

3 Erin McSherry (Apr 25, 2024 16:47 MDT)

4 ERIN K. McSHERRY, CITY ATTORNEY

5

6

7

8

9

10

11

12

13

14

15

16

17

18

19

20

21

22

23

24 *Bill No. 2024-2*

25 *Legislation/2024/Ordinances/2024-2(O) Adopting International Fire Code*

10571.0

8

Development Review Team (DRT) Comment Form

DRT Review Schedule – 9-12+ weeks*

Initial DRT Comments are due to the case planner within three weeks of the *DRT Application Intake* meeting. Initial DRT review should confirm that the application is complete (i.e. Water Budget has been submitted) and/or identify additional submittals or corrections (i.e. Water Budget needs revision). The case planner will review and convey all *Initial DRT Comments* to the applicant via a *Review Memo*. The applicant must respond to all *Initial DRT Comments* and submit a revised application for Final Review. *Final DRT Comments* are due to the case planner within two weeks of receipt of the revised application. The case planner will review and convey all *Final DRT Comments* to the applicant in a *Final Review Memo*. The complete DRT Review Timeline can range from 9-12+ weeks, depending on the complexity and quality of the application and the total number of applications under review.



Timing of Conditions of Approval + Technical Corrections

While all DRT conditions of approval and technical corrections must be met by the applicant, the timing of compliance varies. In the “Must be completed by” column in the following tables, please time your conditions of approval and technical corrections to the following development review stages:

- a. *Prior to Public Hearing* – these conditions/technical corrections must be addressed before the case may move forward to the public hearing phase of the Development Review Process.
- b. *Prior to Recordation* – these conditions/technical corrections may be resolved after the public hearing but must be addressed before the Development Plan or Subdivision plat is recorded.
- c. *Prior to Building Permit Approval* – these conditions/technical corrections can be addressed during the building permit review process, but prior to issuance of the permit.
- d. *During Construction* – these conditions/technical corrections can be addressed during construction.

Development Review Process Flow Chart



*See the 2024 Development Review Schedule for details

DRT Review Timeline:

Application Received	DRT Application Intake	DRT Initial Review Comments Due

Date: 9/29/2025

DRT Member: Paul A. Duran

Dept/Div: Land Use/ HPD

Case No.: #2025-11270

Case Planner: Alexa Hempel

Conditions of Approval and Technical Corrections Tables

Review by this division/department has determined that this application will meet applicable standards if the following Conditions of Approval and Technical Corrections are met:

Case #

Conditions of Approval:	Must be completed by:	Applicant response**:
1. (3)Suburban Archaeological Review District 2. In this district, an archaeological clearance permit shall be required prior to approval of the final development plan or plat for the following projects: 3. 4. (a)All annexations, rezonings, subdivisions, planned unit developments , or other development requiring approval by the Planning Commission, having over ten (10) acres 5. (b)All city projects over two (2) acres in size. 6. (c)All city park projects over one (1) acre in size. (4) Utility Mains An archaeological clearance <u>permit</u> is required for new construction of sewer mains or main lines of other utilities such as telephone lines, gas lines, and fiber optics, including the entire construction easement: (a) With an extension of sixty (60) feet or more if the main is in the historic downtown archaeological review district; (b) With an extension of five hundred fifty (550) or more if the main is in the river and trails or suburban archaeological review district.	Proposed development is under 10 acres and no further review required unless utility plan exceeds 550-linear feet of utility lines.	
7.		
8.		
9.		
10.		
11.		

Technical Corrections:	Must be completed by:	Applicant response**:
1.		
2.		
3.		

4.		
----	--	--

**The Applicant must respond to the condition of approval or technical correction, indicating they have met the requirement and providing a reference in their revised submittals. If the applicant has not met the requirement, they must indicate as much and provide a response.

The applicant should be aware that the following code provisions or other requirements will apply to future phases of development of this project:

1. [list any additional items]
- 2.

Explanation of Conditions or Corrections (if needed):

(see following pages for notes required)

Date: 6/11/2025

DRT Member: Dee Beingessner

Dept/Div: Engineering

Case No.: 2025-11270 875 Camino Don Emilio FamTrsr

Case Planner: Alexa Hempel

Conditions of Approval and Technical Corrections Tables

Review by this division/department has determined that this application will meet applicable standards if the following Conditions of Approval and Technical Corrections are met:

Case #

Conditions of Approval:	Must be completed by:	Applicant response**:
1. The slope analysis map and the plat must show 2000 square foot buildable areas on each new lot that meet the criteria of no disturbance for 30% slopes and where 50% of the buildable area is on slopes of less than 20%.	Prior to plat approval	
2.		
3.		
4.		
5.		
6.		

Technical Corrections:	Must be completed by:	Applicant response**:
1.	Prior to plan set approval and recording	
2.		
3.		
4.		

**The Applicant must respond to the condition of approval or technical correction, indicating they have met the requirement and providing a reference in their revised submittals. If the applicant has not met the requirement, they must indicate as much and provide a response.

The applicant should be aware that the following code provisions or other requirements will apply to future phases of development of this project:

1. [list any additional items]
- 2.

Explanation of Conditions or Corrections (if needed):

(see following pages for notes required)



Michael J. Garcia, Mayor

February 3, 2026

Case # 2025-11270

Victoria Dalton
NM Land Solutions
915 Mercer St.
Santa Fe, NM 87505

Dear Victoria,

Your revised application was received on January 20, 2026 for:

Case #2025-11270. 875 Camino Don Emilio Family Transfer Subdivision. NM Land Solutions, “Agent” for Nancy Hoffman, Owner and Applicant (“Applicant”), requests approval of a Family Transfer Subdivision to split the existing 4.59-acre lot at 875 Camino Don Emilio into 3-lots, gifting the 2 created lots to her children. The property is zoned R-1 (Residential, 1 Dwelling Unit per Acre). (Alexa Hempel Case Manager, anhempel@santafenm.gov).

This revisions have been reviewed by Planning Division staff (Staff) and the City’s Development Review Team (DRT) under Ch.14 of the SFCCC 1987. Attached and summarized below are the remaining and revised DRT review comments including conditions of approval and technical corrections. Additional corrections may follow throughout the development review and permitting processes. **Those items in green font must be completed prior to planning commission.** Refer to the attachments for when the items listed in black font must be completed.

A. Initial Planning Division Review Summary

Your family transfer subdivision application has been reviewed by Planning Division staff and the following necessary revisions have been identified:

1. Provide a **draft of appropriate well sharing permit from the State of New Mexico**
2. Provide executed well share agreement from the state of New Mexico
3. Provide proof of appropriate septic assurances from the State of New Mexico (14-9.6(A))
4. Provide a **draft copy of appropriate documentation of conveyance along with an affidavit with the county clerk containing the following: (i) a legal description of the property being**

City Council

Alma G. Castro, District 1
Patricia Feghali, District 1

Elizabeth “Liz” Barrett, District 2
Paul C. Bustamante, District 2

Lee Garcia, Mayor Pro Tem, District 3
Pilar F.H. Faulkner, District 3

Jamie Cassutt, District 4
Amanda Chavez, District 4

transferred; and (ii) a statement that the transferor has not made any other transfers of any other lots to the person receiving it that would require the filing of an affidavit pursuant to this section. (SFCC 1987 14-3.7(F)(2)(b)).

5. Record appropriate documentation of conveyance described above
6. All utilities shall be underground
7. Delete note #5 currently on plat. "City approval of this plat does not alter or remove any easements, restrictions, or reservation of record pertaining to the land herein described." This plat is granting new easements so this note should not be included.

B. DRT Review Summary

Your family transfer subdivision application has been reviewed by the DRT and the following necessary revisions have been identified:

1. The firm Map number is incorrect on Note 3 for the flood statement. It should be 35049C0411E
2. The request to defer the landscape and irrigation to the permit phase is approved based on the following code:
 - a. 14-9.6 - STANDARDS FOR INHERITANCE OR FAMILY TRANSFER SUBDIVISIONS (A)
Installation of Improvements: Any improvements required to be constructed on inheritance or family transfer subdivisions are only required to be completed at the time a construction permit is issued on any lot contained in the subdivision, and not at the time of plat approval or recordation. A financial guarantee is not required at the time of plat recordation. If an inheritance or family transfer subdivision will result in the creation of only one additional lot and will not have public sewer or water available, the applicant will be required to provide proof of appropriate well and septic assurances from the State of New Mexico prior to approval of the subdivision.
3. Provide a significant tree survey, list species, size, and quantities. Any trees to be removed shall be mark on the plan with a red X. Replacement trees are required, tree for tree.
4. Provide a landscape irrigation plan by a qualified irrigation designer per COSF code Chapter 14-8.4(E) (for the required replacement trees) Water Harvesting and Irrigation Standards and COSF Landscape Irrigation Design Standards.
5. All disturbed areas due to construction shall be revegetated and irrigated. Grass seed mix shall be Dryland Blend Native Grass Mixture from Plants of the Southwest or equal. Seed rate shall be 2 lbs. per 1,000 sf.
6. Transition line between excavation and native soil shall be smoothly raked, creating a clean consistent grade. Existing grade below native trees and shrubs shall remain undisturbed throughout the dripline of the plant material. No mounding of soil, fill dirt, organic or inorganic debris shall be abandoned under native plant material canopies. All disturbed areas due to construction and not part of the landscape plan shall be revegetated and irrigated including spoil piles and stockpiles of any material. Grass seed mix shall be Dryland Blend Native Grass Mixture from Plants of the Southwest or equal. Seed rate shall be 2 lbs. per 1,000 sf. Areas of natural gravel, cobble, fractured stone, and/or boulder fields

- shall be restored to the natural state that existed prior to construction. Grade out any damage to the natural terrain prior to the re-application of native stone material.
7. Retaining Wall / Fence: 14-8.4(J)(2)(b)(i) Any wall or fence that is more than three (3) feet above finished grade on the side facing the street, shall be set back from the street right of way line a distance equal to or greater than the height.
 8. City Sewer Service is not available to serve this site. The project is to follow the requirements of Chapter 22 of the City Code for septic sewer service.
 9. Proposed development is under 10 acres and no further review required unless utility plan exceeds 550-linear feet of utility lines.
 10. Shall comply with IFC 2021 and city adopted ordinance 2024-2. Section 507
 11. City of Santa Fe Building Code, Chapter 23-3.2 states that before commencement of any new construction, it is mandatory for the owner to obtain approval from the Public Works Department for any driveway curb cut or sidewalk crossing. This approval must be issued before a building permit for such new construction is approved.
 12. Note as the public infrastructure plans move forward to building permit, these may be subject to additional reviews and possible corrections to meet Public Works Standards for roadways, ADA, signing, striping, lighting, etc. prior to building permit approval.
 13. The City of Santa Fe Water Division recognizes that this parcel falls within the County to City Annexation Area 3, and is treated as within presumptive City limits. The property boundary falls >300 ft away from an existing public water distribution main, so a domestic water well permit application is a possibility for obtaining domestic water service for the two new residential lots created by the subdivision of the existing parcel per 25-1.10. If the Applicant desires public City water service, a main extension is required per Chapter 25, Exhibit A, Rule 19. This would necessitate an Agreement to Construct and Dedicate (ACD), and a water plan. For this property, it may also require the installation of a Pressure Reducing Valve (PRV) due to the location of the parcel in the overall water system. The Water Division can supply a technical evaluation to determine the details of what it would take to supply public City water service to this parcel if the Applicant desires.

Please review all attached Staff and DRT comments, revise your submittals to address those items in green and resubmit for review. Once revised submittals are accepted, a public hearing date may be scheduled. Please let me know if you have any questions or concerns.

Thank you,

Alexa Hempel

Senior Planner, Planning and Land Use Department

Attachments:

1. REVISED Planning DRT Memo
2. REVISED Engineering DRT Memo

3. REVISED Landscape, Lighting, Irrigation DRT Memo
4. Wastewater DRT Memo
5. Traffic DRT Memo
6. Water DRT Memo
7. Fire DRT Memo
8. Archaeology DRT Memo

Development Review Team (DRT) Comment Form

DRT Review Schedule – 9-12+ weeks*

Initial DRT Comments are due to the case planner within three weeks of the *DRT Application Intake* meeting. Initial DRT review should confirm that the application is complete (i.e. Water Budget has been submitted) and/or identify additional submittals or corrections (i.e. Water Budget needs revision). The case planner will review and convey all *Initial DRT Comments* to the applicant via a *Review Memo*. The applicant must respond to all *Initial DRT Comments* and submit a revised application for Final Review. *Final DRT Comments* are due to the case planner within two weeks of receipt of the revised application. The case planner will review and convey all *Final DRT Comments* to the applicant in a *Final Review Memo*. The complete DRT Review Timeline can range from 9-12+ weeks, depending on the complexity and quality of the application and the total number of applications under review.



Timing of Conditions of Approval + Technical Corrections

While all DRT conditions of approval and technical corrections must be met by the applicant, the timing of compliance varies. In the “Must be completed by” column in the following tables, please time your conditions of approval and technical corrections to the following development review stages:

- a. *Prior to Public Hearing* – these conditions/technical corrections must be addressed before the case may move forward to the public hearing phase of the Development Review Process.
- b. *Prior to Recordation* – these conditions/technical corrections may be resolved after the public hearing but must be addressed before the Development Plan or Subdivision plat is recorded.
- c. *Prior to Building Permit Approval* – these conditions/technical corrections can be addressed during the building permit review process, but prior to issuance of the permit.
- d. *During Construction* – these conditions/technical corrections can be addressed during construction.

Development Review Process Flow Chart



*See the *2024 Development Review Schedule* for details

DRT Review Timeline:

Application Received	DRT Application Intake	DRT Initial Review Comments Due
9/8/25		

Date: 1/23/26

DRT Member: Alexa Hempel

Dept/Div: Planning

Case No.: #2025-11270

Case Planner: Alexa Hempel

Conditions of Approval and Technical Corrections Tables

Review by this division/department has determined that this application will meet applicable standards if the following Conditions of Approval and Technical Corrections are met:

Case # 2025-11270

Conditions of Approval:	Must be completed by:	Applicant response**:
1. Provide <u>draft</u> of appropriate well sharing request letter for the State of New Mexico	Prior to public hearing	
2. Provide executed well share agreement from State of New Mexico (SFCC 1987 14-9.6(A))	At time of recordation	
3. Provide proof of appropriate septic assurances from the State of New Mexico (SFCC 1987 14-9.6(A))	Prior to building permit	
4. Provide a <u>draft</u> copy of appropriate documentation of conveyance along with an affidavit with the county clerk containing the following: (i) a legal description of the property being transferred; and (ii) a statement that the transferor has not made any other transfers of any other lots to the person receiving it that would require the filing of an affidavit pursuant to this section. (SFCC 1987 14-3.7(F)(2)(b)).	Prior to public hearing	
5. Record appropriate documentation of conveyance described above	At time of recordation	
6. All utilities shall be underground	At time of building permit	

Technical Corrections:	Must be completed by:	Applicant response**:
1. Delete note #5 currently on plat. "City approval of this plat does not alter or remove any easements, restrictions, or reservation of record pertaining to the land herein described." This plat is granting new easements so this note should not be included.	Prior to public hearing	

**The Applicant must respond to the condition of approval or technical correction, indicating they have met the requirement and providing a reference in their revised submittals. If the applicant has not met the requirement, they must indicate as much and provide a response.

The applicant should be aware that the following code provisions or other requirements will apply to future phases of development of this project:

1. [list any additional items]
- 2.

Form Updated: April 2024

Explanation of Conditions or Corrections (if needed):

(see following pages for notes required)

Development Review Team (DRT) Comment Form

DRT Review Schedule – 9-12+ weeks*

Initial DRT Comments are due to the case planner within three weeks of the *DRT Application Intake* meeting. Initial DRT review should confirm that the application is complete (i.e. Water Budget has been submitted) and/or identify additional submittals or corrections (i.e. Water Budget needs revision). The case planner will review and convey all *Initial DRT Comments* to the applicant via a *Review Memo*. The applicant must respond to all *Initial DRT Comments* and submit a revised application for Final Review. *Final DRT Comments* are due to the case planner within two weeks of receipt of the revised application. The case planner will review and convey all *Final DRT Comments* to the applicant in a *Final Review Memo*. The complete DRT Review Timeline can range from 9-12+ weeks, depending on the complexity and quality of the application and the total number of applications under review.



Timing of Conditions of Approval + Technical Corrections

While all DRT conditions of approval and technical corrections must be met by the applicant, the timing of compliance varies. In the “Must be completed by” column in the following tables, please time your conditions of approval and technical corrections to the following development review stages:

- a. *Prior to Public Hearing* – these conditions/technical corrections must be addressed before the case may move forward to the public hearing phase of the Development Review Process.
- b. *Prior to Recordation* – these conditions/technical corrections may be resolved after the public hearing but must be addressed before the Development Plan or Subdivision plat is recorded.
- c. *Prior to Building Permit Approval* – these conditions/technical corrections can be addressed during the building permit review process, but prior to issuance of the permit.
- d. *During Construction* – these conditions/technical corrections can be addressed during construction.

Development Review Process Flow Chart



*See the *2024 Development Review Schedule* for details

DRT Review Timeline:

Application Received	DRT Application Intake	DRT Initial Review Comments Due

Date: 1/22/26

DRT Member: Dee Beingessner

Dept/Div: Land Use Engineering

Case No.: 875 camino don emilio

Case Planner:

Conditions of Approval and Technical Corrections Tables

Review by this division/department has determined that this application will meet applicable standards if the following Conditions of Approval and Technical Corrections are met:

Case #

Conditions of Approval:	Must be completed by:	Applicant response**:
1.		
2.		
3.		
4.		
5.		
6.		

Technical Corrections:	Must be completed by:	Applicant response**:
1. The firm Map number is incorrect on Note 3 for the flood statement. It should be 35049C0411E		
2.		
3.		
4.		

**The Applicant must respond to the condition of approval or technical correction, indicating they have met the requirement and providing a reference in their revised submittals. If the applicant has not met the requirement, they must indicate as much and provide a response.

The applicant should be aware that the following code provisions or other requirements will apply to future phases of development of this project:

1. [list any additional items]
- 2.

Explanation of Conditions or Corrections (if needed):

(see following pages for notes required)

Development Review Team (DRT) Comment Form

DRT Review Schedule – 9-12+ weeks*

Initial DRT Comments are due to the case planner within three weeks of the *DRT Application Intake* meeting. Initial DRT review should confirm that the application is complete (i.e. Water Budget has been submitted) and/or identify additional submittals or corrections (i.e. Water Budget needs revision). The case planner will review and convey all *Initial DRT Comments* to the applicant via a *Review Memo*. The applicant must respond to all *Initial DRT Comments* and submit a revised application for Final Review. *Final DRT Comments* are due to the case planner within two weeks of receipt of the revised application. The case planner will review and convey all *Final DRT Comments* to the applicant in a *Final Review Memo*. The complete DRT Review Timeline can range from 9-12+ weeks, depending on the complexity and quality of the application and the total number of applications under review.



Timing of Conditions of Approval + Technical Corrections

While all DRT conditions of approval and technical corrections must be met by the applicant, the timing of compliance varies. In the “Must be completed by” column in the following tables, please time your conditions of approval and technical corrections to the following development review stages:

- a. *Prior to Public Hearing* – these conditions/technical corrections must be addressed before the case may move forward to the public hearing phase of the Development Review Process.
- b. *Prior to Recordation* – these conditions/technical corrections may be resolved after the public hearing but must be addressed before the Development Plan or Subdivision plat is recorded.
- c. *Prior to Building Permit Approval* – these conditions/technical corrections can be addressed during the building permit review process, but prior to issuance of the permit.
- d. *During Construction* – these conditions/technical corrections can be addressed during construction.

Development Review Process Flow Chart



*See the *2024 Development Review Schedule* for details

DRT Review Timeline:

Application Received	DRT Application Intake	DRT Initial Review Comments Due

Date: October 1, 2025

DRT Member: Lawrence Rivera

Dept/Div: Landscape, Irrigation, Outdoor lighting Technical Review Division (Revision V2.)

Case No.: 2025-11270, 875 Camino Don Emilio Family Trust Subdivision

Case Planner: Alexa Hempel, Senior Planner, anhempel@santafenm.gov (505)-946-7072

Conditions of Approval and Technical Corrections Tables

Review by this division/department has determined that this application will meet applicable standards if the following Conditions of Approval and Technical Corrections are met:

Case # 2025-11270

Conditions of Approval:	Must be completed by:	Applicant response**:
1.		
2.		
3.		
4.		
5.		
6.		

Technical Corrections:	Must be completed by:	Applicant response**:
<p>The request to defer the landscape and irrigation to the permit phase is approved based on the following code: 14-9.6 - STANDARDS FOR INHERITANCE OR FAMILY TRANSFER SUBDIVISIONS (A) Installation of Improvements: Any improvements required to be constructed on inheritance or <i>family</i> transfer subdivisions are only required to be completed at the time a construction <i>permit</i> is issued on any <i>lot</i> contained in the subdivision, and not at the time of <i>plat</i> approval or recordation. A financial guarantee is not required at the time of <i>plat</i> recordation. If an inheritance or family transfer <i>subdivision</i> will result in the creation of only one additional <i>lot</i> and will not have public sewer or water available, the <i>applicant</i> will be required to provide proof of appropriate well and septic assurances from the State of New Mexico prior to approval of the <i>subdivision</i>.</p>		
<p>1. Provide a significant tree survey, list species, size, and quantities. Any trees to be removed shall be mark on the plan with a red X. Replacement trees are required, tree for tree.</p>	<p>Prior to Recordation At time of building permit</p>	

<p>2. Provide a landscape irrigation plan by a qualified irrigation designer per COSF code Chapter 14-8.4(E) (for the required replacement trees) Water Harvesting and Irrigation Standards and COSF Landscape Irrigation Design Standards.</p>	<p>Prior to Recordation At time of building permit</p>	
<p>3. All disturbed areas due to construction shall be revegetated and irrigated. Grass seed mix shall be Dryland Blend Native Grass Mixture from Plants of the Southwest or equal. Seed rate shall be 2 lbs. per 1,000 sf.</p>	<p>Prior to Recordation At time of building permit</p>	
<p>4. Transition line between excavation and native soil shall be smoothly raked, creating a clean consistent grade. Existing grade below native trees and shrubs shall remain undisturbed throughout the dripline of the plant material. No mounding of soil, fill dirt, organic or inorganic debris shall be abandoned under native plant material canopies. All disturbed areas due to construction and not part of the landscape plan shall be revegetated and irrigated including spoil piles and stockpiles of any material. Grass seed mix shall be Dryland Blend Native Grass Mixture from Plants of the Southwest or equal. Seed rate shall be 2 lbs. per 1,000 sf. Areas of natural gravel, cobble, fractured stone, and/or boulder fields shall be restored to the natural state that existed prior to construction. Grade out any damage to the natural terrain prior to the re-application of native stone material.</p>	<p>Prior to Recordation At time of building permit</p>	
<p>5. Retaining Wall / Fence: 14-8.4(J)(2)(b)(i) Any wall or fence that is more than three (3) feet above finished grade on the side facing the street, shall be set back from the street right of way line a distance equal to or greater that the height.</p>	<p>Prior to Recordation</p>	

**The Applicant must respond to the condition of approval or technical correction, indicating they have met the requirement and providing a reference in their revised submittals. If the applicant has not met the requirement, they must indicate as much and provide a response.

The applicant should be aware that the following code provisions or other requirements will apply to future phases of development of this project:

1. [list any additional items]
- 2.

Explanation of Conditions or Corrections (if needed):

(see following pages for notes required)

Date: 9/29/2025

DRT Member: Stan Holland P.E.

Dept/Div: Utilities/Wastewater

Case No.: 2025-11270 – 875 Camino Don Emilio

Case Planner: Alexa Hempel

Conditions of Approval and Technical Corrections Tables

Review by this division/department has determined that this application will meet applicable standards if the following Conditions of Approval and Technical Corrections are met:

Case #

Case #	Must be completed by:	Applicant response**:
1. Conditions of Approval: City Sewer Service is not available to serve this site. The project is to follow the requirements of Chapter 22 of the City Code for septic sewer service.	Prior to Building Permit	
2.		
3.		
4.		
5.		
6.		

Technical Corrections:	Must be completed by:	Applicant response**:
1.		
2.		
3.		
4.		

**The Applicant must respond to the condition of approval or technical correction, indicating they have met the requirement and providing a reference in their revised submittals. If the applicant has not met the requirement, they must indicate as much and provide a response.

The applicant should be aware that the following code provisions or other requirements will apply to future phases of development of this project:

1. [list any additional items]
- 2.

Explanation of Conditions or Corrections (if needed):

(see following pages for notes required)

Development Review Team (DRT) Comment Form

Date: September 29, 2025

DRT Member: Leroy Pacheco, PE and Phil Gallegos, PE (Wilson & Company)

Dept/Div: Public Works Department – Traffic Engineering

Case No.: #2025-11270 – 875 Camino Don Emilio Family Transfer

Case Planner: Alexa Hempel, LEED Green Associate, Senior Planner

Conditions of Approval and Technical Corrections Tables

Review by this division/department has determined that this application will meet applicable standards if the following Conditions of Approval and Technical Corrections are met:

Case #

Conditions of Approval:	Must be completed by:	Applicant response**:
1. None		
2.		
3.		
4.		
5.		
6.		

Technical Corrections:	Must be completed by:	Applicant response**:
1. None		
2.		
3.		
4.		

**The Applicant must respond to the condition of approval or technical correction, indicating they have met the requirement and providing a reference in their revised submittals. If the applicant has not met the requirement, they must indicate as much and provide a response.

The applicant should be aware that the following code provisions or other requirements will apply to future phases of development of this project:

1. City of Santa Fe Building Code, Chapter 23-3.2 states that before commencement of any new construction, it is mandatory for the owner to obtain approval from the Public Works Department for any driveway curb cut or sidewalk crossing. This approval must be issued before a building permit for such new construction is approved.
2. Note as the public infrastructure plans move forward to building permit, these may be subject to additional reviews and possible corrections to meet Public Works Standards for roadways, ADA, signing, striping, lighting, etc. prior to building permit approval.

Explanation of Conditions or Corrections:

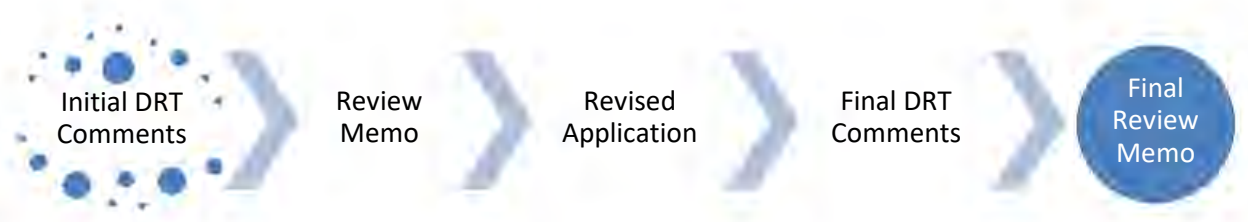
Proposed family transfer creates 2 additional lots with access to a private-access easement (whose traffic impacts were not considered on private property). Traffic impacts considered were at intersection with City Public Infrastructure (W. Alameda) and the 2 additional lots will create minimal traffic impacts to West Alameda. Estimated 2 additional peak hour trips using ITE Trip generation LUC 210 (single family detached housing) for each of the 3 lots.

Form Updated: April 2024

Development Review Team (DRT) Comment Form

DRT Review Schedule – 9-12+ weeks*

Initial DRT Comments are due to the case planner within three weeks of the *DRT Application Intake* meeting. Initial DRT review should confirm that the application is complete (i.e. Water Budget has been submitted) and/or identify additional submittals or corrections (i.e. Water Budget needs revision). The case planner will review and convey all *Initial DRT Comments* to the applicant via a *Review Memo*. The applicant must respond to all *Initial DRT Comments* and submit a revised application for Final Review. *Final DRT Comments* are due to the case planner within two weeks of receipt of the revised application. The case planner will review and convey all *Final DRT Comments* to the applicant in a *Final Review Memo*. The complete DRT Review Timeline can range from 9-12+ weeks, depending on the complexity and quality of the application and the total number of applications under review.



Timing of Conditions of Approval + Technical Corrections

While all DRT conditions of approval and technical corrections must be met by the applicant, the timing of compliance varies. In the “Must be completed by” column in the following tables, please time your conditions of approval and technical corrections to the following development review stages:

- a. *Prior to Public Hearing* – these conditions/technical corrections must be addressed before the case may move forward to the public hearing phase of the Development Review Process.
- b. *Prior to Recordation* – these conditions/technical corrections may be resolved after the public hearing but must be addressed before the Development Plan or Subdivision plat is recorded.
- c. *Prior to Building Permit Approval* – these conditions/technical corrections can be addressed during the building permit review process, but prior to issuance of the permit.
- d. *During Construction* – these conditions/technical corrections can be addressed during construction.

Development Review Process Flow Chart



*See the *2024 Development Review Schedule* for details

DRT Review Timeline:

Application Received	DRT Application Intake	DRT Initial Review Comments Due

Date: 10/3/2025

DRT Member: Clinton Peterson

Dept/Div: Public Utilities / Water Division

Case No.: 2025-11270: 875 Camino Don Emilio Family Transfer

Case Planner: Alexa Hempel

Conditions of Approval and Technical Corrections Tables

Review by this division/department has determined that this application will meet applicable standards if the following Conditions of Approval and Technical Corrections are met:

Case # 2025-11270: 875 Camino Don Emilio Family Transfer

Conditions of Approval:	Must be completed by:	Applicant response**:
1. IF Applicant would like to connect to City water, an approved Agreement to Construct and Dedicate (ACD) will be required for new fire and domestic water services	Prior to Building Permit Approval	
2. IF Applicant would like to connect to City water, an approved Water Plan will be required for all new public water infrastructure and fire services.	Prior to Public Hearing	
3. IF new easements for public utilities are required as identified on the water plan, easements will be recorded on the final plat	Prior to Recordation	
4.		
5.		
6.		

Technical Corrections:	Must be completed by:	Applicant response**:
1. Note for Applicant's information below	n/a	
2.		
3.		
4.		

**The Applicant must respond to the condition of approval or technical correction, indicating they have met the requirement and providing a reference in their revised submittals. If the applicant has not met the requirement, they must indicate as much and provide a response.

The applicant should be aware that the following code provisions or other requirements will apply to future phases of development of this project:

1. [list any additional items]
- 2.

Explanation of Conditions or Corrections (if needed):

The City of Santa Fe Water Division recognizes that this parcel falls within the County to City Annexation Area 3, and is treated as within presumptive City limits. The property boundary falls >300 ft away from an existing public water distribution main, so a domestic water well permit application is a possibility for obtaining domestic water service for the two new residential lots created by the subdivision of the Form Updated: April 2024

existing parcel per 25-1.10. If the Applicant desires public City water service, a main extension is required per Chapter 25, Exhibit A, Rule 19. This would necessitate an Agreement to Construct and Dedicate (ACD), and a water plan. For this property, it may also require the installation of a Pressure Reducing Valve (PRV) due to the location of the parcel in the overall water system. The Water Division can supply a technical evaluation to determine the details of what it would take to supply public City water service to this parcel if the Applicant desires.

Development Review Team (DRT) Comment Form for Planning Commission

Date: September 3, 2025

DRT Member: Fire Marshal Geronimo Griego

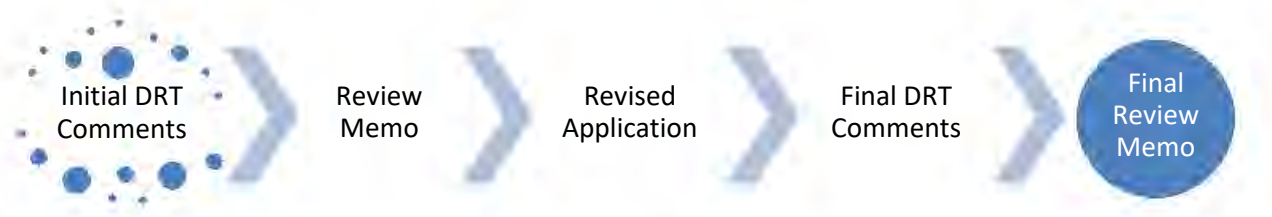
Dept/Div: Fire Marshal's Office

Case No.: 2025-11270_875 Camino Don Emilio_Fam Transfer Subdivision

Case Planner: Alexa Hempel, Senior Planner

DRT Review Schedule – 9-12+ weeks*

Initial DRT Comments are due to the case planner within three weeks of the *DRT Application Intake* meeting. Initial DRT review should confirm that the application is complete (i.e. Water Budget has been submitted) and/or identify additional submittals or corrections (i.e. Water Budget needs revision). The case planner will review and convey all *Initial DRT Comments* to the applicant via a *Review Memo*. The applicant must respond to all *Initial DRT Comments* and submit a revised application for Final Review. *Final DRT Comments* are due to the case planner within two weeks of receipt of the revised application. The case planner will review and convey all *Final DRT Comments* to the applicant in a *Final Review Memo*. The complete DRT Review Timeline can range from 9-12+ weeks, depending on the complexity and quality of the application and the total number of applications under review.



Timing of Conditions of Approval + Technical Corrections

While all DRT conditions of approval and technical corrections must be met by the applicant, the timing of compliance varies. In the “Must be completed by” column in the following tables, please time your conditions of approval and technical corrections to the following development review stages:

- a. *Prior to Public Hearing* – these conditions/technical corrections must be addressed before the case may move forward to the public hearing phase of the Development Review Process.
- b. *Prior to Recordation* – these conditions/technical corrections may be resolved after the public hearing but must be addressed before the Development Plan or Subdivision plat is recorded.
- c. *Prior Building Permit Approval* – these conditions/technical corrections can be addressed during the building permit review process, but prior to issuance of the permit.
- d. *At the time of development* -

Development Review Process Flow Chart



*See the 2024 Development Review Schedule for details

Conditions of Approval and Technical Corrections Tables

Review by this division/department has determined that this application will meet applicable standards if the following Conditions of Approval and Technical Corrections are met:

Conditions of Approval:	Must be completed by:	Applicant response**:
1. Shall comply with IFC 2021 and city adopted ordinance 2024-2. Section 507. (see note below)	<i>Prior to Recordation</i>	

Technical Corrections:	Must be completed by:	Applicant Response**:

**The Applicant must respond to the condition of approval or technical correction, indicating they have met the requirement and providing a reference in their revised submittals. If the applicant has not met the requirement, they must indicate as much and provide a response.

The applicant should be aware that the following code provisions or other requirements will apply to future phases of development of this project:

Explanation of Conditions or Corrections (if needed):

1. ~~Shall note on plat "Shall comply with IFC 2021 and city adopted ordinance 2024-2 Section 507."~~

Development Review Team (DRT) Comment Form

DRT Review Schedule – 9-12+ weeks*

Initial DRT Comments are due to the case planner within three weeks of the *DRT Application Intake* meeting. Initial DRT review should confirm that the application is complete (i.e. Water Budget has been submitted) and/or identify additional submittals or corrections (i.e. Water Budget needs revision). The case planner will review and convey all *Initial DRT Comments* to the applicant via a *Review Memo*. The applicant must respond to all *Initial DRT Comments* and submit a revised application for Final Review. *Final DRT Comments* are due to the case planner within two weeks of receipt of the revised application. The case planner will review and convey all *Final DRT Comments* to the applicant in a *Final Review Memo*. The complete DRT Review Timeline can range from 9-12+ weeks, depending on the complexity and quality of the application and the total number of applications under review.



Timing of Conditions of Approval + Technical Corrections

While all DRT conditions of approval and technical corrections must be met by the applicant, the timing of compliance varies. In the “Must be completed by” column in the following tables, please time your conditions of approval and technical corrections to the following development review stages:

- a. *Prior to Public Hearing* – these conditions/technical corrections must be addressed before the case may move forward to the public hearing phase of the Development Review Process.
- b. *Prior to Recordation* – these conditions/technical corrections may be resolved after the public hearing but must be addressed before the Development Plan or Subdivision plat is recorded.
- c. *Prior to Building Permit Approval* – these conditions/technical corrections can be addressed during the building permit review process, but prior to issuance of the permit.
- d. *During Construction* – these conditions/technical corrections can be addressed during construction.

Development Review Process Flow Chart



*See the *2024 Development Review Schedule* for details

DRT Review Timeline:

Application Received	DRT Application Intake	DRT Initial Review Comments Due

Date: 9/29/2025

DRT Member: Paul A. Duran

Dept/Div: Land Use/ HPD

Case No.: #2025-11270

Case Planner: Alexa Hempel

Conditions of Approval and Technical Corrections Tables

Review by this division/department has determined that this application will meet applicable standards if the following Conditions of Approval and Technical Corrections are met:

Case #

Conditions of Approval:	Must be completed by:	Applicant response**:
1. (3)Suburban Archaeological Review District 2. In this district, an archaeological clearance permit shall be required prior to approval of the final development plan or plat for the following projects: 3. 4. (a)All annexations, rezonings, subdivisions, planned unit developments , or other development requiring approval by the Planning Commission, having over ten (10) acres 5. (b)All city projects over two (2) acres in size. 6. (c)All city park projects over one (1) acre in size. (4) Utility Mains An archaeological clearance <u>permit</u> is required for new construction of sewer mains or main lines of other utilities such as telephone lines, gas lines, and fiber optics, including the entire construction easement: (a) With an extension of sixty (60) feet or more if the main is in the historic downtown archaeological review district; (b) With an extension of five hundred fifty (550) or more if the main is in the river and trails or suburban archaeological review district.	Proposed development is under 10 acres and no further review required unless utility plan exceeds 550-linear feet of utility lines.	
7.		
8.		
9.		
10.		
11.		

Technical Corrections:	Must be completed by:	Applicant response**:
1.		
2.		
3.		

4.		
----	--	--

**The Applicant must respond to the condition of approval or technical correction, indicating they have met the requirement and providing a reference in their revised submittals. If the applicant has not met the requirement, they must indicate as much and provide a response.

The applicant should be aware that the following code provisions or other requirements will apply to future phases of development of this project:

1. [list any additional items]
- 2.

Explanation of Conditions or Corrections (if needed):

(see following pages for notes required)

City of Santa Fe, New Mexico

Attachment B Maps and Photos

- 1. Aerial View**
- 2. Existing Conditions Photos**
 - 3. Current Zoning Map**
 - 4. Future Land Use Map**

Aerial View

The property is off Alameda St, near the intersection Siler Rd. It currently has one home, and the lot totals approximately 4.59-acres.



Existing Conditions



Photo standing on the property looking north into the proposed Lot 3.



Photo standing on the eastern side of the property, showing the existing driveway on the right and space proposed for the driveway extension on the left.



Looking south into proposed Lot 2.

Current Zoning Map

The property is located within Annexation Phase 3 and is zoned R-1 (Residential 1 dwelling unit per acre).



City of Santa Fe, New Mexico

Attachment C-1 Application

- 1. Application & Owner Authorization Letter**
- 2. Letter of Intent**
- 3. Subdivision Approval Criteria**
- 4. Santa Fe Public Schools Notification**
- 5. Legal Lot of Record & Eco-Seco Subdivision Plat**
- 6. Draft Well Share Agreement & Draft Documentation of Conveyance**



LAND DEVELOPMENT CODE REFERENCE

INHERITANCE AND FAMILY TRANSFER SUBDIVISIONS (SECTION 14-3.7(F) SFCC

Purpose and Intent: It is the purpose of Inheritance and Family Transfer Subdivisions to support the continuation of traditional patterns of land transfer and division within families and to increase affordable housing within the family group. It is intended to assist in the transfer of property from parents to children or grandchildren with only those restrictions that are essential to the health, safety and welfare of the citizens of Santa Fe.

Procedures: Applications for inheritance or family transfer subdivisions creating two or more additional lots shall be submitted to the planning commission. Only final plat procedures as set forth in Subsection B of this section are required. Applications creating one additional lot shall follow summary committee procedures set forth in Section 14-2.3(E). In all cases, proof of a legal lot of record is required as part of the submission requirement.

Development Standards and Required Improvements: Proof of compliance with the following standards is required for the approval of an inheritance or family transfer subdivision:

- a. Terrain Management Regulation: Compliance with terrain management regulations submissions as set forth in Section 14-8.2 is required.
b. Design Standards: Subdivision design standards as set forth in Section 14-9.2 apply.
c. Required Improvements: Inheritance and family transfer subdivisions shall comply with the required improvements set forth in Section 14-9.2.
d. Density and District Regulations: Except as otherwise specifically in the Land Development Code, inheritance and family transfer subdivisions are required to meet the standards for use, density, building placement, height, open space, parking and other items set forth in the district regulations.

See Subdivisions of Land 14-3.7(C) for approval criteria and additional restrictions and requirements.

Every final plat for an inheritance or family transfer shall contain the following legend prominently portrayed:

"NOTICE: This subdivision has been approved pursuant to the inheritance and family transfer provisions of the Santa Fe City Code. Procedures for inheritance and family transfer subdivision improvements are significantly different than for other types of subdivisions. No sale or lease of any lot designated on this subdivision plat shall occur within three years of the date this transfer is legally made. Any person intending to purchase a lot within this subdivision should contact the city of Santa Fe land use director. Requests for construction permits on illegally sold lots shall be denied."

SUBMITTAL CHECKLIST

Submittal requirements may vary based on the individual application. The City reserves the right to request additional information during the review process. Please submit each of the following items as separate PDF files saved with unique and descriptive file names:

- Preliminary plat Statement addressing compliance with zoning criteria
Application letter (intent, location, acreage) Legal lot of record, legal description

PRELIMINARY PLAT MUST ILLUSTRATE THE FOLLOWING:

- Vicinity map Location and description of all monuments
Legal access easements and width of easements Common and private open space
Existing and proposed utility and right-of-way easements and widths Define lot area (acres)
Drainage easements with bearings and distances Show dimensioned parking layout
Indicate adjacent property ownership (owner name, plat book and page) Signature blocks & date for City Planner and City Engineer for Land Use
Identify old lot lines (utilizing a dashed line) Define 100-year floodplain limits (if applicable)
Boundary tie must be a permanent survey monument Define slopes greater than 30% (if applicable)
Family Transfer special notice and notes



PARCEL INFORMATION			
Address: 875 Camino Don Emilio			
Property Size: 4.590 acres	Zoning: R-1		
Current Use of Land: Low density residential (1/du/acre)	Proposed Use of Land: Low density residential (1/du/ac)		
Does this project have a Legal Lot of record?	<input checked="" type="checkbox"/> Yes	<input type="checkbox"/> No	Does the application comply with all zoning requirements? Please illustrate on plans
			<input checked="" type="checkbox"/> Yes <input type="checkbox"/> No

The following special notes are required on the plat:

1. No sale or lease of any lot designated on a subdivision plat creating an inheritance or family transfer subdivision shall occur within three years of the date of the transfer. Before the final subdivision plat is filed, a copy of the instrument of transfer to the transferee or his authorized representative must be provided to the City. No building permit shall be issued to any person other than the transferee or his authorized representative until the required time period is completed.
2. If the property is transferred within three years, then the plat must be amended to reflect that transfer.

PROPERTY OWNER INFORMATION			
Name (First, Last): Nancy Hoffman			
Address: 875 Camino Don Emilio			
Street Address		Suite/Unit #	
Santa Fe	NM	87507	
City		State	ZIP Code
Phone: N/A	E-mail address: N/A		

APPLICANT/AGENT INFORMATION (IF DIFFERENT FROM OWNER)			
Company Name: NM Land Solutions LLC			
Name (First, Last): Victoria Dalton			
Address: 915 Mercer Street			
Street Address		Suite/Unit #	
Santa Fe	NM	87505	
City		State	ZIP Code
Phone: (505) 983-5588	E-mail Address: victoria@jwsiebert.com		
Correspondence Directed To: <input type="checkbox"/> Owner <input checked="" type="checkbox"/> Applicant <input type="checkbox"/> Both			

AGENT AUTHORIZATION (IF APPLICABLE)	
I am/We are the owner(s) and record title holder(s) of the property located at: 875 Camino Don Emilio	
I/we authorize <u>NM Land Solutions LLC</u>	to act as my/our agent to execute this application.
Signed: <u>Nancy Hoffman</u>	Date: <u>2/23/25</u>
Signed:	Date:

SIGNATURE	
I hereby certify that the documents submitted for review and consideration by the City of Santa Fe have been prepared to meet the minimum standards outlined in the Land Development Code, Chapter 14 SFCC 1987. Failure to meet these standards may result in the rejection of my application. I also certify that I have met with the City's Current Planning staff prior to submitting this application to verify that the attached proposal is in compliance with the City's zoning and development plan requirements.	
Signature: <u>Victoria Dalton</u>	Date: <u>March 17, 2025</u>



NM LAND SOLUTIONS LLC. (Db. Siebert & Associates Inc.)

915 Mercer Street
Santa Fe, New Mexico 87505
Phone: 505-983-5588
E-mail: victoria@jwsiebert.com
nathan@jwsiebert.com wayne@jwsiebert.com
Website: NMLandSolutions.com

September 8, 2025

Dan Esquibel
Interim Planning Manager
200 Lincoln Ave., PO Box 909
Santa Fe, NM 87504

Re: Nancy Hoffman Family Transfer (875 Camino Don Emilio)

Dear Mr. Esquibel:

On Behalf of Nancy Hoffman, I am hereby submitting an application to request approval from the Planning Commission to create three lots via family transfer subdivision.

The subject property is zoned R-1 and consists of 4.587 acres located at 875 Camino don Emilio. Ms. Hoffman requests to transfer two lots to her two adult children and retain the lot with the existing residence for herself as described below:

Tract A-3, Lot 1:	2.087 acres to be retained by Ms. Hoffman
Tract A-3 Lot 2:	1.254 acres to be transferred to adult daughter
Tract A-3 Lot 3:	1.250 acres to be transferred to adult son

Access

Camino don Emilio was designed and constructed to cul-de-sac standards which included a paved road consisting of two ten-foot (10') driving lanes along with the construction of 3-foot bar ditches on either side of the road. A road classified as a cul-de-sac in Santa Fe County allowed access for up to thirty lots (See prior EZ Subdivision Regs attached).

The existing easement consists of a 30-foot-wide access easement extending off of West Alameda up Camino don Emilio Road approximately 670 feet before the easement widens to a 50-foot private access and public utility easement.

Zoning

The subject property is zoned R-1 allowing 1.0 acre lots if city water or sewer is available otherwise the lot size is 1.25 acres for the purpose of family transfer subdivisions.

Utilities

City water and City sewer are not available to the subject property. The nearest city waterline is approximately 2,600 feet away allowing for continued use of the existing well (RG-75136) to provide water to the proposed lots. The subject well is permitted to divert up to 3.00-acre feet of water per year for domestic use. A shared well agreement will be drafted for shared use and maintenance of the existing well.

City sewer is not located within the subject area, there is a private sewer line across West Alameda Street and approximately 950 feet away from the subject property thereby allowing installation of individual septic systems approved by the New Mexico Environment Department.

Dry Utilities

Electric, gas, telephone and cable exist within Camino don Emilio and were installed as part of the original infrastructure required for the Eco Seco Subdivision.

Included with this application is the following material:

- Grading/Drainage and Road/Driveway and Utility Plans prepared by Civil Design Group LLC
- Completed family transfer application
- Legal lot of record plat
- Warranty deed
- Proposed family transfer plat
- Certified topography
- Previously approved Eco Seco subdivision plat
- Extraterritorial Subdivision Regulations (ESR) reflecting road existing road design
- Technical water/sewer evaluation form
- Response to Subdivision Criteria

Please advise me when the application has been accepted for review/action by the Planning Commission.

Sincerely,
Victoria Dalton

Victoria Dalton
NM Land Solutions LLC

**845 Camino Don Emilio Family Transfer Subdivision
Response to Subdivision Review Criteria (Chapter 14-3.7(C))**

- (1) In all subdivisions, due regard shall be shown for all natural features such as vegetation, water courses, historical sites and structures, and similar community assets that, if preserved, will add attractiveness and value to the area or to Santa Fe.

Response: *The property features a combination of evergreen trees, predominantly juniper alongside a few pinon pines. Preservation or replanting of these trees is mandatory. An existing tree survey may be required at the time of building permit submittal and review by land use staff to ensure that vegetation considerations are adequately addressed. It's worth noting that the proposed building sites have limited vegetation, with the majority of the natural greenery situated in the elevated, unbuildable areas of the lot. The proposed layout suggests that the impact on existing trees will be minimal, allowing for both construction and ecological preservation to coexist.*

Natural dry water courses exist and will remain unaffected by the construction of the proposed driveway and any future homes. The driveway's grading and drainage plan includes engineered culverts and retaining walls designed for effective stormwater management. When future homes are constructed, an engineered grading plan will be necessary to assess whether additional stormwater mitigation is required. This may involve on-lot ponding or the collection of rainwater from roofs through the installation of cisterns, and/or passive water harvesting techniques.

The subject lot is situated in an area devoid of historical sites or structures, ensuring that the proposed subdivision will not disrupt any culturally significant landmarks. Additionally, the subdivision aligns with the established urban/rural character of the neighborhood, maintaining consistency with the existing lot sizes and residential design prevalent in the surrounding community. This proposed project is in harmony with local land use patterns and contributes positively to the area's residential landscape.

- (2) The planning commission shall give due regard to the opinions of public agencies and shall not approve the plat if it determines that in the best interest of the public health, safety or welfare the land is not suitable for platting and development purposes of the kind proposed. Land subject to flooding and land deemed to be topographically unsuited for building, or for other reasons uninhabitable, shall not be platted for residential occupancy, nor for other uses that may increase danger to health, safety or welfare or aggravate erosion or flood hazard. Such land shall be set aside within the plat for uses that will not be endangered by periodic or occasional inundation or produce unsatisfactory living conditions. See also Section 14-5.9 (Ecological Resource Protection Overlay District) and Section 14-8.3 (Flood Regulations).

Response: *The property does not fall within any FEMA-designated floodplains, and there is no evidence of flooding history in the vicinity. The two proposed vacant lots each have over 2,000 square feet of buildable area on slopes of 15% or less. This topographical characteristic allows for the preservation of the natural terrain, avoiding any disruption to areas with slopes of 30% or greater. By adhering to these guidelines, the project not only minimizes environmental impact but also ensures that development occurs in a safe and suitable manner.*

- (3) All plats shall comply with the standards of Chapter 14, Article 9 (Infrastructure Design, Improvements and Dedication Standards).

Response: *The subject request is located within the presumptive city limits and is currently pending final annexation. Access is from the intersection of W. Alameda St. and Camino don Emilio Road. Camino don Emilio Road was approved as a cul-de-sac road though the public hearing process before the Extraterritorial Zoning Commission (EZC) and Board of County Commissioners (BCC).*

According to the prior Santa Fe County Extraterritorial Subdivision Regulations, the design standards for the cul-de-sac allow for access to a maximum of thirty units. City staff have confirmed that there are presently twenty-one existing units along the road. In addition, Ordinance No. 2013-01, which governs Subdivision Platting and Planning and Zoning (SPPAZO), specifically states in Section 9 that previous approvals granted by Santa Fe County must be recognized by the City.

- (4) A plat shall not be approved that creates a nonconformity or increases the extent or degree of an existing nonconformity with the provisions of Chapter 14 unless a variance is approved concurrently with the plat .

Response: *The subject plat is designed in accordance with current zoning regulations and does not introduce any new non-conformities or exacerbate existing ones. The proposed development adheres to the established standards and requirements, ensuring that all aspects of the plat comply with applicable land-use regulations.*

- (5) A plat shall not be approved that creates a nonconformity or increases the extent or degree of an existing nonconformity with applicable provisions of other chapters of the Santa Fe City Code unless an exception is approved pursuant to the procedures provided in that chapter prior to approval of the plat.

Response: *See #4 above.*



Santa Fe Public Schools

Property & Asset Management

Residential Development Impact Information Form

School Notification as required by City Ordinance 14-8.18 AFCC 1987

- 1. Project Name: 875 Camino don Emilio Family Transfer subdivision
- 2. Location of Property: 875 Camino don Emilio
- 3. Owner/Agent Name: Nancy Hoffman, owner NM Land Solutions LLC., agent
 Mailing Address: 915 Mercer Street, Santa Fe, NM 87505
 Phone & Fax: (505) 983-5588

4. Unit Matrix

PROJECT EFFECT ON STUDENT POPULATION		
Unit Type	Unit Quantity	Average Price
Single Family (detached) Single Family (attached) Townhome/ Apartment Multi-Family Commercial	2	unknown

- 5. Elementary School Zone for Proposed Development: Woodgormely Elementary
- 6. Middle School Zone for Proposed Development: Aspen or Gonzales
- 7. High School Zone for Proposed Development: Santa Fe High School
- 8. Build out Rates (Year/s; #/yr): 2026-2028

Educational Services Center
 610 Alta Vista
 Santa Fe, NM 87505
 Telephone (505) 467-2000
 www.sfps.info

For questions & submittal, contact:
 Santa Fe Public Schools, Property & Asset Management,
 2195 Zia Road, Santa Fe NM 87505
 505 467 3400

USGLO BRASS CAP AT 1/4 CORNER TO SECTION 20 & SECTION 21, T17N, R9E

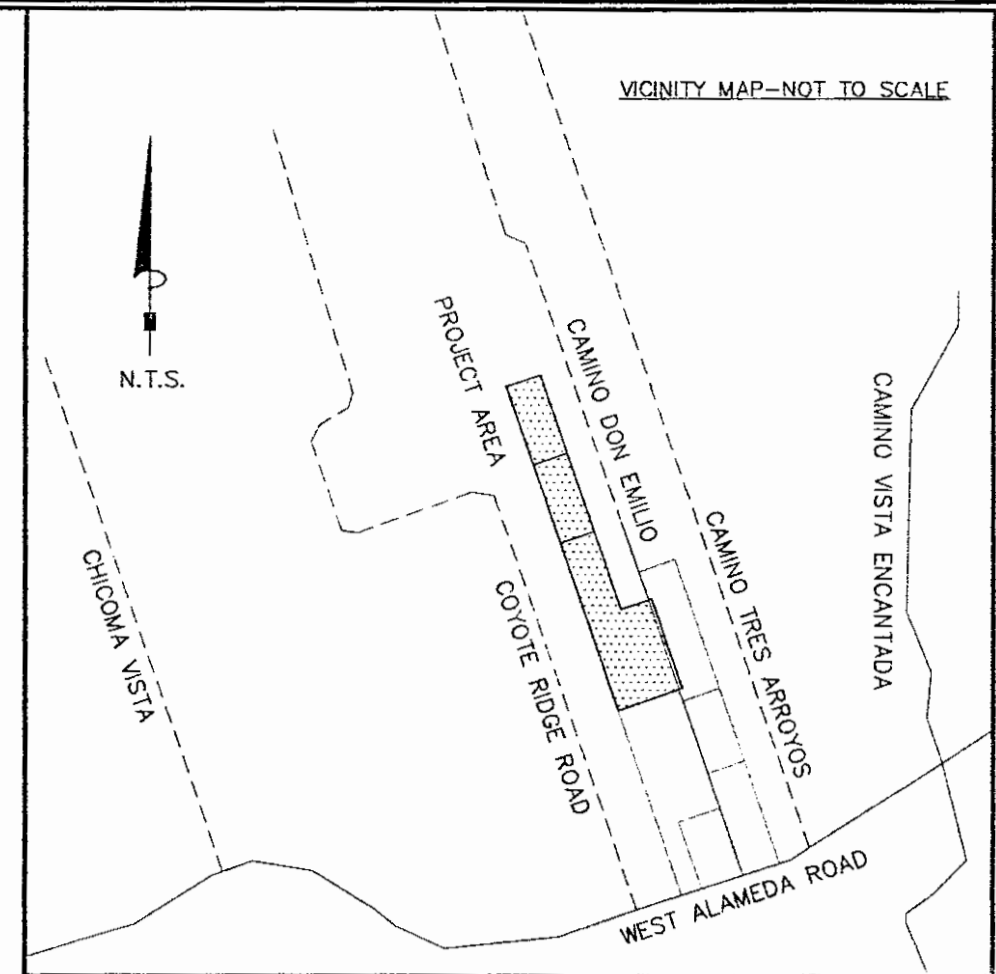
Document No. 60422 719029



COUNTY CLERKS INSTRUMENT BLOCK COUNTY OF SANTA FE, STATE OF NEW MEXICO

I hereby certify that this instrument was filed for record on the 8th day of July A.D. 2010 at 9:35 o'clock A.M. and was duly recorded in Book 779 Page 0294030 of the Records of

Santa Fe County Witness my Hand and Seal of Office VALERIE ESPINOZA County Clerk, Santa Fe County, New Mexico



CITY OF SANTA FE REVIEW

City Planner and City Engineer for Land Use reviews with dates 6-23-10 and 06/24/10

CITY OF SANTA FE SUMMARY COMMITTEE REVIEW with Chairman and Secretary reviews dated 6-24-10

SUMMARY COMMITTEE CASE NO. SP-2009-87 SCH 02-04-2010

DEVELOPMENT NOTES

- 1. PROPERTY DEVELOPMENT IS REQUIRED TO COMPLY WITH APPLICABLE PROVISIONS OF CHAPTER 14, LAND DEVELOPMENT CODE, SFCC 2001 AND SUBSEQUENT AMENDMENTS.
2. PROPERTY DEVELOPMENT IS REQUIRED TO COMPLY WITH THE PROVISIONS OF EACH CITY OF SANTA FE ORDINANCE ADOPTED PRIOR TO PLAT AND/OR DEVELOPMENT PLAN RECORDING WITH THE COUNTY CLERK OR SUBMITTAL FOR A BUILDING PERMIT APPLICATION THAT MODIFIES ANY PROVISION OF CHAPTER 14, LAND DEVELOPMENT CODE, SFCC 2001 AND SUBSEQUENT AMENDMENTS.
3. BUILDABLE AREAS FOR PLATTED PARCELS WILL BE DETERMINED AT THE TIME OF BUILDING PERMIT APPLICATION AS DETAILED IN THE LAND DEVELOPMENT CODE. ANY BUILDABLE AREAS SHOWN HEREON ARE SUBJECT TO RELOCATION PER CODE REQUIREMENTS.
4. EACH LOT SHALL BE SERVED WITH SEPARATE SEWER AND WATER SERVICES.
5. WARNING: THIS SUBDIVISION HAS BEEN APPROVED PURSUANT TO THE INHERITANCE AND FAMILY TRANSFER PROVISIONS OF THE SANTA FE CITY CODE. STANDARDS FOR LOTS CREATED BY THIS PROCEDURE ARE SIGNIFICANTLY LOWER THAN FOR OTHER TYPES OF SUBDIVISIONS/DIVISIONS. NO SALE OR LEASE OF ANY LOT DESIGNATED ON THIS SUBDIVISION PLAT SHALL OCCUR WITHIN THREE YEARS OF THE DATE THIS TRANSFER IS LEGALLY MADE. ANY PERSON INTENDING TO PURCHASE A LOT WITHIN THIS SUBDIVISION SHOULD CONTACT CITY HALL STAFF. REQUESTS FOR BUILDING PERMITS ON ILLEGALLY SOLD LOTS SHALL BE DENIED.

SURVEYORS NOTES

- 1. DATA IN 1-PARENTHESES () TAKEN FROM REFERENCE DOCUMENT NO. 1.
2. DATA IN 2-PARENTHESES (()) TAKEN FROM REF. DOCUMENT NO. 2.
3. S.F.C. ASSESSOR U.P.C. NO. FOR PARCEL 1: 1-051-098-142-406. S.F.C. ASSESSOR U.P.C. NO. FOR PARCEL 2: 1-051-098-149-340.
4. TOTAL AREA OF PARCEL 1 AND 2 BY THIS SURVEY: 361,295 SQ. FT. ± OR 8.294 ACRES ±.
5. INFORMATION SHOWN ON ADJOINING PROPERTIES IS BACKGROUND OR INFORMATIONAL IN NATURE AND DOES NOT CONSTITUTE A SURVEY OF SAID ADJOINING PROPERTIES.
6. THIS PROPERTY IS SUBJECT TO ALL EASEMENTS, RESTRICTIONS, AND RESERVATIONS OF RECORD.
7. ALL NATURAL DRAINAGE WAYS ARE TO BE LEFT UNIMPEDED FOR NATURAL STORM WATER FLOW.
8. A PORTION OF LOT 3 SHOWN HEREON LIES IN ZONE A, A 100 YEAR FLOOD HAZARD ZONE AS SHOWN ON FEDERAL EMERGENCY MANAGEMENT AGENCY, FLOOD INSURANCE RATE MAP COMMUNITY PANEL NO. 35049C0411D, DATED JUNE 17, 2008. TRACT A-1, TRACT A-2 AND TRACT A-3 OF THIS LAND DIVISION DO NOT LIE WITHIN A 100 YEAR FLOOD HAZARD ZONE AS SHOWN ON FEDERAL EMERGENCY MANAGEMENT AGENCY, FLOOD INSURANCE RATE MAP COMMUNITY PANEL NO. 35049C0411D, DATED JUNE 17, 2008.
9. TRACT A-1 AND TRACT A-2 EACH HAVE A 2000 SQ. FT. BUILDABLE AREA THAT HAS NO SLOPES OVER 20 PERCENT SLOPE.

UTILITY COMPANY REVIEW

Donnell Ferris 4-27-10 PUBLIC SERVICE COMPANY OF NEW MEXICO-ELECTRIC DATE
Frank A. Regan 4-23-10 NEW MEXICO GAS COMPANY DATE
M. Weston 4-16-10 QWEST COMMUNICATIONS-TELEPHONE DATE
Dan R. Lovato 4-30-10 COMCAST CABLE TELEVISION DATE

Family Transfer Land Division and Lot Line Adjustment and Boundary Survey Plat of the Camino Don Emilio property prepared for The Estate of Tony Sandoval

REPLAT OF TRACT A OF PLAT BOOK 570, PAGE 016 AND LOT 3 OF PLAT BOOK 634, PAGE 011 BEING A PORTION OF S.H.C. 2831, S.H.C. 3015, WITHIN SECTION 21 AND 28, T17N, R9E, NMPM LOCATED OFF CAMINO DON EMILIO N.W. OF THE CITY OF SANTA FE, IN THE COUNTY OF SANTA FE, STATE OF NEW MEXICO

PURPOSE STATEMENT:

THIS PLAT DIVIDES 1 EXISTING TRACT INTO 2 TRACTS AND ADJUSTS THE LOT LINE BETWEEN 2 EXISTING TRACTS 1 NEW TRACT HAS BEEN CREATED

OWNERS CONSENT

THE UNDERSIGNED OWNER DOES HEREBY CONSENT TO THE LOT SPLIT, LOT LINE ADJUSTMENT AND BOUNDARY SURVEY AS SHOWN HEREON. THIS LAND DIVISION AND BOUNDARY SURVEY IS BEING MADE WITH HER FREE CONSENT AND IS IN ACCORDANCE WITH HER DESIRES AND WISHES. ALL EASEMENTS ARE HEREBY GRANTED AS SHOWN. THESE LANDS LIE WITHIN THE PLANNING AND PLATTING JURISDICTION OF THE CITY OF SANTA FE, STATE OF NEW MEXICO. EASEMENTS ARE HEREBY GRANTED FOR ALL EXISTING UTILITIES.

Margaret S. Sandoval Lovato 5-20-10 MARGARETTE S. SANDOVAL LOVATO DATE PERSONAL REPRESENTATIVE OF THE ESTATE OF TONY SANDOVAL CO-OWNER OF TRACT 2

Notary Public section for Margaret S. Sandoval Lovato

Don R. Lovato 5/20/10 DON R. LOVATO DATE CO-OWNER OF TRACT 2

Notary Public section for Don R. Lovato

DOCUMENTS OF REFERENCE

NOTE: RECORDING DATA SHOWN BELOW REFERS TO OFFICE OF SANTA FE COUNTY CLERK

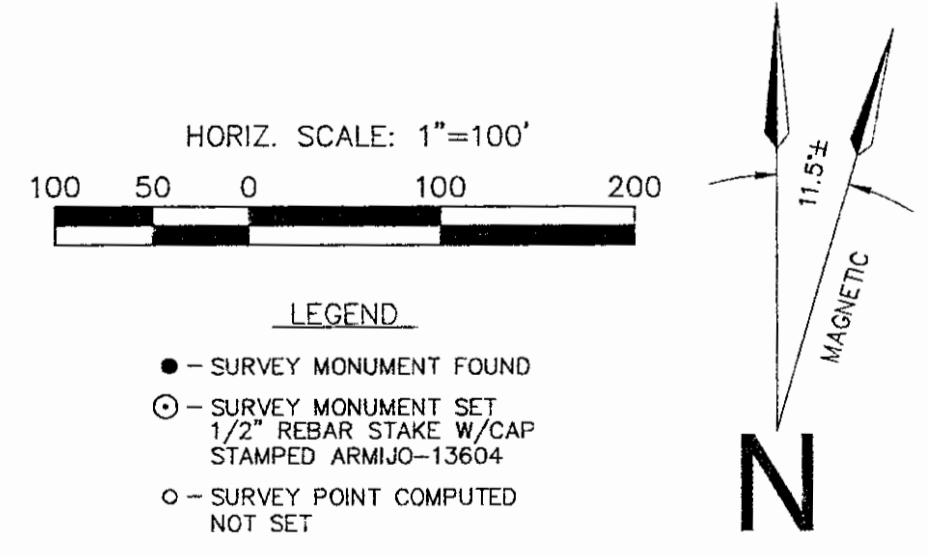
- 1. SURVEY ENTITLED "AMENDED LOT LINE ADJUSTMENT FOR ESTATE OF TONY SANDOVAL...", BY M. APODACA NMPs NO. 5300 AND A-Z SURVEYING, FILED ON OCTOBER 5, 2004 IN PLAT BOOK 570, PAGE 016, AS DOCUMENT NO. 1349,325.
2. SURVEY ENTITLED "LOT LINE ADJUSTMENT OF LOT 3 AND LOT 2 FOR THE ESTATE OF TONY SANDOVAL AND MARGARETTE S. SANDOVAL LOVATO", BY MORRIS A. APODACA NMPs NO. 5300 AND A-Z SURVEYING, INC., FILED ON SEPTEMBER 1, 2006, IN PLAT BOOK 634, PAGE 011, AS DOCUMENT NO. 1449,111.
3. PERSONAL REPRESENTATIVES DEED, THE ESTATE OF JOSE SANDOVAL TO TONY SANDOVAL, FILED ON DECEMBER 15, 2000, IN MISC. BOOK 1837, PAGES 022-023.
4. WARRANT DEED-TRACT 2, TONY SANDOVAL TO MARGARETTE S. SANDOVAL LOVATO AND DON R. LOVATO, FILED ON NOVEMBER 16, 2000, IN MISC. BOOK 1827, PAGE 888.

I CERTIFY THAT I AM A REGISTERED PROFESSIONAL SURVEYOR AND THAT THIS PLAT WAS PREPARED BY ME OR UNDER MY DIRECTION AND IS BASED ON AN ACTUAL FILED SURVEY PERFORMED UNDER MY DIRECTION ON AUGUST 11-12, 2009, AND IS, TO THE BEST OF MY KNOWLEDGE AND BELIEF, CORRECT AND CONFORMS TO THE MINIMUM REQUIREMENTS OF THE STANDARDS FOR LAND SURVEYS IN NEW MEXICO AS ADOPTED BY THE NEW MEXICO STATE BOARD OF REGISTRATION FOR PROFESSIONAL ENGINEERS AND PROFESSIONAL SURVEYORS

Paul A. Armijo 8/21/09, 2010 DATE
PAUL A. ARMILJO, N.M.P.S. NO. 13604



TRACT A BOUNDARY SURVEY DATA: TRACT A AREA: 167,109 SQ. FT. ± OR 3.836 ACRES ± SFC RURAL ADDRESS: 2961A WEST ALAMEDA DEED, MISC. BK. 1837 PG. 22-23, I.N. 1139,280



INDEXING INFORMATION FOR COUNTY CLERK: OWNER: TONY SANDOVAL, PERSONAL REPRESENTATIVES DEED MISC. BOOK 1837, PAGES 022-023, INST NO. 1139,280 LOCATION: PLAT BOOK 570, PAGE 016 AND PLAT BOOK 634, PAGE 011 SMALL HOLDING CLAIM 2831 & 3015, SECTION 21 & 28, T17N, R9E LOCATED OFF OF CAMINO DON EMILIO N.W. OF THE CITY OF SANTA FE, SANTA FE COUNTY, NEW MEXICO

SHEET 1 OF 2

ARMILJO SURVEYS: PAUL A. ARMILJO N.M.P.S. NO. 13604 P.O. BOX 24438, SANTA FE, NM 87502-9438 PH. (505) 471-1955 FAX. (505) 471-1925
FAMILY TRANSFER LAND DIVISION AND BOUNDARY SURVEY PLAT OF THE CAMINO DON EMILIO PROPERTY PREPARED FOR THE ESTATE OF TONY SANDOVAL
DRAWN BY P.A.A. DATE AUG. 2009
REVISED DATE
JOB No. 2907138-3 SHEET No. 1 OF 2

SANTA FE COUNTY NOTES, APPROVALS AND CONDITIONS:

NOTES:

- 1. THESE TRACTS LIE WITHIN OTHER AREAS "ZONE X" (AREAS DETERMINED TO BE OUTSIDE 500-YEAR FLOOD PLAIN) AS DETERMINED FROM F.E.M.A. F.I.R.M. COMMUNITY-PANEL No. 350069 0175 B EFFECTIVE DATE: NOVEMBER 04, 1988.
2. MINIMUM FLOOR ELEVATIONS FOR ALL STRUCTURES SHALL BE ONE (1) FOOT ABOVE THE ONE HUNDRED YEAR FLOOD ELEVATION - IF THE STRUCTURE IS TO BE BUILT WITHIN A FLOOD ZONE.
3. PURSUANT TO THE SANTA FE COUNTY LAND DEVELOPMENT CODE, THE SOILS RATING ON THESE TRACTS IS DESIGNATED AS BEING MODERATE/SEVERE REGARDING LIMITATIONS TO SEPTIC TANKS. POTENTIAL BUYERS/SELLERS OF THIS PROPERTY SHOULD INQUIRE WITH THE NEW MEXICO ENVIRONMENTAL DEPARTMENT WHETHER THESE SOILS ARE SUITABLE FOR A CONVENTIONAL SEPTIC SYSTEM OR IF AN ALTERNATIVE SYSTEM IS REQUIRED.
4. SANTA FE COUNTY'S APPROVAL OF THIS SURVEY PLAT DOES NOT INCLUDE APPROVAL FOR THE CONSTRUCTION OF ADDITIONAL PRIVATE EASEMENT(S) OR ROAD(S) OR CONSTRUCTION OF EXISTING EASEMENTS OR ROADS AS SHOWN PRIOR TO THE CONSTRUCTION OF SAID PRIVATE EASEMENT(S) OR ROAD(S). IT IS REQUIRED THAT AN ADDITIONAL DEVELOPMENT PERMIT BE APPLIED FOR AND THEN APPROVED BY THE SANTA FE COUNTY LAND USE DEPARTMENT.
5. MAINTENANCE OF PRIVATE ROADS SHOWN ARE THE RESPONSIBILITY OF THE INDIVIDUAL TRACT OWNER/USER.
7. THE APPROVAL OF THIS PLAT DOES NOT CONSTITUTE THE APPROVAL OF ANY FURTHER DEVELOPMENT, INCLUDING, BUT NOT LIMITED TO BUILDING PERMITS.
8. PARCELS AS PLATTED HEREON MAY BE SUBJECT TO FURTHER TERRAIN MANAGEMENT REGULATIONS AS ADOPTED BY SANTA FE COUNTY.
9. AT THE TIME A "PERMIT" IS REQUESTED FOR RESIDENTIAL DEVELOPMENT, AN ON-SITE TERRAIN MANAGEMENT PLAN IS REQUIRED ADDRESSING RETENTION OF POST DEVELOPMENT DRAINAGE, EROSION CONTROL AND DRAINAGE STRUCTURES.
10. BUILDING PERMITS ARE REQUIRED BEFORE ANY CONSTRUCTION.
11. TERRAIN MANAGEMENT REGULATIONS (ARTICLE VII, SEC. 3.2 OF THE COUNTY LAND DEVELOPMENT CODE) SHALL BE COMPLIED WITH AT THE TIME OF BUILDING PERMIT APPLICATION FOR EACH LOT.
12. NO BUILDING CONSTRUCTION IS PERMITTED ON SLOPES GREATER THAN 30% GRADE.
13. THESE LOTS ARE SUBJECT TO SANTA FE COUNTY FIRE AND RESCUE IMPACT FEES AT THE TIME OF APPLICATION FOR BUILDING PERMIT.
14. THESE LOTS ARE REQUIRED TO USE THE ECO SECO COMMUNITY WATER SYSTEM. NO WELLS SHALL BE DRILLED ON THESE LOTS.
15. NO GUEST HOUSES OR SECOND DWELLING UNITS ARE ALLOWED WITHIN THESE LOTS OR THIS SUBDIVISION.
16. REFER TO DISCLOSURE STATEMENT RECORDED AT THE SANTA FE COUNTY CLERK'S OFFICE IN BK. 1800 Pgs. 179-196.
17. RESIDENTIAL FIRE SPRINKLER SYSTEMS ARE REQUIRED TO BE INSTALLED IN ALL RESIDENTIAL HOMES WITHIN THIS SUBDIVISION.
18. LOTS UNDER 0.90 AC. (NET AREA) ARE ALLOWED A MAXIMUM OF 3 BEDROOMS WHEN USING A CONVENTIONAL SEPTIC SYSTEM.
19. EXISTING NATURAL DRAINAGEWAYS WILL NOT BE MODIFIED OR IMPEDED WITHOUT THE WRITTEN APPROVAL OF THE LAND USE ADMINISTRATOR OR COUNTY HYDROLOGIST. DEVELOPMENT SHALL NOT IMPEDE HISTORIC FLOW RATES OR PATTERNS TO OR FROM THESE LOTS.
20. PERMITS FOR BUILDING CONSTRUCTION WILL NOT BE ISSUED UNTIL ROAD DRAINAGE AND FIRE PROTECTION IMPROVEMENTS WITHIN THIS SUBDIVISION HAVE BEEN COMPLETED AS REQUIRED BY SANTA FE COUNTY STAFF.

THE LANDS SHOWN HEREON ARE SUBJECT TO ~~RECORDING~~ COVENANTS, RECORDED IN THE OFFICE OF THE SANTA FE COUNTY CLERK IN BOOK 1800 ON PAGES 191-197.

COUNTY APPROVAL

SANTA FE COUNTY LAND USE ADMINISTRATOR 8/25/00 DATE
99-4350
SANTA FE COUNTY DEVELOPMENT PERMIT No.
RURAL ADDRESSING DIRECTOR 8-7-00 DATE
SANTA FE COUNTY FIRE MARSHAL 05/26/00 DATE
APPROVED BY THE COUNTY COMMISSION OF SANTA FE COUNTY AT ITS MEETING OF JAN. 11, 2000
CHAIRMAN, BOARD OF COUNTY COMMISSIONERS 8-2-00 DATE
STATE OF NEW MEXICO }
COUNTY OF SANTA FE } SS
SUBSCRIBED AND SWORN TO BEFORE ME THIS ___ DAY OF ___, 2000
ATTENDED BY COUNTY CLERK DATE

CITY OF SANTA FE REVIEW

7/19/00 DATE
TECHNICAL REVIEW DIVISION
CITY PLANNER
PUBLIC WORKS DIRECTOR DATE

EXTRA-TERRITORIAL ZONING COMMISSION APPROVAL

8-3-00 DATE
Nancy R. Long
CHAIRMAN

PLAT OF ECO SECO SUBDIVISION

BEING TRACTS 1-A & 1-D OF THE ALTHOUSE/KENNEY LOT SPLIT AND TRACTS 1-B & 1-C OF THE ALTHOUSE/KENNEY LOT LINE ADJUSTMENT AND TRACT 2 OF THE B&L TAPIA REPLAT, BEING SITUATE WITHIN A PORTION OF SMALL HOLDING CLAIM No. 1183, IN SECTIONS 21 & 28, T.17 N., R.9 E., N.M.P.M., NEAR SANTA FE, SANTA FE COUNTY, NEW MEXICO.

CONTAINING 13.348 Ac± TOTAL

NOTES:

- 1. BASIS OF BEARINGS IS TAKEN DIRECTLY FROM A PLAT OF SURVEY ENTITLED "LOT SPLIT FOR ROBERT C. ALTHOUSE & NANCY B. KENNEY BY MITCHEL K. NOONAN, N.M.P.L.S. No. 6998, DATED MARCH 22, 1999, HAVING PROJECT No. C-1152, AND IS FILED AT THE SANTA FE COUNTY CLERK'S OFFICE IN PLAT BOOK 417, PAGES 45-48.
2. RECORD DEED IS A WARRANTY DEED FROM TONY & HELEN MONTANO (GRANTOR) TO ROBERT ALTHOUSE AND NANCY KENNEY (GRANTEE) DATED MAY 05, 1993 AND IS FILED AT THE COUNTY CLERK'S OFFICE IN BOOK A921, PAGE 836.
3. REFER TO PLAT OF SURVEY (A LOT LINE ADJUSTMENT) ENTITLED "PLAT FOR ROBERT ALTHOUSE & NANCY KENNEY" BY JUAN A. FLORES, N.M.P.L.S. No. 10830, DATED FEB. 28, 1993, HAVING PROJECT No. 92930, AND IS FILED AT THE SANTA FE COUNTY CLERK'S OFFICE IN PLAT BOOK 248, PAGE 037 AS REC. No. 811, 111 ON APRIL 20, 1993.
4. EXISTING 15' ACCESS EASEMENT WITHIN LOT SPLIT TRACTS (ADJOINING WEST PROPERTY LINE) ARE SHOWN ON A PLAT OF SURVEY FOR EDWIN T. & TOMASITA M. HANSEN, BY JUAN A. FLORES, N.M.P.L.S. No. 10830, RECORDED AT THE SANTA FE COUNTY CLERK'S OFFICE IN PLAT BOOK 229, PAGE 032 AS REC. No. 754, 759.
5. EXISTING 15' ACCESS EASEMENT ADJOINING THE WEST SIDE OF THE WEST PROPERTY LINE IS GRANTED ON A PLAT OF SURVEY ENTITLED "B & L TAPIA REPLAT" BY GEORGE RIVERA, N.M.P.L.S. No. 3149, AND IS FILED AT THE SANTA FE COUNTY CLERK'S OFFICE IN PLAT BOOK 69, PAGE 15, AS REC. No. 439, 446 ON MAY 21, 1979.
6. REFER TO PLAT OF SURVEY ENTITLED "LOT LINE ADJUSTMENT FOR ROBERT C. ALTHOUSE & NANCY B. KENNEY" BY MITCHEL K. NOONAN, N.M.P.L.S. No. 6998, HAVING PROJECT No. C-11520, DATED MARCH 22, 1999 AND IS FILED AT THE SANTA FE COUNTY CLERK'S OFFICE IN PLAT BOOK 417, PAGE 049.
7. REFER TO EASEMENT AGREEMENT BETWEEN ALTHOUSE, SANDOVAL & MONTANOS, RECORDED IN BOOK 1589, PAGE 742, FOR VOIDING OF 8' EASEMENT IN MONTANOS TRACT, AND OPENING 15' EASEMENT FOR PUBLIC USE.
8. REFER TO PUBLIC SERVICE CO. OF N.M. EASEMENT RECORDED AT THE SANTA FE COUNTY CLERK'S OFFICE IN BOOK 355, PAGE 437.
9. REFER TO PUBLIC SERVICE CO. OF N.M. EASEMENT RECORDED AT THE SANTA FE COUNTY CLERK'S OFFICE IN BOOK 155, PAGE 398.
10. THESE TRACTS LIE WITHIN OTHER AREAS "ZONE X" (AREAS DETERMINED TO BE OUTSIDE 500-YEAR FLOOD PLAIN) AS DETERMINED FROM F.E.M.A. F.I.R.M. COMMUNITY-PANEL No. 350069 0175 B EFFECTIVE DATE: NOVEMBER 04, 1988.
11. APPROXIMATE ELEVATIONS ARE SCALED FROM USGS 7.5 MIN. SERIES QUADRANGLE MAP "AGUA FRIA" DATED 1951, REVISED 1993.
12. IMPROVEMENTS ARE CURRENT AS OF THE DATE OF THIS SURVEY.
13. ALL EASEMENTS REFERRED TO IN TITLE COMMITMENT No. 000299 (SANTA FE ABSTRACT LTD.) OR ARE APPARENT FROM VISUAL INSPECTION ARE DELINEATED HEREON.
14. ALL DRAINAGE EASEMENTS SHOWN HEREON WERE DESIGNED BY ROBERT ALTHOUSE, OWNER OF THE LANDS SHOWN HEREON. SOUTHWEST MOUNTAIN SURVEYS HOLDS NO RESPONSIBILITY WITH PLACEMENT OF OR DESIGN OF THE DRAINAGE EASEMENTS.
15. REFER TO SALE OF EASEMENT AGREEMENT, MONTANO TO ALTHOUSE, FILED AT THE SANTA FE COUNTY CLERK'S OFFICE IN BOOK 1119, PAGES 827-828, ON SEPT. 15, 1995 AS REC. No. 918, 442.
16. REFER TO EASEMENT AGREEMENT BETWEEN MONTANO & SANDOVAL FILED AT THE SANTA FE COUNTY CLERK'S OFFICE IN BK. 1589, PG. 742.

DEDICATION & OWNERS'S CONSENT

THE UNDERSIGNED OWNERS DO HEREBY ATTEST THAT THE SUBDIVISION AS SHOWN HEREON IS MADE WITH THEIR FREE CONSENT AND IS IN ACCORDANCE WITH THEIR WISHES AND DESIRES. FURTHER THE UNDERSIGNED OWNER(S) HEREBY GRANT REASONABLE EASEMENT TO EXISTING PUBLIC UTILITIES AND NEW EASEMENTS SHOWN HEREON ARE HEREBY GRANTED. THE 50' ACCESS AND UTILITY EASEMENT IS HEREBY GRANTED FOR PRIVATE USE. ADDITIONALLY, THE UNDERSIGNED OWNERS DO HEREBY GRANT THE PONDING AREA MAINTENANCE EASEMENTS FOR THE TWO PONDS AS SHOWN HEREON. MAINTENANCE OF PRIVATE ROADS/EASEMENTS IS THE RESPONSIBILITY OF OF THE HOMEOWNERS ASSOCIATION. THE UNDERSIGNED OWNERS DO HEREBY ATTEST THAT THESE TRACTS LIE IN THE PLATTING AND PLANNING JURISDICTION OF THE CITY AND COUNTY OF SANTA FE, NEW MEXICO.

Robert C. Althouse 5/29/00
ROBERT C. ALTHOUSE (OWNER TRACTS 1-A, 1-B, 1-D, B&L TR. 1 & 2) DATE
STATE OF NEW MEXICO }
COUNTY OF SANTA FE } SS
OFFICIAL SEAL
THE FOREGOING INSTRUMENT WAS ACKNOWLEDGED BEFORE ME THIS 27th DAY OF May, 2000 BY ROBERT C. ALTHOUSE.
Bernadette L. Jones 11-3-2003
NOTARY PUBLIC MY COMMISSION EXPIRES

Nancy B. Kenney 5/30/00
NANCY B. KENNEY (OWNER TRACTS 1-A, 1-B, 1-D, B&L TR. 1 & 2) DATE
STATE OF NEW MEXICO }
COUNTY OF SANTA FE } SS
OFFICIAL SEAL
THE FOREGOING INSTRUMENT WAS ACKNOWLEDGED BEFORE ME THIS 30th DAY OF May, 2000 BY NANCY B. KENNEY.
Bernadette L. Jones 11-03-03
NOTARY PUBLIC MY COMMISSION EXPIRES

Harvey N. Monroe, Jr. 5-30-00
HARVEY N. MONROE, JR. (OWNER TRACT 1-C 16, 10' 9") DATE
STATE OF NEW MEXICO }
COUNTY OF SANTA FE } SS
OFFICIAL SEAL
THE FOREGOING INSTRUMENT WAS ACKNOWLEDGED BEFORE ME THIS 30th DAY OF May, 2000 BY HARVEY N. MONROE, JR.
Bernadette L. Jones 5-30-03
NOTARY PUBLIC MY COMMISSION EXPIRES

Graciela D. Monroe 5-30-00
GRACIELA D. MONROE (OWNER TRACT 1-C 16, 10' 9") DATE
STATE OF NEW MEXICO }
COUNTY OF SANTA FE } SS
OFFICIAL SEAL
THE FOREGOING INSTRUMENT WAS ACKNOWLEDGED BEFORE ME THIS 30th DAY OF May, 2000 BY GRACIELA D. MONROE.
Bernadette L. Jones 11-3-03
NOTARY PUBLIC MY COMMISSION EXPIRES

Harvey N. Monroe, Sr. 5/30/00
HARVEY N. MONROE, SR. (OWNER TRACT 1-C 16, 10' 9") DATE
STATE OF NEW MEXICO }
COUNTY OF SANTA FE } SS
OFFICIAL SEAL
THE FOREGOING INSTRUMENT WAS ACKNOWLEDGED BEFORE ME THIS 30th DAY OF May, 2000 BY HARVEY N. MONROE, SR.
Bernadette L. Jones 11-3-03
NOTARY PUBLIC MY COMMISSION EXPIRES

Elizabeth H. Monroe 5-30-00
ELIZABETH H. MONROE (OWNER TRACT 1-C 16, 10' 9") DATE
STATE OF NEW MEXICO }
COUNTY OF SANTA FE } SS
OFFICIAL SEAL
THE FOREGOING INSTRUMENT WAS ACKNOWLEDGED BEFORE ME THIS 30th DAY OF May, 2000 BY ELIZABETH H. MONROE.
Bernadette L. Jones 11-03-03
NOTARY PUBLIC MY COMMISSION EXPIRES

Elizabeth H. Monroe 5-30-00
ELIZABETH H. MONROE (OWNER TRACT 1-C 16, 10' 9") DATE
STATE OF NEW MEXICO }
COUNTY OF SANTA FE } SS
OFFICIAL SEAL
THE FOREGOING INSTRUMENT WAS ACKNOWLEDGED BEFORE ME THIS 30th DAY OF May, 2000 BY ELIZABETH H. MONROE.
Bernadette L. Jones 11-03-03
NOTARY PUBLIC MY COMMISSION EXPIRES

GRANT OF ADDITIONAL EASEMENT INGRESS, EGRESS (PRIVATE ACCESS) AND PUBLIC UTILITY EASEMENT

THE UNDERSIGNED OWNERS DO HEREBY GRANT ADDITIONAL (12') EASEMENT TO AN EXISTING 30' PRIVATE INGRESS, EGRESS AND PUBLIC UTILITY EASEMENT (TOTALING A 50' WIDE PRIVATE ACCESS AND PUBLIC UTILITY EASEMENT) WHICH ADJOINS THE EXISTING 30' ACCESS EASEMENT ON THE EAST, WEST OR BOTH SIDES OF SAID EASEMENT. SAID OWNERS ALSO RE-AFFIRM THE EXISTING 30' PRIVATE INGRESS, EGRESS AND PUBLIC UTILITY EASEMENT, ALL AS SHOWN HEREON.

Robert C. Althouse 5/29/00
ROBERT C. ALTHOUSE (OWNER TRACTS 1-A, 1-B, 1-D, B&L TR. 1 & 2) DATE
STATE OF NEW MEXICO }
COUNTY OF SANTA FE } SS
OFFICIAL SEAL
THE FOREGOING INSTRUMENT WAS ACKNOWLEDGED BEFORE ME THIS 27th DAY OF May, 2000 BY ROBERT C. ALTHOUSE.
Bernadette L. Jones 11-03-03
NOTARY PUBLIC MY COMMISSION EXPIRES

Nancy B. Kenney 5/30/00
NANCY B. KENNEY (OWNER TRACTS 1-A, 1-B, 1-D, B&L TR. 1 & 2) DATE
STATE OF NEW MEXICO }
COUNTY OF SANTA FE } SS
OFFICIAL SEAL
THE FOREGOING INSTRUMENT WAS ACKNOWLEDGED BEFORE ME THIS 30th DAY OF May, 2000 BY NANCY B. KENNEY.
Bernadette L. Jones 11-03-03
NOTARY PUBLIC MY COMMISSION EXPIRES

Carol Carnes 6/7/00
CAROL CARNES (OWNER TRACT 1-B) DATE
STATE OF TEXAS }
COUNTY OF EL PASO } SS
OFFICIAL SEAL
THE FOREGOING INSTRUMENT WAS ACKNOWLEDGED BEFORE ME THIS 6th DAY OF June, 2000 BY CAROL CARNES.
Steve Guzman 07-14-2000
NOTARY PUBLIC MY COMMISSION EXPIRES

Harvey N. Monroe, Jr. 5-30-00
HARVEY N. MONROE, JR. (OWNER TRACT 1-C 16, 10' 9") DATE
STATE OF NEW MEXICO }
COUNTY OF SANTA FE } SS
OFFICIAL SEAL
THE FOREGOING INSTRUMENT WAS ACKNOWLEDGED BEFORE ME THIS 30th DAY OF May, 2000 BY HARVEY N. MONROE, JR.
Bernadette L. Jones 11-03-03
NOTARY PUBLIC MY COMMISSION EXPIRES

Graciela D. Monroe 5-30-00
GRACIELA D. MONROE (OWNER TRACT 1-C 16, 10' 9") DATE
STATE OF NEW MEXICO }
COUNTY OF SANTA FE } SS
OFFICIAL SEAL
THE FOREGOING INSTRUMENT WAS ACKNOWLEDGED BEFORE ME THIS 30th DAY OF May, 2000 BY GRACIELA D. MONROE.
Bernadette L. Jones 11-03-03
NOTARY PUBLIC MY COMMISSION EXPIRES


Harvey N. Monroe, Sr. 5/30/00
HARVEY N. MONROE, SR. (OWNER TRACT 1-C 16, 10' 9") DATE
STATE OF NEW MEXICO }
COUNTY OF SANTA FE } SS
OFFICIAL SEAL
THE FOREGOING INSTRUMENT WAS ACKNOWLEDGED BEFORE ME THIS 30th DAY OF May, 2000 BY HARVEY N. MONROE, SR.
Bernadette L. Jones 11-03-03
NOTARY PUBLIC MY COMMISSION EXPIRES

Elizabeth H. Monroe 5-30-00
ELIZABETH H. MONROE (OWNER TRACT 1-C 16, 10' 9") DATE
STATE OF NEW MEXICO }
COUNTY OF SANTA FE } SS
OFFICIAL SEAL
THE FOREGOING INSTRUMENT WAS ACKNOWLEDGED BEFORE ME THIS 30th DAY OF May, 2000 BY ELIZABETH H. MONROE.
Bernadette L. Jones 11-03-03
NOTARY PUBLIC MY COMMISSION EXPIRES

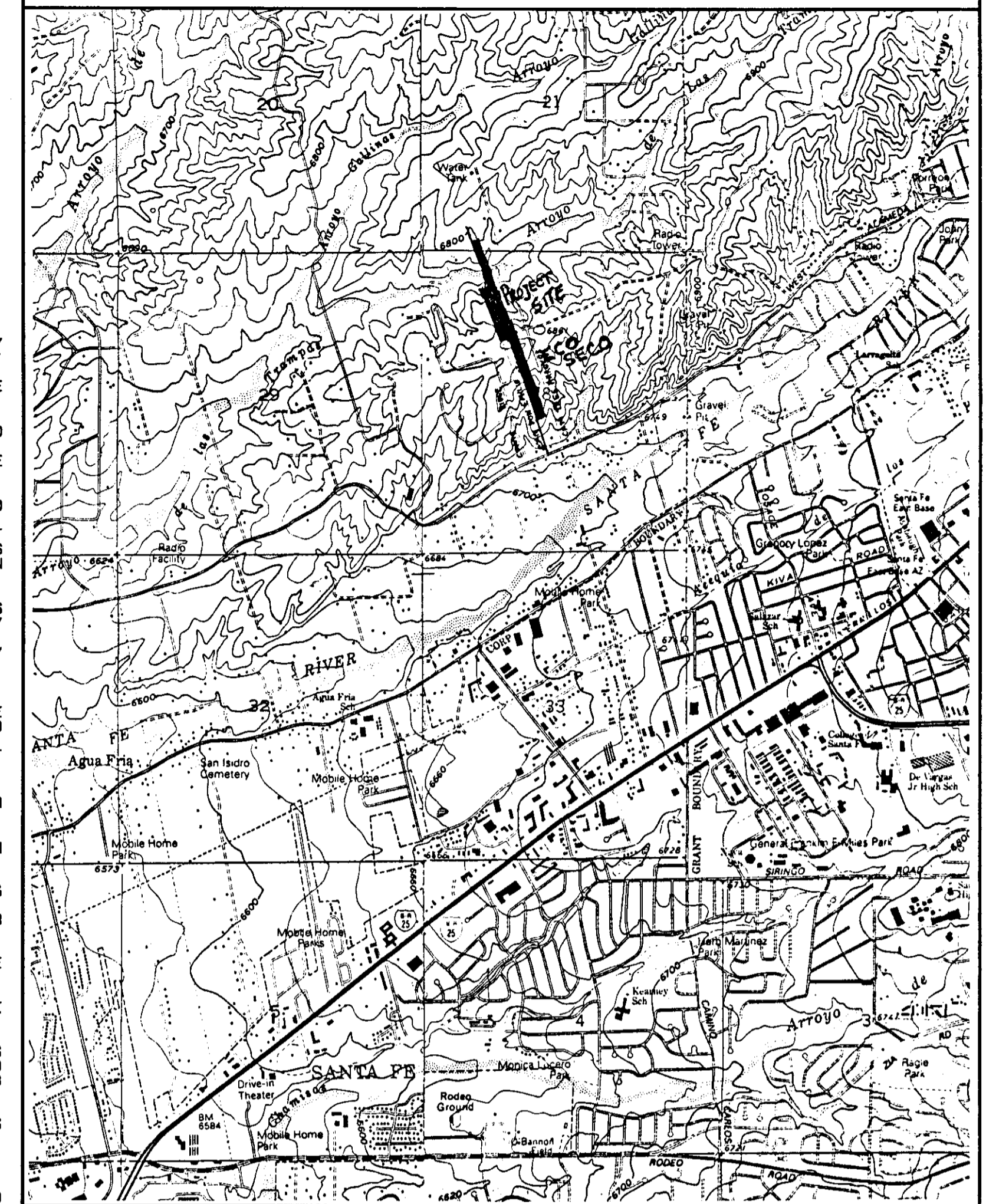
SURVEYOR'S CERTIFICATE

I HEREBY CERTIFY TO ROBERT C. ALTHOUSE, NANCY B. KENNEY, CAROL CARNES, MARK RENDLEMAN, HARVEY JR. & GRACIELA MONROE AND HARVEY SR. & ELIZABETH MONROE THAT THIS PLAT AND THE NOTES HEREON TO THE BEST OF MY KNOWLEDGE AND BELIEF ARE AN ACCURATE COPY OF A FIELD SURVEY COMPLETED BY ME OR UNDER MY DIRECTION ON FEB. 05, 1996 AND MARCH 22, 1999 AND THEY MEET OR EXCEED THE MINIMUM STANDARDS FOR PROFESSIONAL LAND SURVEYORS PRACTICING IN THE STATE OF NEW MEXICO.

MITCHEL K. NOONAN N.M.P.L.S. No. 6998



VICINITY MAP NOT TO SCALE




DESCRIPTION 453013

A TRACT OF LAND CONSISTING OF TRACT 2 OF THE B&L TAPIA REPLAT FILED IN PLAT BOOK 69, PAGE 15, TRACTS 1-A & 1-D OF THE ALTHOUSE/KENNEY LOT SPLIT, FILED IN PLAT BK. 417, Pgs. 045-048, AND TRACTS 1-B & 1-C OF THE ALTHOUSE/KENNEY LOT LINE ADJUSTMENT FILED IN PLAT BOOK 417, PAGES 45, 46, ALL LYING AND BEING SITUATE WITHIN A PORTION OF SMALL HOLDING CLAIM No. 1183 (SEC. 28) AND IN SECTIONS 21 & 28, T. 17 N., R. 09 E., N.M.P.M., SANTA FE, SANTA FE COUNTY, NEW MEXICO, BEING MORE PARTICULARLY DESCRIBED AS FOLLOWS: BEGINNING AT THE SOUTHWEST CORNER OF THIS TRACT A POINT MARKED BY A 1/2" REBAR WITH CAP No. 13839, FROM WHICH THE 2 MILE CORNER OF SMALL HOLDING CLAIM 591 BEARS N25°10'54"E, 241.87' DISTANT; THENCE FROM SAID POINT OF BEGINNING, S72°46'48"W, 160.81' TO THE SOUTHWEST CORNER OF THIS TRACT MARKED BY A 1/2" REBAR WITH CAP No. 13839; THENCE N17°13'05"W, 798.56' TO A 3/4" GALVANIZED IRON PIPE MARKING A POINT ON THE WESTERLY LINE OF THIS TRACT; THENCE N17°16'25"W, 637.41' TO THE SOUTHEAST CORNER OF TRACT 2 OF THE B&L TAPIA REPLAT, MARKED BY A 1/2" REBAR WITH CAP No. 6998; THENCE S72°51'49"W, 123.77' TO THE SOUTHWEST CORNER OF SAID TRACT 2, MARKED BY A 1/2" REBAR WITH CAP No. 6998; THENCE N17°13'05"W, 877.02' TO THE NORTHWEST CORNER OF SAID TRACT 2, MARKED BY A 3/4" IRON PIPE; THENCE N72°46'19"E, 123.95' TO THE NORTHEAST CORNER OF SAID TRACT 2, MARKED BY A 3/4" IRON PIPE; THENCE N17°12'18"W, ALONG THE WESTERLY BOUNDARY OF SAID TRACTS 1-C & 1-D, 498.01' TO AN ANGLE IRON; THENCE N17°20'05"W, ALONG THE WESTERLY BOUNDARY OF SAID TRACT 1-D, 375.00' TO A 1/2" REBAR WITH CAP No. 6998 MARKING THE NORTHWESTERLY CORNER OF THIS TRACT; THENCE N73°02'55"E, ALONG THE NORTH BOUNDARY OF SAID TRACT 1-D, 142.95' TO A 1/2" REBAR WITH CAP No. 6998; THENCE S17°19'44"E, ALONG THE SOUTHEAST BOUNDARY OF SAID TRACT 1-D, 132.36' TO A 1/2" REBAR WITH CAP No. 4405; THENCE S17°16'26"E, ALONG SAID EASTERLY BOUNDARY, 646.23' TO A 1/2" REBAR WITH CAP No. 4405; THENCE S17°15'03"E, ALONG THE EASTERLY BOUNDARY OF SAID TRACTS 1-D & 1-C, 805.00' TO A 1/2" REBAR WITH CAP No. 6998; THENCE S17°15'03"E, ALONG THE EASTERLY BOUNDARY OF SAID TRACT 1-C, 488.64' TO A 1/2" REBAR WITH CAP No. 4405; THENCE S17°11'29"E, 181.47' TO A 5/8" REBAR MARKING AN ANGLE POINT ON THE EASTERLY LINE OF THIS TRACT; THENCE N66°27'35"E, 17.27' TO A 5/8" REBAR; THENCE S17°13'24"E, 602.92' TO A POINT ON THE EASTERLY LINE OF SAID TRACT 1-A, MARKED BY A 1/2" REBAR WITH CAP No. 4405; THENCE S17°15'12"E, ALONG SAID EASTERLY BOUNDARY OF TRACT 1-A, 150.91' TO A 5/8" REBAR; THENCE S17°15'40"E, 179.90' TO THE POINT AND PLACE OF BEGINNING.

SAID TRACT CONTAINS 13.348 ACRES, MORE OR LESS, AND IS MORE FULLY SHOWN ON A PLAT OF SURVEY ENTITLED "PLAT OF ECO SECO SUBDIVISION" BY MITCHEL K. NOONAN, N.M.P.L.S. No. 6998, DATED FEB. 14, 2000, HAVING PROJECT No. C-1152e.

SHEET 1 OF 3



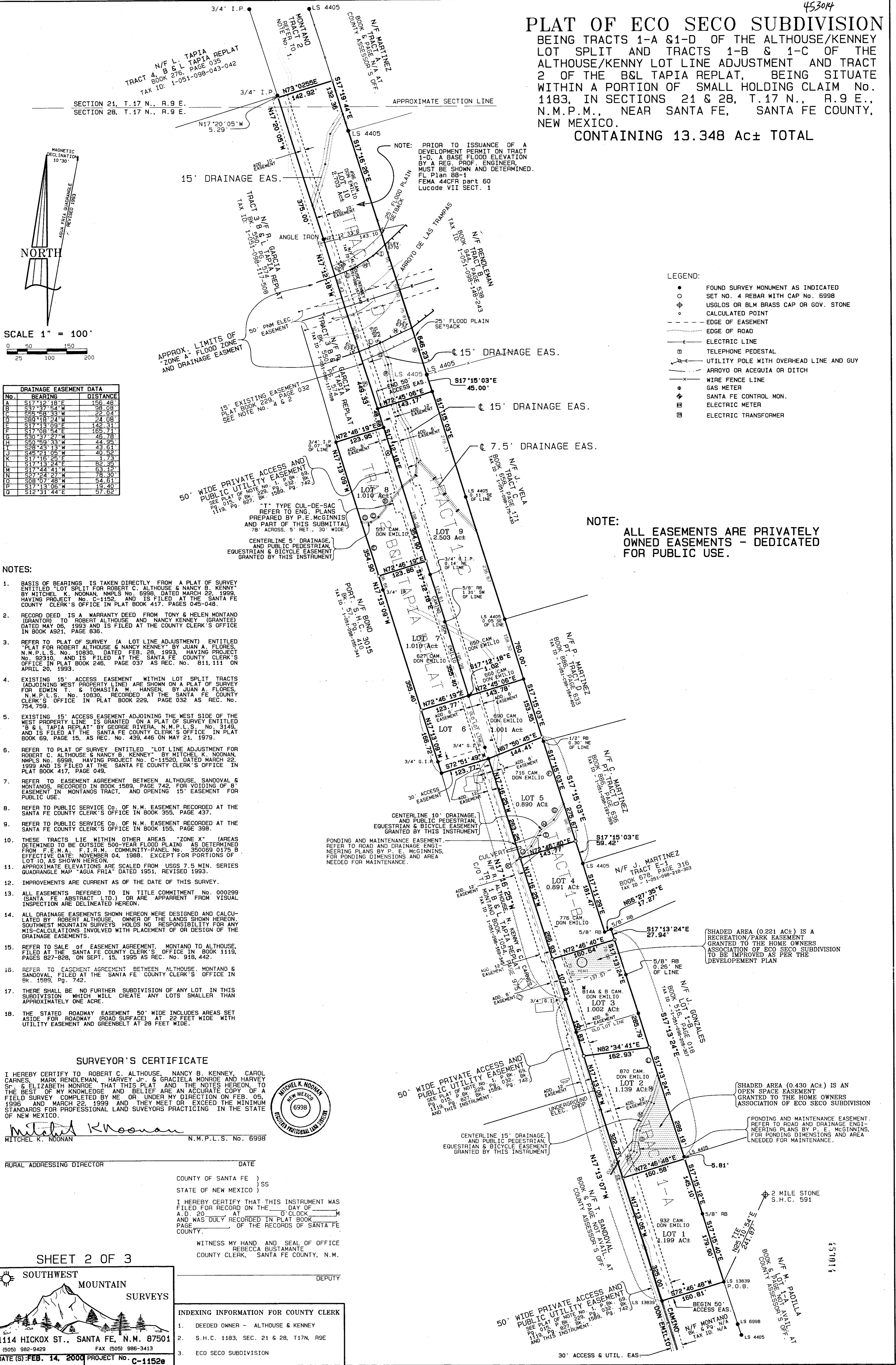
INDEXING INFORMATION FOR COUNTY CLERK

- 1. DEEDED OWNER - ALTHOUSE & KENNEY
2. S.H.C. #1183, SECTION 28, T17N, R9E
3. ECO SECO SUBDIVISION

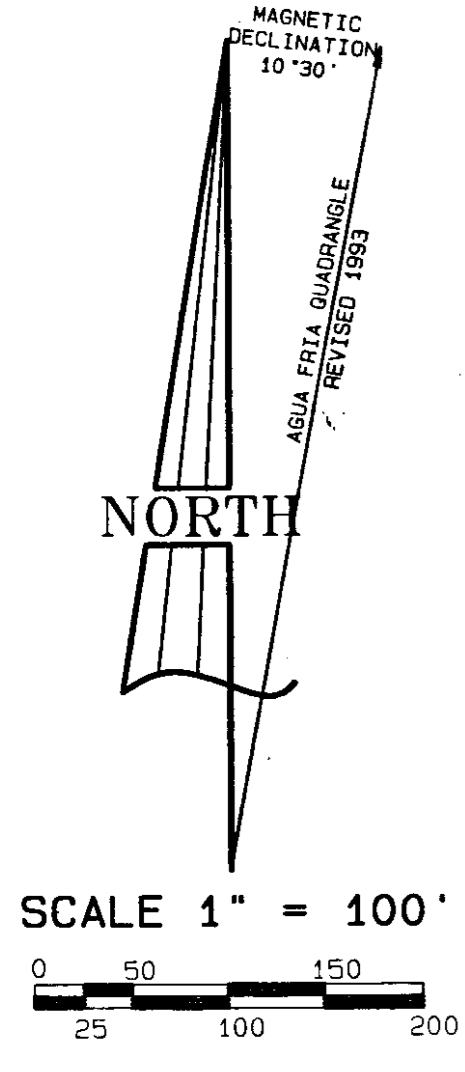
PLAT OF ECO SECO SUBDIVISION

BEING TRACTS 1-A & 1-D OF THE ALTHOUSE/KENNEY LOT SPLIT AND TRACTS 1-B & 1-C OF THE ALTHOUSE/KENNEY LOT LINE ADJUSTMENT AND TRACT 2 OF THE B&L TAPIA REPLAT, BEING SITUATE WITHIN A PORTION OF SMALL HOLDING CLAIM No. 1183, IN SECTIONS 21 & 28, T.17 N., R.9 E., N.M.P.M., NEAR SANTA FE, SANTA FE COUNTY, NEW MEXICO.

CONTAINING 13.348 Ac± TOTAL



- LEGEND:**
- FOUND SURVEY MONUMENT AS INDICATED
 - SET NO. 4 REBAR WITH CAP NO. 6998
 - ⊕ USGLOS OR BLM BRASS CAP OR GOV. STONE
 - CALCULATED POINT
 - - - EDGE OF EASEMENT
 - EDGE OF ROAD
 - ELECTRIC LINE
 - ⊞ TELEPHONE PEDESTAL
 - UTILITY POLE WITH OVERHEAD LINE AND GUY
 - ARROYO OR ACEQUIA OR DITCH
 - WIRE FENCE LINE
 - ⊕ GAS METER
 - ⊞ SANTA FE CONTROL MON.
 - ⊞ ELECTRIC METER
 - ⊞ ELECTRIC TRANSFORMER



No.	BEARING	DISTANCE
A	S17°12'18"E	156.48
B	S37°37'54"W	98.08
C	S55°58'33"W	22.04
D	S89°18'24"W	24.08
E	S17°13'03"E	142.31
F	S17°08'54"E	165.71
G	S30°37'27"W	45.78
H	S50°59'33"W	44.95
I	S28°42'18"E	61.61
J	S25°21'05"W	40.52
K	S17°16'25"E	1.73
L	S17°13'24"E	82.35
M	S17°44'41"W	63.12
N	S27°24'27"W	78.30
O	S08°07'48"W	54.61
P	S17°13'05"W	19.44
Q	S12°31'44"E	57.62

- NOTES:**
- BASIS OF BEARINGS IS TAKEN DIRECTLY FROM A PLAT OF SURVEY ENTITLED "LOT SPLIT FOR ROBERT C. ALTHOUSE & NANCY B. KENNEY" BY MITCHEL K. NOONAN, NMPLS No. 6998, DATED MARCH 22, 1999, HAVING PROJECT No. C-1152, AND IS FILED AT THE SANTA FE COUNTY CLERK'S OFFICE IN PLAT BOOK 417, PAGES 045-048.
 - RECORD DEED IS A WARRANTY DEED FROM TONY & HELEN MONTANO (GRANTOR) TO ROBERT ALTHOUSE AND NANCY KENNEY (GRANTEE) DATED MAY 06, 1993 AND IS FILED AT THE COUNTY CLERK'S OFFICE IN BOOK 4921, PAGE 836.
 - REFER TO PLAT OF SURVEY (A LOT LINE ADJUSTMENT) ENTITLED "PLAT FOR ROBERT ALTHOUSE & NANCY KENNEY" BY JUAN A. FLORES, N.M.P.L.S. No. 10830, DATED FEB. 28, 1993, HAVING PROJECT No. 92310, AND IS FILED AT THE SANTA FE COUNTY CLERK'S OFFICE IN PLAT BOOK 246, PAGE 037 AS REC. No. 811,111 ON APRIL 20, 1993.
 - EXISTING 15' ACCESS EASEMENT WITHIN LOT SPLIT TRACTS (ADJOINING WEST PROPERTY LINE) ARE SHOWN ON A PLAT OF SURVEY FOR EDWIN F. TOMASITA & HANSEN BY JUAN A. FLORES, N.M.P.L.S. No. 10830, RECORDED AT THE SANTA FE COUNTY CLERK'S OFFICE IN PLAT BOOK 229, PAGE 032 AS REC. No. 754,759.
 - EXISTING 15' ACCESS EASEMENT ADJOINING THE WEST SIDE OF THE WEST PROPERTY LINE IS GRANTED ON A PLAT OF SURVEY ENTITLED "B & L TAPIA REPLAT" BY GEORGE RIVERA, N.M.P.L.S. No. 3149, AND IS FILED AT THE SANTA FE COUNTY CLERK'S OFFICE IN PLAT BOOK 69, PAGE 15, AS REC. No. 439,446 ON MAY 21, 1979.
 - REFER TO PLAT OF SURVEY ENTITLED "LOT LINE ADJUSTMENT FOR ROBERT C. ALTHOUSE & NANCY B. KENNEY" BY MITCHEL K. NOONAN, NMPLS No. 6998, HAVING PROJECT No. C-1152, DATED MARCH 22, 1999 AND IS FILED AT THE SANTA FE COUNTY CLERK'S OFFICE IN PLAT BOOK 417, PAGE 049.
 - REFER TO EASEMENT AGREEMENT BETWEEN ALTHOUSE, SANDOVAL & MONTANOS, RECORDED IN BOOK 1589, PAGE 742, FOR VOIDING OF B' EASEMENT IN MONTANOS TRACT, AND OPENING 15' EASEMENT FOR PUBLIC USE.
 - REFER TO PUBLIC SERVICE Co. OF N.M. EASEMENT RECORDED AT THE SANTA FE COUNTY CLERK'S OFFICE IN BOOK 355, PAGE 437.
 - REFER TO PUBLIC SERVICE Co. OF N.M. EASEMENT RECORDED AT THE SANTA FE COUNTY CLERK'S OFFICE IN BOOK 155, PAGE 398.
 - THESE TRACTS LIE WITHIN OTHER AREAS "ZONE X" (AREAS DETERMINED TO BE OUTSIDE 500-YEAR FLOOD PLAIN) AS DETERMINED FROM F.E.M.A. F.L.R.M. COMMUNITY-PANEL No. 350089 0175 B EFFECTIVE DATE NOVEMBER 04, 1988, EXCEPT FOR PORTIONS OF LOT 10, AS SHOWN HEREON.
 - APPROXIMATE ELEVATIONS ARE SCALED FROM USGS 7.5 MIN. SERIES QUADRANGLE MAP "AGUA FRIA" DATED 1951, REVISED 1993.
 - IMPROVEMENTS ARE CURRENT AS OF THE DATE OF THIS SURVEY.
 - ALL EASEMENTS REFERRED TO IN TITLE COMMITMENT No. 000299 (SANTA FE ABSTRACT LTD.) OR ARE APPARENT FROM VISUAL INSPECTION ARE DELINEATED HEREON.
 - ALL DRAINAGE EASEMENTS SHOWN HEREON WERE DESIGNED AND CALCULATED BY ROBERT ALTHOUSE, OWNER OF THE LANDS SHOWN HEREON, SOUTHWEST MOUNTAIN SURVEYS, HOLDS NO RESPONSIBILITY FOR ANY MIS-CALCULATIONS INVOLVED WITH PLACEMENT OF OR DESIGN OF THE DRAINAGE EASEMENTS.
 - REFER TO SALE OF EASEMENT AGREEMENT, MONTANO TO ALTHOUSE, FILED AT THE SANTA FE COUNTY CLERK'S OFFICE IN BOOK 1119, PAGES 827-828, ON SEPT. 15, 1995 AS REC. No. 918,442.
 - REFER TO EASEMENT AGREEMENT BETWEEN ALTHOUSE, MONTANO & SANDOVAL, FILED AT THE SANTA FE COUNTY CLERK'S OFFICE IN Bk. 1589, Pg. 742.
 - THERE SHALL BE NO FURTHER SUBDIVISION OF ANY LOT IN THIS SUBDIVISION WHICH WILL CREATE ANY LOTS SMALLER THAN APPROXIMATELY ONE ACRE.
 - THE STATED ROADWAY EASEMENT 50' WIDE INCLUDES AREAS SET ASIDE FOR ROADWAY (ROAD SURFACE) AT 22 FEET WIDE WITH UTILITY EASEMENT AND GREENBELT AT 28 FEET WIDE.

NOTE: ALL EASEMENTS ARE PRIVATELY OWNED EASEMENTS - DEDICATED FOR PUBLIC USE.

SURVEYOR'S CERTIFICATE

I HEREBY CERTIFY TO ROBERT C. ALTHOUSE, NANCY B. KENNEY, CAROL CARNES, MARK RENDLEMAN, HARVEY JR. & GRACIELA MONROE AND HARVEY SP. & ELIZABETH MONROE THAT THIS PLAT AND THE NOTES HEREON, TO THE BEST OF MY KNOWLEDGE AND BELIEF ARE AN ACCURATE COPY OF A FIELD SURVEY COMPLETED BY ME OR UNDER MY DIRECTION ON FEB. 05 1998 AND MARCH 22, 1999 AND THEY MEET OR EXCEED THE MINIMUM STANDARDS FOR PROFESSIONAL LAND SURVEYORS PRACTICING IN THE STATE OF NEW MEXICO.



Mitchell K. Noonan N.M.P.L.S. No. 6998

RURAL ADDRESSING DIRECTOR _____ DATE _____

COUNTY OF SANTA FE))
STATE OF NEW MEXICO))

I HEREBY CERTIFY THAT THIS INSTRUMENT WAS FILED FOR RECORD ON THE _____ DAY OF _____ A.D. 20 _____ AT _____ O'CLOCK _____ M AND WAS DULY RECORDED IN PLAT BOOK PAGE _____ OF THE RECORDS OF SANTA FE COUNTY.

WITNESS MY HAND AND SEAL OF OFFICE REBECCA BUSTAMANTE COUNTY CLERK, SANTA FE COUNTY, N.M.

SHEET 2 OF 3

SOUTHWEST MOUNTAIN SURVEYS

1114 HICKOX ST., SANTA FE, N.M. 87501
(505) 982-9429 FAX (505) 986-3413

DATE (S): FEB. 14, 2000 PROJECT No. C-1152e

- INDEXING INFORMATION FOR COUNTY CLERK**
- DEEDED OWNER - ALTHOUSE & KENNEY
 - S.H.C. 1183, SEC. 21 & 28, T17N, R9E
 - ECO SECO SUBDIVISION

153015

Eco Seco Subdivision-Gross & Net Lot Sizes
 (net size does not include any road surface)

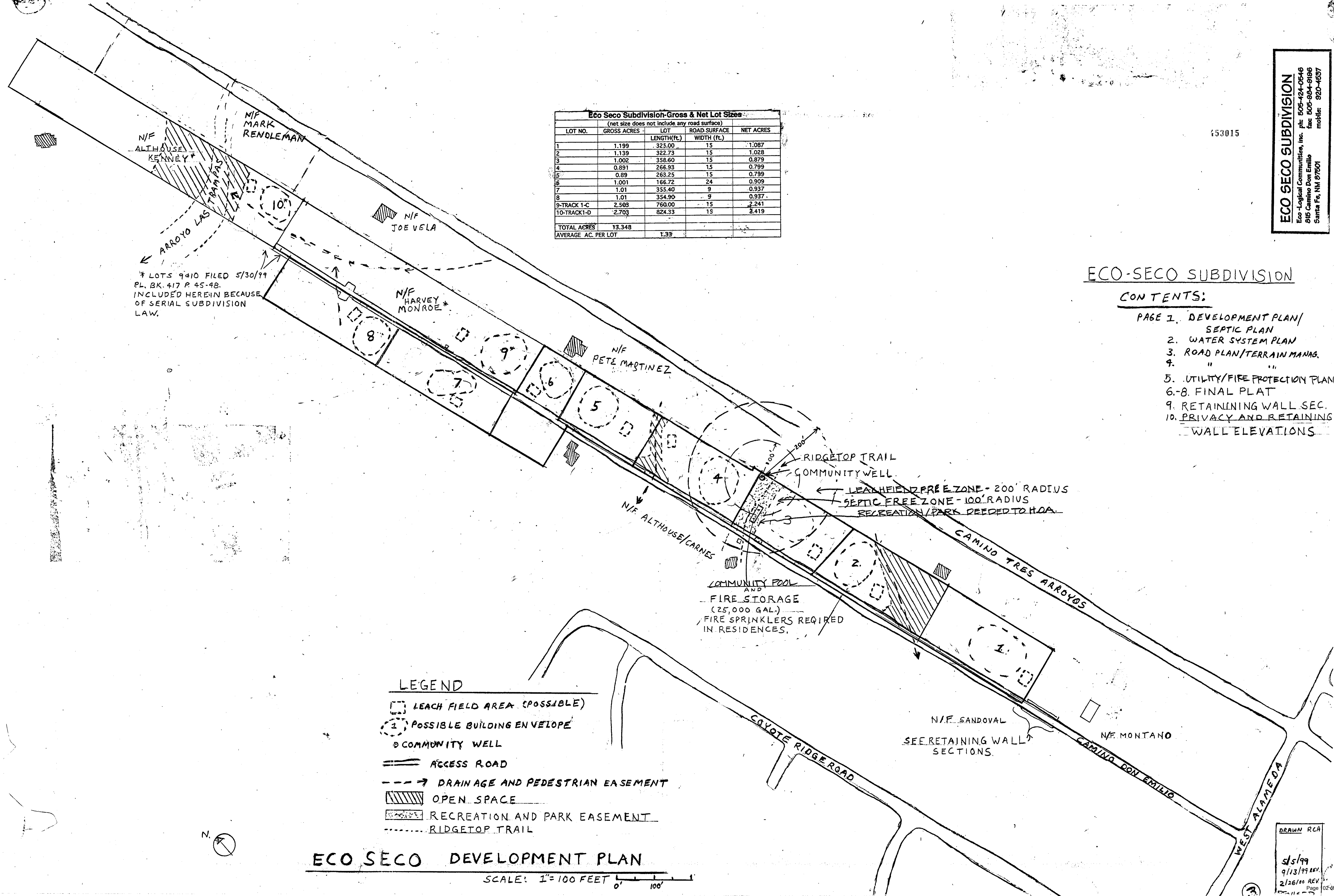
LOT NO.	GROSS ACRES	LOT LENGTH(ft.)	ROAD SURFACE WIDTH (ft.)	NET ACRES
1	1.199	325.00	15	1.087
2	1.139	322.73	15	1.028
3	1.002	358.60	15	0.879
4	0.891	266.93	15	0.799
5	0.89	263.25	15	0.799
6	1.001	166.72	24	0.909
7	1.01	355.40	9	0.937
8	1.01	354.90	9	0.937
9-TRACK 1-C	2.503	760.00	15	2.241
10-TRACK 1-D	2.703	824.33	15	2.419
TOTAL ACRES	13.348			
AVERAGE AC. PER LOT	1.33			

* LOTS 9&10 FILED 5/30/99
 PL. BK. 417 P. 45-48.
 INCLUDED HEREIN BECAUSE
 OF SERIAL SUBDIVISION
 LAW.

ECO-SECO SUBDIVISION

CONTENTS:

- PAGE 1. DEVELOPMENT PLAN/
SEPTIC PLAN
- 2. WATER SYSTEM PLAN
- 3. ROAD PLAN/TERRAIN MANAG.
- 4. " " "
- 5. UTILITY/FIRE PROTECTION PLAN
- 6.-8. FINAL PLAT
- 9. RETAINING WALL SEC.
- 10. PRIVACY AND RETAINING
WALL ELEVATIONS



LEGEND

- [] LEACH FIELD AREA (POSSIBLE)
- () POSSIBLE BUILDING ENVELOPE
- COMMUNITY WELL
- == ACCESS ROAD
- - - - - DRAINAGE AND PEDESTRIAN EASEMENT
- [/ / /] OPEN SPACE
- [. . .] RECREATION AND PARK EASEMENT
- - - - - RIDGETOP TRAIL

ECO SECO DEVELOPMENT PLAN

SCALE: 1" = 100 FEET

DRAWN RCA
 5/5/99
 9/13/99 REV
 2/26/00 REV
 Page 12 of 209



NM LAND SOLUTIONS LLC

915 Mercer Street
Santa Fe, New Mexico 87505
Phone: 505-983-5588
E-mail: victoria@jwsiebert.com
nathan@jwsiebert.com wayne@jwsiebert.com
Website: NMLandSolutions.com

Date: February 11, 2026

To: Alexa Hemple

From: Victoria Dalton

Re: Response to Comments Case #2025-11270 (Camino don Emilio FT)

Ms. Hemple,

Please find the response to secondary review comments (green text from 2/3 DRT memo) for the subject case for placement on the Planning Commission agenda.

1. Provide a draft of appropriate well sharing permit from the State of New Mexico

Response: *A draft copy of the appropriate well sharing permit is included with this response.*

2. Provide a draft copy of appropriate documentation of conveyance along with an affidavit with the county clerk containing the following: (i) a legal description of the property being transferred; and (ii) a statement that the transferor has not made any other transfers of any other lots to the person receiving it that would require the filing of an affidavit pursuant to this section. (SFCC 1987 14-3.7(F)(2)(b))

Response: *A copy of the family transfer affidavits is included with this response.*

Alexa Hemple
Hoffman response to DRT comments
February 11, 2026
Page 2 of 2

3. Delete note #5 currently on plat. "City approval of this plat does not alter or remove any easements, restrictions, or reservation of record pertaining to the land herein described. "This plat is granting new easements so this note should not be included.

Response: *Note 5 has been removed, a revised version of the plat is included with this response.*

4. The firm Map number is incorrect on Note 3 for the flood statement. It should be 35049C0411E

Response: *The note has been revised to reflect the correct Firm Map number.*

Please feel free to call if you have any questions.

Sincerely,
Victoria Dalton

Victoria Dalton
NM Land Solutions LLC

Attachments:

Draft well permit to add two additional household
Family Transfer affidavits and legal description
Revised plat

Legal Description of Tract A-3 Lot -2 Camino Don Emilio

Being a portion of and lying within Tract A-3 as recorded in the office of the Santa Fe County clerk in plat book 719, pg. 29 on a plat entitled "FAMILY TRANSFER LAND DIVISION AND LOT LINE ADJUSTMENT AND BOUNDARY SURVEY PLAT OF CAMINO DON EMILIO PROPERTY PREPARED FOR THE ESTATE OF TONY SANDOVAL" BY Paul A. Armijo nmpls# 13604 within the City and County of Santa Fe, New Mexico And being more particularly described as follows:

Commencing at the southwest property corner of the original Tract A-3 as hereon described; thence from said point and place of beginning N 18°25'37" W, 358.19' along the western boundary line of the original Tract A-3 to the an angle point on said western boundary; thence continuing on N 18°35'02" W, 35.60' to the northwest property corner of Tract A-3 Lot-2; thence N 71°25'10" E, 137.61' to the northeast property corner of Tract A-3 Lot-2; thence along eastern boundary line of the Tract A-3 Lot-2 on S 18°34'50" E, 397.41' to the southeast property corner of Tract A-3 Lot-2 to the southern boundary line of the original Tract A-3; thence continuing on said southern boundary line S 72°54'57" W, 138.62' to the point and place of beginning.

Containing 1.254 ac. all as more fully shown as Tract A-3 Lot 2 on the "FAMILY TRANSFER LAND DIVISION OF TRACT A-3 FOR NANCY HOFFMAN" subject to approval and recordation by the City of Santa Fe.

Legal Description of Tract A-3 Lot -3 Camino Don Emilio

Being a portion of and lying within Tract A-3 as recorded in the office of the Santa Fe County clerk in plat book 719, pg. 29 on a plat entitled "FAMILY TRANSFER LAND DIVISION AND LOT LINE ADJUSTMENT AND BOUNDARY SURVEY PLAT OF CAMINO DON EMILIO PROPERTY PREPARED FOR THE ESTATE OF TONY SANDOVAL" BY Paul A. Armijo nmpls# 13604 within the City and County of Santa Fe, New Mexico And being more particularly described as follows:

Commencing at the northwest property corner of the original Tract A-3 as hereon described; thence from said point and place of beginning N 72°52'08" E, 147.06' along the northern boundary line of the original Tract A-3 to the northeast property corner of the original Tract A-3 as described above; thence S 17°05'51" E, 367.61' to a point on the eastern boundary line of the original Tract A-3 as described above; thence leaving the eastern boundary line of the Tract A-3 as described above on S 73°01'15" W, 149.37' along a new division line to the western boundary line of the original Tract A-3; thence continuing on said western boundary line N16°44'13" W, 367.18' to the point and place of beginning.

Containing 1.250 ac. all as more fully shown as Tract A-3 Lot 3 on the "FAMILY TRANSFER LAND DIVISION OF TRACT A-3 FOR NANCY HOFFMAN" subject to approval and recordation by the City of Santa Fe.

Legal Description of Tract A-3 Lot -1 Camino Don Emilio

Being a portion of and lying within Tract A-3 as recorded in the office of the Santa Fe County clerk in plat book 719, pg. 29 on a plat entitled "FAMILY TRANSFER LAND DIVISION AND LOT LINE ADJUSTMENT AND BOUNDARY SURVEY PLAT OF CAMINO DON EMILIO PROPERTY PREPARED FOR THE ESTATE OF TONY SANDOVAL" BY Paul A. Armijo nmpls# 13604 within the City and County of Santa Fe, New Mexico And being more particularly described as follows:

Commencing at the southeast property corner of the original Tract A-3 as hereon described; thence from said point and place of beginning S 72°54'57" W, 136.21' along the southern boundary line of the original Tract A-3 to the southwest property corner of Tract A-3 Lot-1; thence N 18°34'50" E, 397.41' to a point on the western boundary line of Tract A-3 Lot-1; thence along western boundary line of the Tract A-3 Lot-1 on S 71°25'10" W, 137.61' to a point on said western boundary; thence N 18°35'20" W, 131.87' to a point on said western boundary; thence N 16°44'13" W, 8.38' to the northwest property corner of Tract A-3 Lot-1; thence N 73°01'15" E, 149.37' to the eastern boundary line of the original Tract A-3; thence continuing on said eastern boundary line S 17°05'51" E, 8.30'; thence continuing along said eastern boundary line on N 73°01'35" E, 125.40' to the northeast property corner of Tract A-3 Lot-1; thence along a portion of the original Tract A-3 eastern boundary line on S 18°28'45" E, 525.18' to the point and place of beginning.

Containing 2.087 ac. all as more fully shown as Tract A-3 Lot 1 on the "FAMILY TRANSFER LAND DIVISION OF TRACT A-3 FOR NANCY HOFFMAN" subject to approval and recordation by the City of Santa Fe.

File No. _____

NEW MEXICO OFFICE OF THE STATE ENGINEER



APPLICATION FOR PERMIT TO USE UNDERGROUND WATERS IN ACCORDANCE WITH SECTIONS 72-12-1.1, 72-12-1.2, OR 72-12-1.3 NEW MEXICO STATUTES



For fees, see State Engineer website: <http://www.ose.state.nm.us/>

1. APPLICANT(S)

Name: <input type="checkbox"/> check if Owner <input checked="" type="checkbox"/> check if User Nancy Hoffman	Name: <input type="checkbox"/> check if Owner <input type="checkbox"/> check if User
Contact or Agent: <input checked="" type="checkbox"/> check if Agent Victoria Dalton-NM Land Solutions LLC	Contact or Agent: <input type="checkbox"/> check if Agent
Mailing Address: 875 Camino don Emilio	Mailing Address:
City: Santa Fe	City:
State: New Mexico Zip Code: 87507	State: Zip Code:
Phone: (505) 690-1599 <input type="checkbox"/> Home <input checked="" type="checkbox"/> Cell Phone (Work):	Phone: <input type="checkbox"/> Home <input type="checkbox"/> Cell Phone (Work):
E-mail (optional): victoria@jwsiebert.com	E-mail (optional):

Check here if existing well. Enter OSE File No. _____

Note: if there is known artesian conditions, contamination or high mineral content at the drilling location check box and attach form WD-09 to this form.

2. WELL LOCATION Required: Coordinate location must be New Mexico State Plane (NAD 83), UTM (NAD 83), or Lat/Long (WGS84). You may use a GPS, Google Earth or OSE POD Location maps to estimate location. District II (Roswell) and District VII (Cimarron) applicants must also provide PLSS!

NM State Plane (NAD83) - In feet	NM West Zone <input type="checkbox"/> NM Central Zone <input type="checkbox"/> NM East Zone <input type="checkbox"/>	X (in feet): 409976.9 Y (in feet): 3948389.2
UTM (NAD83) - In meters	UTM Zone 13N <input type="checkbox"/> UTM Zone 12N <input type="checkbox"/>	Easting (in meters): Northing (in meters):
Lat/Long (WGS84) - To 1/10 th of second <input type="checkbox"/> Check if seconds are decimal format	Lat: 35.675280 deg Long: -105.994760 deg	min sec min sec
Other Location Information (complete the below, if applicable): PLSS Quarters or Halves: SE Q64: SE Q16 : NW Q4 Section: 28 Township: 17N Range: 9E County: Santa Fe Land Grant Name (if applicable): Lot No: Block No: Unit/Tract: A-3 Subdivision: Hydrographic Survey: Map: Google Earth Tract: Other description relating well to common landmarks, streets, or other: Existing well permit and well log		
*Well is on Land Owned by (Required): Nancy Hoffman		

*Any application for which the Applicant is not the landowner must be accompanied by a signed written consent of the land owner pursuant to 19.27.5.9(B) NMAC.

FOR OSE INTERNAL USE

Application for Permit, Form wr-01, Rev 1/30/2024

File No.:	Trn. No.:	Receipt No.:
Well Tag ID No. (if applicable):	Sub-Basin:	Log Due Date:

3. PURPOSE OF USE: CHECK THOSE THAT APPLY

Domestic use for one household
 Livestock watering
 Domestic use for more than one household. Number of households 3 Complete and attach form WR-01m "MULTIPLE home-owner info"
 Drinking and sanitary uses that are incidental to the operations of a governmental, commercial, or non-profit facility
 Prospecting, mining or drilling operations to discover or develop natural resources
 Construction of public works, highways and roads
 Domestic use for one household and livestock watering
 Domestic use for multiple households and livestock watering _____ Complete and attach form WR-01m "MULTIPLE home-owner info"
 Domestic well to accompany a house or other dwelling unit constructed for sale
 New well (with new purpose)
 Amend purpose of use on existing well
 No change in purpose

4. WELL INFORMATION: CHECK THOSE THAT APPLY Existing Well Known Artesian

File Information: (If existing well, provide OSE no. & indicate below if well is to be replacement, repaired or deepened, or supplemental. If new well, leave blank, as OSE must assign no.)

OSE Well No.(If Existing) RG 75136	New Well No. (provided by OSE)
Well Driller Name: Oasis Water Well Drilling	Well Driller License Number: 790
Approximate Depth of Well (feet): 430 feet	Outside Diameter of Well Casing (inches): 4.5

<input type="checkbox"/> Replacement well (List all existing wells if more than one):	<input type="checkbox"/> Repair or Deepen: <input type="checkbox"/> Clean out well to original depth <input type="checkbox"/> Deepen well from _____ to _____ ft. <input type="checkbox"/> Other (Explain):	<input type="checkbox"/> Supplemental well (List OSE No. for all wells this will supplement):
--	--	--


5. ADDITIONAL STATEMENTS OR EXPLANATIONS (Use additional sheets if necessary)

Amend current permit from domestic use for one household to domestic use for water supply to three households

ACKNOWLEDGEMENT

I, We (name of applicant(s)), Nancy Hoffman

Print Name(s)



affirm that the foregoing statements are true to the best of (my, our) knowledge and belief.

Nancy Hoffman
Applicant Signature

Applicant Signature

ACTION OF THE OFFICE OF THE STATE ENGINEER (FOR OSE USE ONLY)

This application is approved subject to the attached general and specific conditions of approval.

Witness my hand and seal this _____ day of _____ 20 _____, for the New Mexico State Engineer,

By: _____
Signature Print

FOR OSE INTERNAL USE

Well Tag ID Issued? Yes No

Application for Permit, Form wr-01, Rev 1/30/2024

File No.:	Trn No.:	Well ID Tag No.:
-----------	----------	------------------

**NEW MEXICO OFFICE OF THE STATE ENGINEER
APPLICATION FOR PERMIT TO USE UNDERGROUND WATERS
IN ACCORDANCE WITH SECTIONS 72-12-1.1, 72-12-1.2, AND 72-12-1.3 NEW MEXICO STATUTES**

INSTRUCTIONS

1. The application shall be made in the name of the actual user of the well while indicating the owner's name and checking correct boxes in the application, include the agent name if submitting on behalf of the applicant.
2. The application shall be filed with the appropriate filing fee.
3. A separate application must be filed for each well to be drilled or used. You may use a GPS, Google Earth or the OSE POD locations map to estimate drilling location.
4. If well to be used is an existing well, an explanation (and the file number, if possible) should be given under Additional Statements or Explanations (Item 5).
5. If well is to be used for livestock watering on state or federal land, proof of the following must be included as part of the application; (a) applicant is legally entitled to place his or her livestock on the land where the water is to be used, (b) applicant has been granted access to the drilling site and has permission to occupy the portion of the land as is necessary to drill and operate the well.
6. An application to drill a well on land owned by another person, the state of New Mexico, the federal government, or another entity shall be accompanied by written consent of the landowner pursuant to 19.27.5.9(B) NMAC.
7. For an application for drinking and sanitary uses that are incidental to the operations of a governmental, commercial, or non-profit facility, the applicant shall demonstrate that no alternative water supply is reasonably accessible or available.
8. An application for a 72-12-1.1 domestic well to serve multiple households shall be filed with documentation listing the number of households to be served by the well, the owner's contact information for each household to be served, and a description of the legal lot of record for each household to be served. A copy of a well share agreement may be filed to support the claim that the 72-12-1.1 domestic well will serve more than one household.
9. The Office of the State Engineer requires an application to be filed with a deed or purchase contract and plat of survey on file with the appropriate county.
10. See General Conditions of Approval for more information.
11. Send Application in duplicate to:
Application for permit, well records and requests for information in the following basins should be addressed to the Office of the State Engineer at:

FEE SCHEDULE FOR APPLICATIONS	
72-12-1.1 (domestic)	= \$125.00
72-12-1.2 (livestock)	= \$5.00
72-12-1.3 (temporary)	= \$5.00
Replacement well	= \$ 75.00
Supplemental well	= \$125.00
Repair or Deepen	= \$ 75.00
Amend Use	= \$ 75.00

Bluewater, Estancia, Gallup, Middle Rio Grande, Northern Tularosa, and Sandia Basins
District No. 1. 5550 San Antonio Dr. NE , Albuquerque, NM 87109 Phone # 505-383-4000

Capitan, Carlsbad, Casey Lingo, Curry County, Fort Sumner, Hagerman Canal, Hondo, Jal, Lea County, Peñasco, Roswell-Artesian, and Portales Basins
District No. 2. 1900 West Second St., Roswell, NM 88201 Phone # 575-622-6521

Animas, Cloverdale, Gila-San Francisco, Hachita, Lordsburg Valley, Mimbres, Mount Riley, Nutt-Hockett, Playas, San Simon, Virden Valley, and Yaqui Basins
District No. 3. 321 W Spruce St., Deming, NM 88030 Phone # 575-546-2851

Lower Rio Grande, Southern Tularosa, Hueco, Las Animas Creek, Salt, and Hot Springs Basins
District No. 4. 1680 Hickory Loop, Suite J, Las Cruces, NM 88005. Phone # 575-524-6161

San Juan Basin
District No. 5. 100 Gossett Drive, Suite A, Aztec, NM 87410 Phone # 505-383-4571

Northern Rio Grande and Upper Pecos Basins
District No. 6. Bataan Memorial Bldg. Suite 102, PO Box 25102 Santa Fe, NM 87504-5102
Phone # 505-827-6120

Canadian River, Clayton, and Tucumcari Basins
District No. 7. P.O. Box 481, 301 East 9th Street, Cimarron, NM 87714 Phone # 575-376-2918

**NEW MEXICO OFFICE OF THE STATE ENGINEER
APPLICATION FOR PERMIT TO USE UNDERGROUND WATERS
IN ACCORDANCE WITH SECTIONS 72-12-1.1, 72-12-1.2, or 72-12-1.3 NEW MEXICO STATUTES**

GENERAL CONDITIONS OF APPROVAL

- 17-A The maximum amount of water that may be appropriated under this permit is _____ acre-feet in any year.
- 17-B The well shall be drilled by a driller licensed in the State of New Mexico in accordance with Section 72-12-12 NMSA 1978. A licensed driller shall not be required for the construction of a driven well; provided, that the casing shall not exceed two and three-eighths (2 3/8) inches outside diameter (Section 72-12-12).
- 17-C Driller's well record must be filed with the State Engineer within 30 days after the well is drilled or driven. Well record forms will be provided by the State Engineer upon request, or may be printed from the OSE website at www.ose.state.nm.us, under applications & forms.
- 17-D The production casing shall not exceed 7 inches outside diameter except under specific conditions in which reasons satisfactory to the State Engineer are shown.
- 17-E To request a change to the use of water authorized under this permit, the permittee shall file an application with the State Engineer.
- 17-F An application for a new 72-12-1.1 NMSA 2003 domestic well permit where the proposed point of diversion is to be located on the same legal lot of record as an operational 72-12-1.1 NMSA domestic well shall be treated as an application for a supplemental well and the combined diversion may not exceed the maximum annual diversion permitted.
- 17-G If artesian water is encountered, the well driller shall comply with all rules and regulations pertaining to the drilling and casing of artesian wells.
- 17-H The drilling of the well and amount and uses of water permitted are subject to such limitations as may be imposed by a court or by lawful municipal or county ordinance which are more restrictive than the conditions of this permit and applicable State Engineer regulations.
- 17-I The permittee shall utilize the highest and best technology available to ensure conservation of water to the maximum extent practical.
- 17-J The well shall be set back a minimum of 50 ft. from an existing well of other ownership unless a variance has been granted by the State Engineer. The State Engineer may grant a variance for a replacement well or to allow for maximum spacing of the well from a source of groundwater contamination. The well shall be set back from potential sources of contamination in accordance with federal, state, and local requirements.
- 17-K Pursuant to section 72-8-1 NMSA 1978, the permittee shall allow the State Engineer and OSE representatives entry upon private property for the performance of their respective duties, including access to the ditch or acequia to measure flow and also to the well for meter reading and water level measurement.
- 17-L The permit is subject to cancellation for non-compliance with the conditions of approval or if otherwise not exercised in accordance with the terms of the permit.
- 17-M The right to divert water under this permit is subject to curtailment by priority administration as implemented by the State Engineer or a court.
- 17-N In the event of any change of ownership to this permit the new owner shall file a change of ownership form with the State Engineer in accordance with Section 72-1-2.1 NMSA 1978.
- 17-O This well permit shall automatically expire unless the well is completed and the well record is filed with the State Engineer within one year of the date of issuance of the permit.
- 17-P The well shall be constructed, maintained, and operated to prevent inter-aquifer exchange of water and to prevent loss of hydraulic head between hydrogeologic zones.
- 17-Q The State Engineer retains jurisdiction over this permit.
- 17-R The State Engineer shall supply a well identification tag for the well driller to firmly affix to the well casing or cap with a steel band upon completion in accordance with Subsection M of 19.27,4.29 NMAC. The permit holder is responsible for maintaining the well identification tag.



NEW MEXICO OFFICE OF THE STATE ENGINEER



ATTACHMENT to WR-01 MULTIPLE HOUSE DOMESTIC WELL- OWNER INFORMATION FORM

Identify all users on the well, homeowner's name, contact information and lot legal description below:

Owner Name and Contact Information	Lot Legal Description
Nancy Hoffman	Tract A-3, Lot 1
Jordan Hoffman	Tract A-3, Lot 3
Julia Hoffman	Tract A-3, Lot 2

FOR OSE INTERNAL USE

Form wr-01m (Version 10/29/2020)

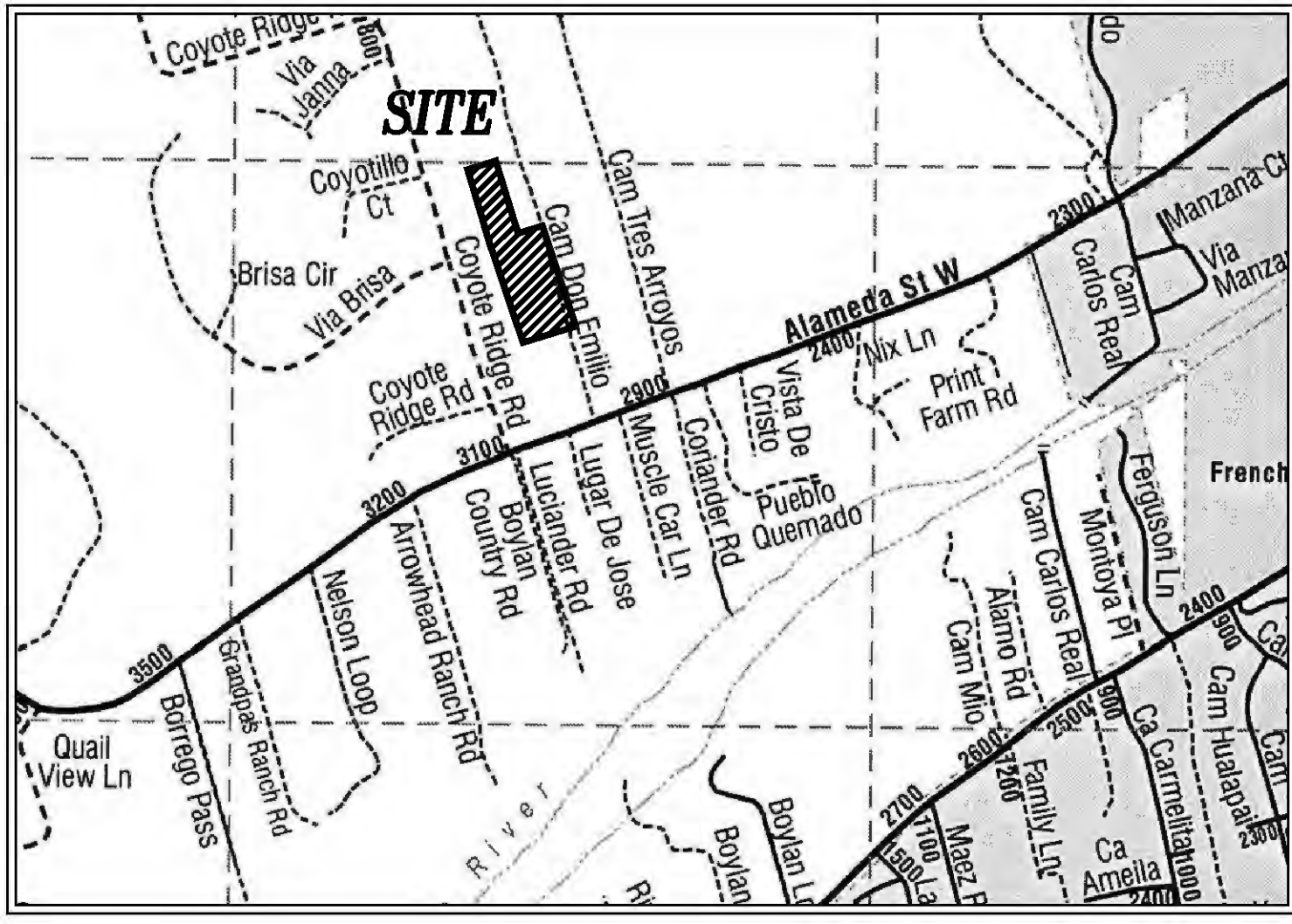
MULTIPLE WELL OWNER INFORMATION

File Number:	Trn Number:
Trans Description (optional):	

City of Santa Fe, New Mexico

Attachment C-2 Proposed Plat

- 1. Subdivision Plat**
- 2. Engineering Plans**



VICINITY MAP (NTS)

LEGEND AND NOTES

- DENOTES SANITARY SEWER MANHOLE
- DENOTES POINT FOUND AS NOTED
- DENOTES POINT TO BE SET THIS SURVEY
- DENOTES POINT CALCULATED
- △ DENOTES UTILITY AS NOTED
- DENOTES EDGE OF ACCESS AND UTILITY EASEMENT
- DENOTES FENCELINE
- DENOTES BUILDABLE AREA
- DENOTES SETBACKS FRONT 20', SIDE 5', REAR 15'

1. BASIS OF BEARING IS FROM "FAMILY TRANSFER LAND DIVISION AND LOT LINE ADJUSTMENT AND BOUNDARY SURVEY PLAT OF THE CAMINO DON EMILIO PROPERTY PREPARED FOR THE ESTATE OF TONY SANDOVAL"

BY PAUL A. ARMUJO NMPLS# 13604, AND BEING FILED IN THE OFFICE OF THE SANTA FE COUNTY CLERK IN BK. 719, PG. 029, RECORD DATA SHOWN IN ()

2. THIS PLAT IS SUBJECT TO ANY EASEMENTS, RESTRICTIONS AND COVENANTS OF RECORD. PUBLIC UTILITY EASEMENTS

Public Utility Easements shown on this plat we grantee for the common and joint use of:

- A. Public Service Company of New Mexico corporation, (PNM Electric) for installation, maintenance, and service of overhead and underground electrical lines, transformers, and other equipment and related facilities reasonably necessary to provide electrical services.
- B. New Mexico Gas Company (NMGC) for installation, maintenance, and service of natural gas lines, valves and other equipment and facilities reasonably necessary to provide natural gas services.
- C. Lumen Technologies for the installation, maintenance, and service of such lines, cable, and other related equipment and facilities reasonably necessary to provide communication services.
- D. Xfinity &/or Lumen Technologies for the installation, maintenance, and service of such lines, cable, and other related equipment and facilities reasonably necessary to provide Cable services.
- E. City of Santa Fe (public water and private sewer) for the installation, maintenance, and service of lines and other equipment and facilities reasonably necessary to provide services to Public Utility Easements.

Included is the right to build, rebuild, construct, reconstruct, locate, relocate, within the easement, change, remove, replace, modify, renew, operate and maintain facilities for purposes described above, together with free access to, from, and over said easements, with the right and privilege of going upon, over and across adjoining lands of Granter for the purpose set forth herein and with the right to utilize the right of way and easement to extend services to customers of Granter, including sufficient working area space for electric transformers, with the right and privilege to trim and remove trees, shrubs, or bushes which interfere with the purposes set forth herein. No building, sign, pool (aboveground or subsurface), hot tub, concrete or wood pool decking, or other structure shall be erected or constructed on said easements, nor shall any well be drilled or operated thereon.

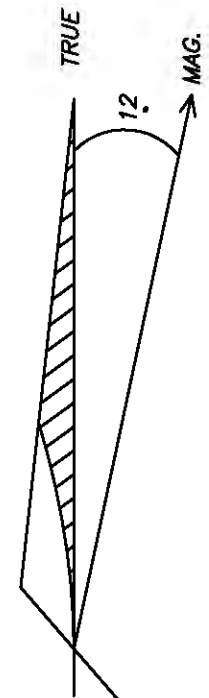
Easements for electric, transformers/switchgears, as installed, shall extend ten (10) feet in front of transformer /switchgear dears and five (5) feet on each side.

A. QWEST CORP. d/b/a CENTURYLINK QC for installation, maintenance and service of all buried and aerial communication lines and other related equipment and facilities reasonably necessary to provide communication services, including but not limited to above ground pedestals and closures. This plat has been approved for easement purposes only. The signing of this plat does not in any way guarantee telephone services to the development.

UTILITY DISCLAIMER: In approving this plat, Public Service Company of New Mexico (PNM) and New Mexico Gas Company (NMGC) did not conduct a Title Search of the properties shown hereon. Consequently, PNM and NMGC do not waive or release any easement or easement rights which may have been granted by prior plat, replat or other document and which are not specifically described and shown on this plat.

UTILITIES APPROVAL

NEW MEXICO GAS COMPANY	DATE
PNM ELECTRIC SERVICES	DATE
QWEST CORP. d/b/a/ CENTURYLINK QC	DATE
COMCAST	DATE



NORTH
SCALE 1"=50'

NOTICE

THIS SUBDIVISION HAS BEEN APPROVED PURSUANT TO THE INHERITANCE AND FAMILY TRANSFER PROVISIONS OF THE CITY OF SANTA FE CODE. PROCEDURES FOR INHERITANCE AND FAMILY TRANSFER SUBDIVISION IMPROVEMENTS ARE SIGNIFICANTLY DIFFERENT THAN FOR OTHER TYPES OF SUBDIVISIONS. NO SALE OR LEASE OF ANY LOT DESIGNATED ON THIS SUBDIVISION PLAT SHALL OCCUR WITHIN THREE YEARS OF THE DATE THIS TRANSFER IS LEGALLY MADE. ANY PERSON INTENDING TO PURCHASE A LOT WITHIN THIS SUBDIVISION SHOULD CONTACT THE CITY OF SANTA FE LAND USE DIRECTOR. REQUESTS FOR CONSTRUCTION PERMITS ON ILLEGALLY SOLD LOTS SHALL BE DENIED. (14-3.7(F)(3)(5)(b))

SURVEYORS CERTIFICATE

I HEREBY CERTIFY THAT THIS PLAT AND THE NOTES HEREON ARE AN ACCURATE DELINEATION OF A FIELD SURVEY COMPLETED BY ME OR UNDER MY DIRECTION ON JAN. 24TH, 2025, AND ARE TRUE AND CORRECT TO THE BEST OF MY KNOWLEDGE AND BELIEF, AND MEET THE MINIMUM STANDARDS FOR PROFESSIONAL LAND SURVEYORS PRACTICING IN NEW MEXICO.



RICHARD A. CHATROOP N.M.P.L.S.#11011

DEDICATION AND AFFIDAVIT

KNOW ALL MEN BY THESE PRESENTS THAT THE UNDERSIGNED OWNER(S), HAVE CAUSED TO BE DIVIDED THOSE LANDS SHOWN HEREON. THIS DIVISION IS MADE WITH THE FREE CONSENT AND IN ACCORDANCE WITH THE WISHES AND DESIRES OF SAID OWNER(S). UTILITY COMPANIES ARE GRANTED EASEMENTS AS SHOWN AND FOR EXISTING UTILITIES. OTHER EASEMENTS ARE GRANTED AS SHOWN.

THIS DIVISION CONTAINS 4.590 AC.±, AND LIES WITHIN THE PLANNING AND PLATTING JURISDICTION OF THE CITY OF SANTA FE, NEW MEXICO.

by NANCY HOFFMAN OWNER TRACT A-3

STATE OF NEW MEXICO SS
COUNTY OF SANTA FE
THE FOREGOING INSTRUMENT WAS SWORN, ACKNOWLEDGED AND SUBSCRIBED BEFORE ME BY NANCY HOFFMAN

THIS _____ DAY OF _____, 2026

MY COMMISSION EXPIRES _____ NOTARY PUBLIC

COUNTY OF SANTA FE REVIEW

COUNTY TREASURER _____ DATE _____

SANTA FE CITY APPROVAL, NOTES AND CONDITIONS:

APPROVED BY THE SANTA FE PLANNING COMMISSION AT THEIR MEETING OF 2026, AS CASE NO. 2025-11270

PLANNING COMMISSION CHAIRPERSON _____ DATE _____

PLANNING COMMISSION SECRETARY _____ DATE _____

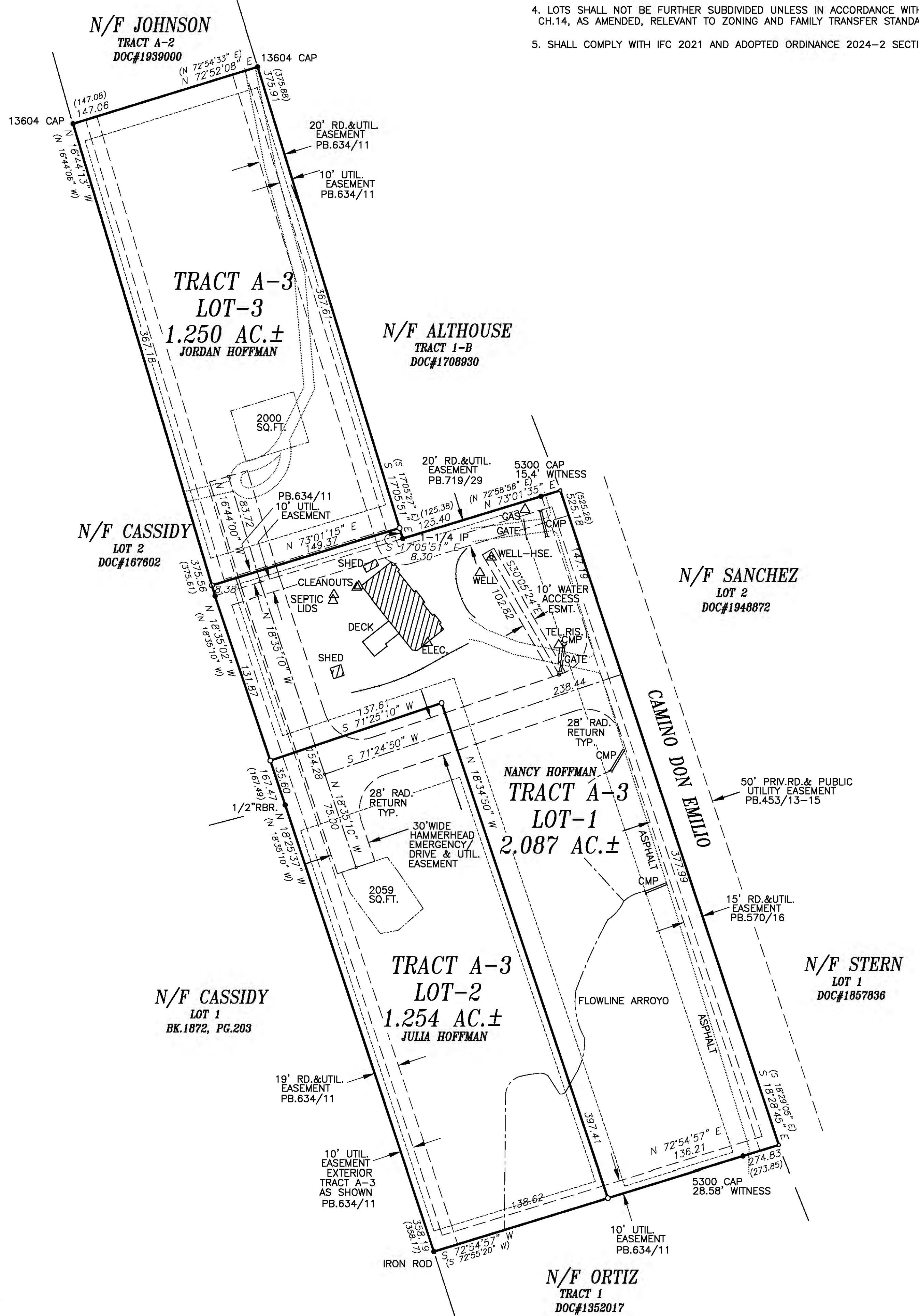
APPROVED BY THE CITY OF SANTA FE CURRENT PLANNING DIVISION UNDER AUTHORITY OF THE LAND DEVELOPMENT CODE, ARTICLE 14-3.8(7).

CITY PLANNER _____ DATE _____

CITY ENGINEER FOR LAND USE _____ DATE _____

NOTES

1. PROPERTY DEVELOPMENT IS REQUIRED TO COMPLY WITH APPLICABLE PROVISIONS OF CHAPTER 14, LAND DEVELOPMENT CODE, SFCC 1987 AND SUBSEQUENT AMENDMENTS.
2. FIRE DEPARTMENT SHALL HAVE 150 FEET DISTANCE TO ANY PORTION OF THE BUILDING ON ANY NEW CONSTRUCTION.
3. TRACT A-3 LIES WITHIN ZONE "X" AREAS DETERMINED TO BE OUTSIDE OF THE 0.2% ANNUAL CHANCE FLOODPLAIN AS PER F.I.R.M. PANEL# 35049C0411E DATED 12/04/12.
4. LOTS SHALL NOT BE FURTHER SUBDIVIDED UNLESS IN ACCORDANCE WITH SFCC CH.14, AS AMENDED, RELEVANT TO ZONING AND FAMILY TRANSFER STANDARDS.
5. SHALL COMPLY WITH IFC 2021 AND ADOPTED ORDINANCE 2024-2 SECTION 507.



FAMILY TRANSFER LAND DIVISION OF TRACT A-3 FOR NANCY HOFFMAN

PARCEL# 99304168

LYING WITHIN PROJECTED SEC. 28, T.17N., R.9E., N.M.P.M., CITY OF SANTA FE, SANTA FE COUNTY, NEW MEXICO.

COUNTY OF SANTA FE } SS
STATE OF NEW MEXICO }
I hereby certify that this instrument was filed for record on the _____ day of _____ A.D. 20____ at _____ o'clock _____ M. and was duly recorded in book _____ of page _____ of the records of Santa Fe County, New Mexico.

Witness my Hand and Seal of Office
Katharine E. Clark
County Clerk, Santa Fe County, N.M.

Deputy

RICK CHATROOP
PROFESSIONAL LAND SURVEYOR
NEW MEXICO REGISTRATION NO. 11011

(505) 470-0037 110 WAGON TRAIL RD. CERRILLOS, NM. 87010

INDEXING INFORMATION FOR THE COUNTY CLERK

OWNER: HOFFMAN
LOCATION: LYING WITHIN PROJECTED SEC. 28, T.17N., R.9E., N.M.P.M., CITY OF SANTA FE, SANTA FE COUNTY, NEW MEXICO.

CASE# 2025-11270

875 CAMINO DON EMILIO

City of Santa Fe, New Mexico

Attachment C-3 County Road Approval

- 1. Extraterritorial Subdivision Regulations**
 - 2. EZC Minutes**
 - 3. BCC Minutes**

shoulder areas through ditches, swales, ponds or other such natural features, or through the use of curb and gutter as provided for in 3.5.6, infra. Pedestrian sidewalks or paths are required. (See Appendix D).

E. Collectors

A collector has two (2) driving lanes with a turning lane at major intersections. Parking can be allowed on one or both sides of the street when eight (8) foot parking lanes with curb and gutter are provided. It serves 60 to 199 dwelling units or single family lots and/or an average daily traffic volume of 600 to 2000 vehicles. Asphalt paving is required to a minimum depth of four (4) inches. Four (4) foot utility corridors on each side of the roadway are required within a minimum fifty (50) foot right-of-way. Pedestrian sidewalks or paths are required (See 3.5.7 infra.) Drainage shall be provided for in median or shoulder areas through ditches, swales, ponds or other natural features or the use of curb and gutter. (See Appendix D)

F. Local Streets and Roads

1. Local Sub collectors

A subcollector has two (2) driving lanes, four (4) foot utility corridors on each side within a minimum right-of-way of fifty (50) feet. It serves 30-59 dwelling units or lots and an average daily traffic volume of 300 to 600 vehicles. Subcollectors may be gravel roads but paving may be required where density (lots of one half (1/2) acre or less), on-street parking, or continuity of the streetscape demand it. Pedestrian sidewalks or paths are required. (See 3.5.7, infra.)

a. A paved subcollector has an asphalt roadway of twenty-four (24) feet, with a four (4) inch minimum depth of paving and two foot (2') curb and gutters on each roadway edge. (See Appendix D)

b. Gravel subcollectors have a minimum roadway of twenty-four (24) feet with a six (6) inch minimum surface thickness of crushed gravel base course material, provided it can be shown that such minimum thickness is adequate based on sub-grade soil conditions; a plasticity index of 8% to 12% is required. (See Appendix D)

2. Local Lane, Place or Cul-de-sac

a. A place or lane has two (2) driving lanes and serves up to 30 dwelling units, or an average daily traffic volume of 1-300 vehicles. It may be constructed of either gravel or asphalt.

(1) An asphalt lane or place must have a twenty (20) foot roadway with a three (3) inch minimum depth. It has seven (7) feet of parkway on each side of which a minimum of four (4) feet on each side shall be a utility corridor, and a minimum right-of-way of thirty eight (38) feet. Curb and gutter may be required because of lot size, drainage, on-street parking, or control of driveway access. See 3.5.6, infra.

(2) A gravel lane or place must have a roadway of twenty-two (22) feet and a six (6) inch minimum thickness of crushed gravel base course material. It has eight (8) feet of shoulder with drainage on each side and a minimum right-of-way of fifty (50) feet.

b. Cul-de-sacs (dead end streets) are allowed for roads or streets classified as either a lane or place and shall be designed to the appropriate standards.

(1) A cul-de-sac may be either gravel or asphalt and shall be no longer than 500 feet except as provided below. At the closed end there shall be a turn around having a radius of at least 42 feet of driving surface and a minimum right-of-way diameter of 100 feet.

(2) In order to accommodate circumstances such as difficult terrain, large lots (10 acres or more), or cluster subdivisions with large open space tracts, the EDC may allow cul-de-sacs of up to one thousand (1000) feet in length as long as the average daily traffic of 300 vehicles is not exceeded and the County Fire Marshal approves the plan for fire protection and public safety factors.

3. Common Access Roadways

a. It is the intent of these Regulations to require local roads or streets for all subdivisions. However, it is recognized that there are circumstances where provision of a fifty foot right-of-way or of a paved street on a 38 foot right-of-way cannot be achieved. Common access roadway standards may apply in those cases.

b. Common access roadways are allowed for residential subdivisions in the following circumstances:

(1) subdivisions of four (4) lots or less where no through access will be required in the future;

(2) family transfer subdivisions;

(3) subdivisions of parcels less than 120 feet wide which were in existence prior to the adoption of these Regulations.

approval but did not anticipate any problems in that.

There were no other questions nor speakers regarding this case.

Commissioner Anaya moved to approve EZ Case 99-4500 with the conditions and modification of condition one to read "Net barriers not to exceed 100 feet in height." His motion was seconded by Commissioner Van Peski.

Commissioner Alejandro asked whether the diameter of the pole will require adjustment due to the height increase. Mr. Walters said he would prefer condition two is eliminated entirely. He said a company that specializes in this type of netting will engineer the project and will meet whatever requirements to support the height of the net. Mr. Catanach said he would prefer not seeing the wood poles that currently exist there.

Commissioner Anaya recommended advising the applicant to advise his engineer that the county prefers to see fewer support poles.

Commissioner Anaya revised his motion to approve the request with conditions one, three, four and five. The revised motion passed by majority [3-2 voice vote] with Commissioners Anaya, Van Peski and Medrano voting for and Commissioners Mier and Alejandro against.

EZ CASE S 99-4010. Eco Seco Subdivision. Rob Althouse, agent for Ecological Design Group, request preliminary plat and development plan approval of the Eco Seco Subdivision, a ten-lot residential subdivision on 13 acres. The requests includes a variance to off-site and on-site road easements and driving surface width and a variance to the community sewer requirements for subdivisions with lots less than one acre in size. The property is located off West Alameda, within Sections 21 & 28, Township 17 North, Range 9 East within the two-mile EZ District.

Chairman Long recited the caption and Mr. Abeyta provided the summary of the staff report as follows:

"This land was previously subdivided by the applicant into four 2.5 acre tracts. The developer is no re-platting the property to create 1- lots on 13.1 acres. The property is located within the Santa Fe Urban area where the minimum lot size is one acre when a community water system is utilized. The applicant is requesting preliminary plat and development plan approval."

He indicated that the application was reviewed for density, access, water supply, liquid waste, terrain management, fire protection, archaeological and environmental review.

The EZC must review and determine whether a finding of facts can be made regarding the variance request. The applicant's response is attached hereto as Exhibit 99-4010 "1".

Mr. Abeyta concluded his report stating that staff can recommend approval of the preliminary plat with the requested variance subject to the following conditions:

1. Compliance with review comments from the following:
 - a. County Hydrologist
 - b. County Subdivision Engineer
 - c. County Public Works
 - d. County Fire Marshal
 - e. State Engineers Office
 - f. State ED
2. All subdivision roads must be granted for public use. This must be clearly stated on the final plat. Road names and rural addressing must be approved by the County Public Works Dept.
3. The developer must submit a solid waste fee of \$43,00 per lot in accordance with subdivision regulations.
4. The final Homeowners Covenants and disclosure statement are subject to approval by staff and should include but are not limited to the following:
 - a. The prohibition of guest houses
 - b. Maintenance of drainage channels/structures
 - c. Solid waste removal
 - d. Installation of sprinkler systems within the homes
5. The subdivision must connect to City water when the Coyote Ridge road main line is built or the main line in W. Alameda is extended to Camino Don Emilio.
6. The developer must submit a school impact report with the application for final plat approval.
7. A recreation/park area must be added to the final plat meeting the requirements of the EZ Subdivision Regulations. The park area must be developed with amenities such as trails, picnic area and recreational play area for the community.
8. All lots shall be subject to standard county water use restriction of .25 acre feet per year per lot, low flow fixtures, no swimming pools, limited non-native vegetation. County water restrictions shall be recorded and noted on the plat.
9. Disclosure statements shall be in current County approved format.
10. A terrain management plan, utilities, fire protection plan and slope analysis meeting the ESR requirements must be submitted with the final plat application.
11. These lots are subject to Santa Fe County Fire and Rescue Impact Fee. This shall be noted on the plat.
12. The variance for the roadway driving surface width shall only be for the off-site portion of the road. The entire roadway must be paved.
13. All lots shall have direct access to a road meeting county standards. A cul-de-sac shall be constructed at the southern end of Lot 10. All plans shall reflect this.
14. All existing utilities on the property shall be placed underground.
15. Net average on each lot excluding road and well easement shall be a minimum of 0.75 acres in size.
16. Disclosure statement must indicate the maximum number of allowable bedrooms in lots of less than one acre in size.
17. Submit an engineer cost estimate with financial surety for all requirement improvements upon approval of the final plat. Include schedule of compliance

projecting time period for completion of improvements. Upon completion, submit a certification by registered engineer that improvements have been completed according to the approved development plan.

Mr. Abeyta noted for the commissioners that the variance request for the roadway driving surface width was recommended for the outside portion of the road and the entire roadway be paved.

Mr. Alarid stated that the City had only one condition which was covered in the County's condition five. He added to the County's condition five as follows:

5. The subdivision must connect to City water when the Coyote Ridge road main line is built or the main line in W. Alameda is extended to Camino Don Emilio or when another suitable regional water main is within 1,000 feet of the subdivision. There were no questions of staff and the applicant was invited forward.

Duly sworn, Rob Althouse, 29 Camino Don Emilio, pointed out that only five new lots were being created from this request. Mr. Althouse said he was not in agreement with the County's condition number 12. The variance requests for a 16' basecourse driving surface. He indicated that he originally had a variance for the 16' gravel road both on- and off-site. His neighbors prefer a 16' wide road throughout the length of the subdivision to maintain a low speed and protect children playing within the subdivision.

Mr. Abeyta said per county standards, developments of this size are required to have paved roads. He said while Mr. Althouse is correct that he was granted this variance in the past, in the past the subdivision was four lots not ten as it appears today.

In response to Commissioner Gonzales' suggestion to increase the width of the road, Mr. Althouse stated that a wider road increases the speed of traffic and in a recent study by the Institute of Traffic Engineers that shows an 1000 percent increase in fatalities when speed is increased from 15 to 30 mph. He said the neighbors prefer the narrow road.

Commissioner Gonzales repeated his original question of why a variance was being requested in an area where additional land can be taken to provide for the road width. Mr. Althouse agreed it would be possible to increase the easement on-site and construct a gravel road; however, the lots are narrow and very long and he didn't want to reduce the size.

Responding to a question, County Fire Specialist Vogel stated the minimum road width is 20' so vehicles can pass one another. He indicated that the Fire Marshal was adamant that the remainder of the on-site road be at least 20'. He noted that although the slope is south facing a moist gravel-base road is exceeding difficult to access.

Duly sworn, Nathan Wero, Route 10, Box 86B, said he was present presenting Tony Montañó. He said the area residents have been in to address this case on many occasions. He said at one time there were two road easements next to each other and a solution was worked out through mediation. A 16' basecourse driving surface was agreed upon and a 22' easement with 16' driving surface and 3' bar ditch on each side.

Now, with this new request, staff is recommending paving and widening road thus

bringing in faster traffic.

Referring to the request for additional lots, Mr. Wero stated that it will attract even more traffic. He said he was working with the Alhouses to draft a "good neighbor" document.

Chairman Long commended the neighbors for working together on the road issue.

Mr. Alhouse indicated there would be 20 lots using the road.

Duly sworn, Santos Sandoval a neighbor to Mr. Alhouse, said while the neighbors are trying to resolve issues it hasn't happen yet. He said increasing the subdivision brings in more traffic and more problems for everybody. He expressed concern regarding fire safety.

Duly sworn, Pete Martinez, a neighbor of the proposed Eco Seco Subdivision, stated that the lots are very narrow and there will be many tiny roads going north to south. He said he lives in the area to get away from the City traffic and now Eco Seco is proposing 10 lots within 10 acres, 10' to 25' away from his home.

He expressed concern about the 30,000 gallon water tank and possible septic contamination.

Duly sworn, Nancy Kenney agreed with the other speakers that the area is lovely and rural surrounded with 1.25 acres lots. She said the speed on the road concerns her greatly. Eco Seco is looking for an alternative to a wide-paved road. She said Eco Seco decreased the size of the lots because the market calls for smaller lots. Ms. Kenney noted that it was better to have the proper infrastructure in at this point rather than later when family transfers occur.

She added that the average lot size is 1.3 acres which is consistent with the neighboring lots.

Commissioner Van Peski asked if the septic tanks were located an appropriate distance from existing wells and homes. Mr. Alhouse said yes.

Commissioner Medrano said he was comparing this road to Maes Road and commented that it is quite congested. Mr. Alhouse said the road is approximately 2,800. Mr. Abeyta informed the commissioner that the road is a cul-de-sac and 1,000 feet is the accepted code length for a cul-de-sac.

Mr. Abeyta indicated that a traffic support was submitted. Ms. Guerrerortiz stated the TIA shows no adverse impact on West Alameda.

Commissioner Medrano expressed concern regarding the lack of safety that the variance may foster.

There were no further questions nor additional speakers regarding this case.

Commissioner Medrano moved to approve EZ Case S 99-4010 in strict accordance with the County conditions and approve the variance request. Commissioner

Anaya seconded the motion which passed by majority [5-1] voice vote with Commissioner Gonzales voting against.

1693317

In response to Mr. Althouse, Commissioner Medrano said the motion included all staff conditions and he recommended the applicant meet with staff.

Mr. Althouse asked if he had the option of a 50' easement with a 20' gravel driving surface. Chairman Long responded that that was not the staff's position. Ms. Guerrerortiz pointed out that the option has presented would be in compliance with the current code. She said the developer could switch that out as long as the County approved his plans. There was general consensus that the developer could initiate that change.

Mr. Althouse asked if the off-site area by his neighbors could remain as a 16' gravel with 30' easement. Ms. Guerrerortiz responded, "No, it would have to be paved." Mr. Althouse said that wasn't what was approved in the past and Commissioner Medrano pointed out the applicant had fewer lots in the past and recommended he meet with staff.

EZ CASE Z 98-4110. Southwest Business Park. Richard Gorman, agent for Otis Beaty and Glenn Stewart requests master plan approval for a mixed use subdivision consisting of 18 commercial lots and 10 residential lots on 30 acres. The property is located off the Race Track Frontage Road within a designated Major Center Commercial District, within Section 24, Township 16 North, Range 8 East within the two-mile EZ District.

Chairman Long recited the caption and Mr. Abeyta requested that the staff report be entered into the record [Exhibit Z 98-4110 "1"].

Mr. Abeyta stated that staff recommends approval subject to the following conditions:

1. Light industry/manufacturing and wholesale, warehousing and distribution and nursery uses must be removed from the proposed use list prior to recording the master plan.
2. Approval of the master plan does not constitute subdivision plat approval. An application for subdivision plat and development plan approval must be submitted in accordance with the EZO requirements for EZC and BCC review and approval. This must be clearly noted on the master plan prior to recordation.
3. Comply with all review agencies comments relevant to the master plan prior to recordation of plat.
4. The requirements of Sections 10, 11 and 12 of the EZO must be complied with at the time of subdivision plat and development plan review and approval. This may include but is not limited to the addition or alteration of the master landscaping plan.
5. Santa Fe County Resolution 1998-13 must be complied with at the time of preliminary plat application.
6. The developer shall attempt to develop a single wastewater plan in conjunction with the Great Western Business Center. The proposed liquid waste system shall be subject to and ED discharge permit and must reduce nitrates to at least 14 milligrams per liter. At the time of preliminary plat submittal, a discharge permit application must be submitted.

172966

Cleotilda Noriega, is not well and is unable to work and is currently using the second dwelling unit."

Staff recommends that this appeal and variance be denied based on Article III, Section 10 and Article II, Section 4.3.5a of the County Code, which requires 6.25 acres of land per dwelling unit. The decision of the CDRC was to deny the appeal based on Article III, Section 10 of the Land Development Code. If the decision of the BCC is to overturn the CDRC's decision and recommend approval of the variance, staff recommends the conditions in Exhibit B be imposed.

Commissioner Trujillo asked if this was a hardship. Mr. White stated that the applicant is claiming hardship. He stated that the first home is hooked up to the septic system belonging to her brother on an adjoining property. The second is on an individual system.

Loretta Noriega, 54-C Pine East, Route 2, Box 627 was placed under oath and stated she was in agreement with staff conditions.

There was no one in the audience wishing to address this case.

Commissioner Anaya moved to approve CDRC Case #A/V 99-5601 with staff conditions. Commissioner Trujillo seconded and the motion passed by unanimous voice vote. [Commissioner Gonzales was not present for this vote.]

VIII. D. 5. EZ Case #S 99-4380. Eco Seco Plat Approval and Variances. Rob Allhouse and Nancy Kenney, applicants, request a final plat/development plan approval and variances of the minimum road standards and the requirement for a community sewer system for a 10-lot residential subdivision on 13 acres. The property is located along Camino Don Emilio north of West Alameda, within the two-mile Extraterritorial District, Section 28, Township 17 North, Range 9 East.

The staff report was given by Review Specialist Joe Catanach as follows:

"The proposed lots range in size from .76 acre to 2.7 acres including .65 acre of common recreational open space. The overall gross density is one residential unit per 1.3 acres, which is in conformance with zoning for the urban area. Urban area zoning allows a one-acre density when utilizing a community water system.

172966

"An existing access road intersecting off West Alameda will be upgraded in accordance with the variances as recommended by the EZC. The off-site portion of the road not within the applicants' property will be a 30-foot easement with a 16-foot paved roadway. The on-site portion of the road within the applicants' property will be a 38-foot easement with a 20-foot paved roadway. The access road will be a dead-end cul-de-sac and exceeds 1,000 feet in length. The EZC also recommended a variance of this road standard.

"A single well will be utilized as a community water system and will be subject to meeting minimum design standards for a community water system as provided by the State Environment Department. Each lot will be restricted to .25 acre-feet of water per year and water conservation measures. Residential sprinkler systems and a 20,000 gallon community swimming pool with a hydrant will be required for fire protection.

"Septic systems will be utilized for liquid waste disposal. The EZC recommended a variance of the requirement for a community sewer system for subdivisions with lot sized less than one acre. The proposed subdivision will have two lots with lot sizes less than one acre.

"The homeowner covenants address use and development of the lots, including ownership, maintenance of roads, common areas and solid waste removal. The submittals also have addressed terrain management, open space, archaeology.

"The EZC recommended final plat/development plan approval and variances of the minimum standards for roads and a community sewer system subject to preliminary conditions, including the City condition, which was a condition for a future connection to the Sangre de Cristo Water System when it's within 1000 feet. Final conditions are as follows:

1. Community water system plans shall be certified by a registered engineer to meet minimum design standards specified in *Guidelines for Water Supply Systems and Treatment Works in New Mexico and Regulations Governing Water Supplies* provided by the State Environment Department. The certification shall include that the water system is compatible for future connection to the Sangre de Cristo Water system as required for the preliminary approval.
2. The community water system shall be registered as a public water supply as approved by the State Environment Department including water quality.
3. All lots shall have access to a road meeting minimum standards and this shall be shown on road plans and profiles.
4. Final plat to include but not limited to the following:

172966

- a. Development plan sheet shall be recorded with subdivision plat
 - b. Replat existing lots (1-C, 1-D) for the purpose of incorporating into the subdivision plat
 - c. Drainage easements shall be included in surveyor's certification of plat
 - d. Maintenance of roads is responsibility of homeowners association
 - e. Provide cross reference for recording covenants and disclosure statement
 - f. Permits for homes will not be issued until road, drainage and fire protection improvements have been completed as required by staff
 - g. Provide base flood elevation for Arroyo de las Trampas 100-year flood plain limits
 - h. Delineate 25-foot building setback from edge of flood plain limits
 - i. Delineate easements for drainage retention ponds
 - j. Compliance with plat checklist
5. Submit well-log to demonstrate compliance with well design as approved by County Hydrologist prior to releasing financial surety for water system improvements.
 6. Homeowner documents shall include by-laws and articles of incorporation.
 7. Provide pedestrian path with a minimum width of three feet and four-inch basecourse surface as required by subdivision regulations.
 8. Submit typical road section for T cul-de-sac.
 9. Compliance with preliminary conditions previously imposed.
 10. Disclosure statement shall include the following:
 - a. The pro-rated cost indicating minimum and maximum amounts per lot owner for extending the waterline for future connection to the Sangre de Cristo Water System, and including connection fees.
 - b. Estimate of fees per lot owner collected by the homeowners association for monthly operation, maintenance and repair charges associated with the community water system, including fees that would be required for compliance with the Environment Department drinking water regulations for a public water supply.
 11. The applicant shall address concerns submitted by area residents (Montanos and Sandovals) for the purpose of mutual resolution.

Mr. Catanach stated the applicant has addressed those conditions. He made reference to the eleventh condition citing concerns by area residents, which have been resolved.

Rob Althouse, 29 Camino Don Errilio was placed under oath and stated he was in agreement with the conditions. For the benefit of Commissioner Anaya he clarified that the neighbors had submitted a list of 16 points of concern. After a number of meetings with the neighbors and County staff agreement has been reached to address those concerns.

Duly sworn, Nathan Wero, Route 10, Box 86-B stated he was representing Tony Sandoval and Tony Montano. They were the ones that put the conditions together. He thanked Mr. Althouse and the County for their efforts in helping to reach a consensus. His major concern was that everything be done correctly and all standards met, as well as scheduling issues.

Commissioner Anaya noted that the neighbors would make sure that everything went according to agreement.

Commissioner Anaya moved to approve EZ Case #S 99-4010 with all conditions. Commissioner Duran seconded and the motion passed by unanimous voice vote. [Commissioner Gonzales was not present for this vote.]

ADJOURNMENT

Chairman Grifé declared this meeting adjourned at approximately 7:40 p.m.

Approved by:


Board of County Commissioners
Joe S. Grifé, Jr., Chairman

Respectfully submitted:


Karen Farrell, Commission Reporter


ATTEST TO:


REBECCA BUSTAMANTE
SANTA FE COUNTY CLERK




1104 175
COUNTY OF SANTA FE)
STATE OF NEW MEXICO) SS
I hereby certify that this instrument was filed
for record on the 11th day of January,
20 00, at 11:05 o'clock am
and was duly recorded in book 172966
page 6061 of the records of
Santa Fe County.

Witness my Hand and Seal of Office
Rebecca Bustamante
County Clerk, Santa Fe County, N.M.


Rebecca Bustamante
County Clerk, Santa Fe County, N.M.

City of Santa Fe, New Mexico

**Attachment C-4
Early Neighborhood Notification
Meeting Minutes**



NM LAND SOLUTIONS LLC.

915 Mercer Street
Santa Fe, New Mexico 87505
Phone: 505-983-5588
E-mail: victoria@jwsiebert.com
nathan@jwsiebert.com wayne@jwsiebert.com
Website: NMLandSolutions.com

**ENN Meeting Minutes
August 19, 2025**

In Attendance:

Alexa Hemple, City Senior Planner
Victoria Dalton, NM Land Solutions LLC-Agent
Aaron Miller, Camino don Emilio Road HOA President
Blaire Stephenson, Camino don Emilio Road HOA Director
Mike & Ruth Ortiz

Time: 5:30-6-30

Meeting was started with introduction from Alexa Hemple, City Senior Planner. Alexa explained ENN purpose and process of ENN meetings and turned meeting over to Victoria Dalton, NM Land Solutions LLC.

Victoria Dalton presented a request on screen via virtual display depicting vicinity of property along with a proposed Family Transfer and Certified Topographic Survey. The family transfer plat was displayed to point out the location of the proposed lots and the topo was used to demonstrate that there is adequate buildable area on slopes less of 15 percent or less. It was further explained to the attendees that the family transfer would require the need for variance approvals due to the current width of the road not meeting City code standards as the road along with the subject property included in the city/county annexation.

Aaron Miller commented that property is not annexed into city and County code applies.

Victoria Dalton stated that the property has been annexed and is in the review jurisdiction of the city, however asked the Alexa Hemple-Senior Planner for confirmation in case the property had not yet been annexed and county code should apply.

Alexa Hemple stated that the property has not been officially annexed, however is within in annexation phase 3 and Santa Fe County ordinance 2009-01 allows city to implement City code requirements for the areas shown on a map presented by Alexa showing all areas within the Phase 3 annexation

Aaron Miller stated that Camino don Emilio is funded by the community and has had contributions from neighbors and hope others come forward to participate. Aaron further stated that some members of the Camino don Emilio community have not contributed including the subject property owner and does not have history of contribution. Furthermore the life of road has cost up to 100,000. Going forward, Aaron would hope for future contribution for continued maintenance of the private road.

Victoria Dalton, let the attendees know she will speak with the owner in regards to future contribution for road maintenance and thought a pro rata calculation could be prepared.

Aaron Miller stated that the road has been paved twice in the past taking plan on the lower portion of the road and the once on the upper portion of the road and it cost thousands of dollars to maintain.

Blair Stepehnson Director of HOA and in close proximity of property stated he is not in agreement with pro-rata share based on distance of road since there are some who don't participate in the cost and some that use the roads more than others.

Victoria Dalton-restated that she would speak with the property owner for future contribution.

Ruth Ortiz stated that she is adjacent to the applicant and the applicant's property belonged to her family for over 100 years until passing of her brother at which point, the property was sold. Ruth further stated the property could not be divided per conversation held with the city. Ruth also point out that she is concerned with the two arroyos on property and asked if there will be future homes and wanted to know where access to the new will be located.

Victoria Dalton presented the topo and plat to depict access including the required emergency turnaround. Victoria also to pointed out buildable areas where slope is less than 20 feet.

Mike Ortiz Will retaining wall be extended behind fence

Victoria Dalton-at this point there will not be additional retaining walls or perimeter fencing until homes are designed. The need for additional retaining walls will be determined at the time of building permit.

Ruth Ortiz asked what is the allowed lot size

Victoria Dalton stated without city water or sewer the lot size is 2.5 unless water or sewer are available than 1 acre otherwise 1.25 for family transfer subdivision.

Mike Ortiz mentioned he is concerned about rainstorms and erosion. Will the mountain be cut into for future construction of homes and road?

Victoria Dalton let the attendees know that a grading and drainage plan is being prepared and will address proper drainage post construction. Victoria further stated that a grading and drainage plan will be required at the time of home construction.

Aaron Miller does not agree with pro-rata share as many of the residents receive deliveries and in turn the delivery trucks drive the entire length of road in order to turn around to get back on to West Alameda. A high percentage of wear and tear is from big delivery trucks. Aaron also asked what the purpose of the ENN meeting is for.

Victoria Dalton explained purpose of meeting and submittal process after ENN meeting and explained that ENN meeting minutes will be included in the application

Alexa Hemple stated ENN is before a formal application is submitted which gives the applicant a chance to address concerns.

Aaron Miller Pointed out that the Camino don Emilio Road HOA is informal and is made up of volunteers. The subject HOA cannot afford a HOA management company and it tends to be big amount of workload for the volunteers and pointed out the need for continuing contribution.

With no one else having further comments, the ENN meeting ended at approximately 6:30.

City of Santa Fe, New Mexico

Attachment D SPPaZO Ordinance

THE SANTA FE EXTRATERRITORIAL LAND USE AUTHORITY

ORDINANCE NO. 2009-01

AN ORDINANCE ESTABLISHING SUBDIVISION, PLATTING, PLANNING AND ZONING RULES WITHIN THE PRESUMPTIVE CITY LIMITS AND WITHIN UNINCORPORATED AREAS OF THE COUNTY THAT ARE SUBJECT TO THE EXTRATERRITORIAL, SUBDIVISION, PLATTING, PLANNING AND ZONING JURISDICTION OF THE CITY OF SANTA FE; ESTABLISHING DEFINITIONS; PROVIDING FOR TRANSITIONAL PROVISIONS; REPEALING ORDINANCE NOS. 1997-4, 1997-3, 1999-1, 1999-5, 1999-6, 2000-01, 2000-03.

BE IT ORDAINED BY THE SANTA FE EXTRATERRITORIAL LAND USE AUTHORITY:

Section One. Title. This ordinance may be cited as the Santa Fe Extraterritorial Land Use Authority Subdivision, Platting, Planning and Zoning Ordinance (SPPaZo).

Section Two. Authority. This ordinance is enacted pursuant to NMSA 1978, Sections 3-19-5 (2003), 3-20-5 (1998), 3-21-3 (2001), 3-21-3.1 (1989), 3-21-3.2 (2003) and 3-21-4 (1999), the Santa Fe County and City Extraterritorial Land Use Joint Powers Agreement (2008), Ordinance No. 2008-17 of the Board of County Commissioners of Santa Fe County, and Ordinance No. 2008-46 of the Governing Body of the City of Santa Fe.

Section Three. Scope. This ordinance applies within the extraterritorial platting and planning zone set forth in NMSA 1978, Section 3-19-5 (2003), and the extraterritorial zoning area set forth in NMSA 1978, Section 13-21-2 (2003).

Section Four. Repeal. Ordinance Nos. 1997-4 (except for section 9.8 Mountain Special Review District), 1997-3, 1999-1, 1999-5, 1999-6, 2000-01, 2000-03 of the Extraterritorial Zoning Authority shall be and hereby are repealed.

Section Five. Planning Basis. This ordinance implements the City of Santa Fe 1999 General Plan as amended through 2008. The following other planning documents to the extent they are not inconsistent shall also be considered: Regional Planning Authority Land Use Plan (2004), the Southwest Santa Fe County Community Area Plan (2005), the Santa Fe County Growth Management Plan (General Plan)(1999), the Santa Fe County Community College District Plan (2000), the Santa Fe Metro Area Highway Corridor Plan (2000), the Santa Fe Northwest Community Plan (1999), the Santa Fe Extraterritorial Zoning Authority Comprehensive Plan (1998), the Santa Fe Urban and Extraterritorial Future Roads Plan (1999), the Tres Arroyos del Poinente Plan (2006), and the Hyde Park Plan (1994).

Section Six. Definitions.

A. "ELUA" means the Santa Fe Extraterritorial Land Use Authority established by the Santa Fe County and City Extraterritorial Land Use Joint Powers Agreement (2008) and City Ordinance No. 2008-46 and County Ordinance No. 2008-17.

B. "ELUC" means the Santa Fe Extraterritorial Land Use Commission established by the Santa Fe County and City Extraterritorial Land Use Joint Powers Agreement (2008) and City Ordinance No. 2008-46 and County Ordinance No. 2008-17.

C. "EZA" means the Santa Fe Extraterritorial Zoning Authority established by the Santa Fe County and City Extraterritorial Land Use Joint Powers Agreement (1991);

D. "EZC" means the Santa Fe Extraterritorial Zoning Commission established by the Santa Fe County and City Extraterritorial Land Use Joint Powers Agreement (1991);

E. "Presumptive City Limits" means the city limits of the City of Santa Fe following the completion of the annexations provided for in the Settlement Agreement and Mutual Release of Claims (2008), by and between the City of Santa Fe, Santa Fe County, and Las Soleras (as shown on Map A, attached);

F. "Areas to be Annexed" means those areas outside of the current city limits of the City of Santa Fe that will be annexed pursuant to the Settlement Agreement and Mutual Release of Claims (2008), by and between the City of Santa Fe, Santa Fe County, and Las Soleras (as shown on Map A, attached).

Section Seven. Zoning and Planning and Platting Within the Areas to be Annexed.

A. Regulation of zoning, subdivision, planning and platting of property within the Areas to be Annexed shall be governed by the City of Santa Fe Land Development Code, Chapter 14. Zoning for properties within the Areas to be Annexed is hereby established by this Ordinance as set forth in the zoning map Map B attached hereto reflecting City zoning districts selected to match land uses adopted in the planning documents referred to in Section 5 and, where applicable, current zoning granted by the EZA. Pending adoption of escarpment overlay districts within Area 18 on Map A, EZA Ordinance No. 1997-4, Section 9.8 establishing rules for the Mountain Special Review District shall apply. The City of Santa Fe will be responsible for administering zoning districts, prescribing uses within districts, rezoning particular parcels, prescribing and enforcing design standards, prescribing procedures for making and processing applications, processing applications, establishing and administering standards for development plans, subdivision of land, and all matters necessary and proper to the foregoing.

B. The City may establish and collect fees for administering zoning, platting and planning and for capital improvements, included but not limited to development review fees, application fees, impact fees, fees for building permit applications, processing, review and inspections and other fees related to development for development within the Areas to Be Annexed.

Section Eight. Zoning and Planning and Platting Outside the Presumptive City Limits.

A. Regulation of zoning and planning and platting of property within the extraterritorial zoning and planning and platting authority outside the Presumptive City Limits shall be governed by the Santa Fe County Land Development Code (1996, as amended), including without limitation establishing zoning districts, prescribing uses within districts, establishing zoning of particular parcels, prescribing and enforcing design standards, prescribing procedures for making and processing applications, processing applications, establishing and administering standards for subdivision of land, establishing and providing code enforcement, processing applications for building permits, and all matters necessary and proper to the foregoing.

B. The County may establish and collect fees for administering zoning, platting and planning and capital improvements included but not limited to impact fees, development review fees, enforcement fees, application for development outside the Presumptive City Limits.

Section Nine. Transitional Provisions.

A. Pending Applications.

1. Each application pending before the ELUA/ELUC for development of property within the Areas to be Annexed shall be transferred to the City of Santa Fe for further processing.

2. Each application pending before the ELUA/ELUC for development of property outside the Presumptive City Limits shall be transferred to Santa Fe County for further processing.

B. Zoning.

1. Rezoning of properties within the Areas to be Annexed, as deemed desirable by the City or property owners may be accomplished subsequent to the effective date of this ordinance pursuant to Chapter 14, the City Land Development Code.

2. Properties outside the Presumptive City Limits shall be zoned as established by the Extraterritorial Zoning Authority and the Extraterritorial Zoning Commission prior to the enactment of this Ordinance. Rezoning of such properties, as

deemed necessary by the County may be accomplished subsequent to the effective date of this ordinance pursuant to the County Land Development Code.

C. Permits and Approvals Without Vested Rights. Permits and approvals granted by the Extraterritorial Zoning Authority and the Extraterritorial Zoning Commission prior to the effective date of this ordinance for which rights have not vested (approved master plans, special exceptions, recognition of nonconforming uses, development plans, subdivisions, exception plats, and lot line adjustments) shall be henceforth governed by the City Land Development Code within the Presumptive City Limits, and by the Santa Fe County Land Development Code outside the Presumptive City Limits.

D. Permits and Approvals With Vested Rights. Permits and approvals granted by the Extraterritorial Zoning Authority and the Extraterritorial Zoning Commission prior to enactment of this ordinance for which rights have vested (whether or not the permit or approval conforms to City Land Development Code) shall be recognized by the City and the County.

E. Approved Master Plans.

1. Properties within the Areas to be Annexed that have received final approval of a master plan from the Extraterritorial Zoning Authority or the Extraterritorial Zoning Commission shall within five years of that approval file an application for approval of a development plan, preliminary development plan or subdivision plat in accordance with that Master Plan with the City of Santa Fe or the approval of the master plan shall expire unless an extension is obtained pursuant to the City Land Development Code.

2. Properties outside the Presumptive City Limits that have received final approval of a master plan from the Extraterritorial Zoning Authority or the Extraterritorial Zoning Commission shall be permitted to file an application for approval of a preliminary development plan or plat from the County.

F. Approved Preliminary Development Plans or Plats.

1. Properties within the Areas to be Annexed that have received preliminary development plan or plat approval from the Extraterritorial Zoning Authority or the Extraterritorial Zoning Commission but have not received final development plan or plat approval, shall within 24 months of said approval file an application for approval of a final development plan or subdivision plat in accordance with that preliminary plan or plat with the City of Santa Fe or the approval of the preliminary development plan or plat shall expire unless an extension is obtained pursuant to the City Land Development Code..

2. Properties outside the Presumptive City Limits that have received preliminary development plan or plat approval from the Extraterritorial Zoning

Authority or the Extraterritorial Zoning Commission but have not received final development plan or plat approval, may file an application for approval of a preliminary development plan or plat with the County. The application will be governed and processed according to the County Land Development Code.

G. Approved but Unrecorded Final Development Plans and Plats.

Properties that have received final development plan or plat approval from the Extraterritorial Zoning Authority or the Extraterritorial Zoning Commission but have not recorded the plan or plat shall within 18 months of the approval complete the recordation process under the terms of the final approval or the approval will expire unless an extension is obtained pursuant to the City Land Development Code.

H. Approved and Recorded Final Development Plans, Plats or

Permits. Properties that have received final development plan or plat approval from the Extraterritorial Zoning Authority or the Extraterritorial Zoning Commission and have recorded the plan or plat shall within 24 months of the approval apply for construction permits consistent with that plan or plat from the City of Santa Fe or the approval will expire unless an extension is obtained pursuant to the City Land Development Code..

Section Ten. Enforcement. Enforcement of Land Development Codes within the delegated authority set forth in this Ordinance shall be made by the entity responsible for enforcement of those Codes, e.g. within the Presumptive City Limits, the City Code shall govern as set forth in this Ordinance, and the City shall be responsible for enforcement of its Land Development Code pursuant to this delegated authority. Likewise, within the County and outside the Presumptive City Limits, the County Land Development Code shall govern as set forth in this Ordinance, and the County shall be responsible for enforcement of the terms of that Code.

Section Eleven. Business and Itinerant Vendor Licenses. The City shall issue business and itinerant vendor licenses within the Presumptive City Limits. The County shall issue business and itinerant vendor licenses outside the Presumptive City Limits. Licenses validly issued pursuant to the Extraterritorial Zoning Ordinance shall be valid until expiration.

Section Twelve. Building and Development Permits. Building and/or development permits sought within the Presumptive City Limits shall be obtained from the City. Building and/or development permits sought outside the Presumptive City Limits shall be obtained from the County or the Construction Industries Division. Building and development permits that pertain to property for which final approvals were approved through the Extraterritorial Zoning Ordinance shall be governed by the terms of the approval.

PASSED, APPROVED AND ADOPTED this 27th day of August, 2009.

THE EXTRATERRITORIAL LAND USE
AUTHORITY OF SANTA FE COUNTY

By: [Signature]
Harry Montoya, Chair

ATTEST: [Signature]
Valerie Espinoza, Santa Fe County Clerk

[Signature]
Xolanda Vigil, City Clerk

APPROVED AS TO FORM:
[Signature]
Stephen C. Ross, Santa Fe County Attorney

[Signature]
Frank Katz, City Attorney



COUNTY OF SANTA FE)
STATE OF NEW MEXICO) ss

ELUA ORDINANCE
PAGES: 9

I Hereby Certify That This Instrument Was Filed for
Record On The 4TH Day Of September, 2009 at 02:14:03 PM
And Was Duly Recorded as Instrument # 1576351
Of The Records Of Santa Fe County

Witness My Hand And Seal Of Office
Valerie Espinoza
Deputy [Signature] County Clerk, Santa Fe, NM



Planning and Land Use Department Planning Commission Staff Report

Case Number	#2026-11784
Hearing Date	March 5, 2026
Agent	Charles Henry of Friedman Walcott Henry & Winston, LLC
Applicant	Christopher Alden Olson Revocable Trust
Request	Certificate of Compliance
Location	315 Sena St., Santa Fe, NM 87501
Case Manager	Alexa Hempel
Zoning	R-21 (Residential, 21 Dwelling Units per Acre)
Overlay	Don Gaspar Area Historic District, Historic Downtown Archeological Review District
Pre-App Meeting	N/A
ENN Meeting	N/A
Proposal	The Applicant requests retroactive approval of a lot line adjustment/consolidation for adjustments illegally made in 1981 and 1983.



Site Map

Case #2026-11784. 315 Sena St Certificate of Compliance. Charles Henry of Friedman Walcott Henry & Winston, LLC, Agent, for Christopher Alden Olsen Revocable Trust, Owner, requests approval of a Certificate of Compliance per SFCC §14-2.1.E.XI.b., for a lot that is non-compliant with City Subdivision Review requirements at 315 Sena St. The property is zoned R-21 (twenty-one residential units per acre) and consists of a 4,006 square foot lot with one dwelling unit and ADU, within the Don Gaspar Area Historic District. (Alexa Hempel, Case Manager, anhempel@santafenm.gov).

****This application was reviewed under the newly updated Ch. 14 Land Development Code (Ord. 2025-25)****

I. RECOMMENDATION:

Staff recommends the Planning Commission **APPROVE** Case #2026-11784, “315 Sena St Certificate of Compliance,” to create a legal lot of record.

One motion will be required for this case:

- **APPROVE** or **DENY** Case #2026-11784, “315 Sena St Certificate of Compliance.”

II. SUMMARY & HISTORY

The subject property is located at 315 Sena St, east of the Cerrillos Rd and St. Francis Rd intersection. The Property is 4,006 sq ft, currently containing one existing home and accessory dwelling unit (ADU).

The lot was created in 1929 through a ‘Map Showing Subdivision of Land Belonging to Frank Andrews’ (Attachment B). The subdivision created 12 lots, with 315 Sena St being identified as Lot 5 (see Figure 1). The City of Santa Fe’s Zoning Ordinance did not go into effect until December 5th, 1962, thereby the original subdivision did not need City approvals to be considered a legal lot of record. The original subdivision establishes legal lots of record for all surrounding properties to the subject property, shown in Figure 1.



Figure 1: Frank Andrews Subdivision 1929, 315 Sena as Lot 5

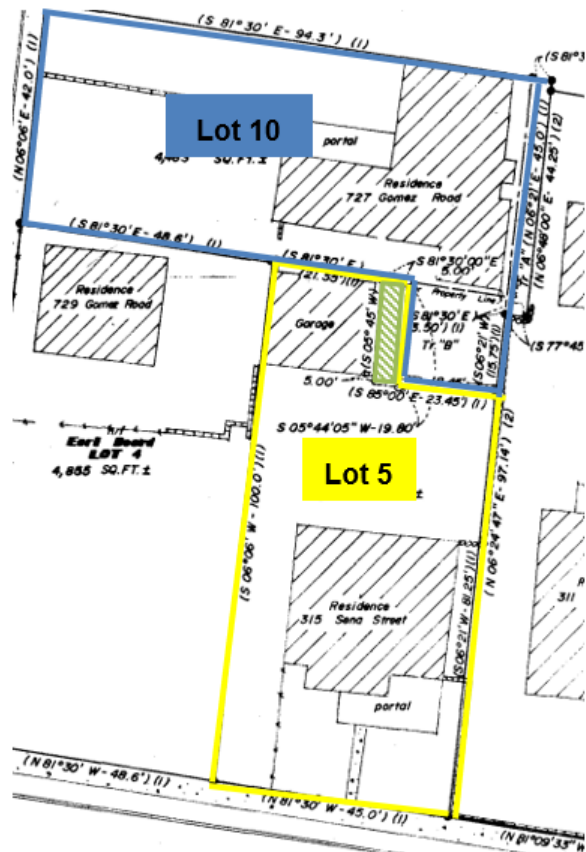


Figure 2: Lot 5 and 10 as shown on Boundary Survey for Wendy Kapp

Beginning in 1957, Earl and Lutie Beard owned Lot 5 (315 Sena), Lot 10 (727 Gomez), and Lot 4 (729 Gomez). In 1981 and 1983, **after** the City of Santa Fe’s Zoning Ordinance came into effect, the Beard’s adjusted the internal boundaries between Lots 5 and 10 without City approval via plats recorded with the county (Attachment B). These made both Lot 5 and 10 illegal lots (see Figure 2). The lot line adjustments made via plats transferred an area of approximately 300 sq ft in the northeast corner of Lot 5 (yellow) to Lot 10 (blue).

They also created a ‘lease area’ of approximately 100 sq ft (5ft x 20ft) directly adjacent to the garage (now ADU) on Lot 5 (315 Sena). This area is shown in hatched green in Figure 2. The lease area is owned by Lot 5 and leased to Lot 10 for a duration of 99 years with option to renew (1983 – 2082). The lessee (Lot 10) has the right to use and occupy the premises for the purpose of residential use according to the original lease (Attachment B). Both the lessor and lessee cannot construct anything on the lease area unless in compliance with Chapter 14 of the Santa Fe City Code, as amended (see lease agreement and first lease amendment in Attachment B).

The current owner of 315 Sena St bought the property in 2014 as described in the warranty deed which references the public notice plat titled “Boundary Survey for Wendy Kapp #315 Sena Street, Lot 5, Frank

Andrews Subdivision within projected Section 25, Township 17 North, Range 9 East...” (Figure 2 and Attachment B).

The current owner wishes to correct the errors of illegal lot line adjustments done by previous owners through requesting a Certificate of Compliance for 315 Sena St to establish legal lot of record for Lot 5 as shown in Figure 2. The Certificate of Compliance would not create any new nonconformities.

A Certificate of Compliance is required to go before the Planning Commission if a lot was created in violation of Chapter 14. SFCC 1987 Section 14-2.1.E.1.XI.b gives the Planning Commission the following authority:

“The Planning Commission may approve a certificate of compliance for a lot or contiguous lots that have been created in violation of the procedural requirements of this section if it determines that the lots comply with all other applicable standards of Chapter 14 or it imposes conditions of approval necessary to ensure such compliance. Upon meeting any conditions of approval and recordation of the certificate of compliance, the lot or lots shall be legal lots of record.”

The Applicant was not required to complete a pre-application conference or Early Neighborhood Notification (ENN) meeting per SFCC 1987 Sections 14-2.1.B.1.I and 14-2.1.B.1.II. The applicant has complied with SFCC 1987 Section 14-2.1.B.3.V "Notice Requirements" for public hearing.

Staff's analysis finds that the lot in question meets all applicable standards of Chapter 14, as amended, and recommends **APPROVAL** of the Certificate of Compliance.

III. PROJECT ANALYSIS: CERTIFICATE OF COMPLIANCE

Zoning & Land Use

315 Sena St is zoned R-21, Residential 21 dwelling units per acre. The future land use designation is Residential, 7-9 dwelling units per acre. R-21 districts have the following zoning requirements:

Table 1: R-21 Dimensional Standards (SFCC 1987 Section 14-3.2.F)

Requirement	R-21*	315 Sena St
Minimum Lot Size	3,000 sq ft	4,006 sq ft
Maximum Height	26 ft	Approximately 13 ft
Lot Coverage	40% maximum, may increase to 55% if private open space is provided	Approximately 41.9% 446 sq ft private open space required and provided
Setbacks	Street: 7 ft (20 ft for street-facing garage/carport) Rear: 15 ft (or 20% of lot depth, whichever is less) Side: 5 ft	Street: 20 ft Rear: 0 ft & 15 ft Side: 3.5 ft, 10 ft, 0 ft, & 5 ft

*Refer to SFCC 1987 Section 14-3.1.F for more detailed information

This property meets the requirements for lot size, height, and lot coverage. Street setbacks and some of the rear and side setbacks have also been satisfied, however, the red areas in Figure 3 depict setback areas that are not met. Those setbacks that are not met existed pre-code due to the home and ADU construction in 1947, and therefore are legal nonconformities. Approval of this Certificate of Compliance will not increase any existing setback nonconformities because the lot lines with setback issues are not being altered.

It is also of note that the 'lease area' as described in Section II of this report provides the property at 315 Sena St with the required 5 ft side setback on the eastern side of the ADU (see Attachment B).

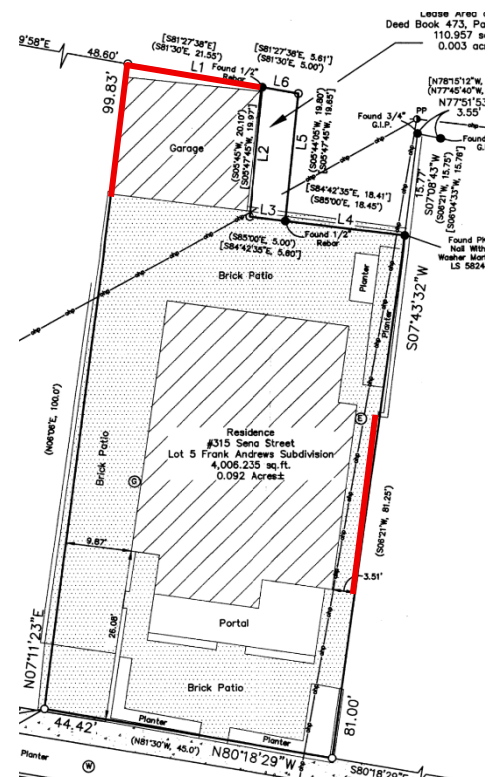


Figure 3: Red lines depict areas that do not meet minimum setback requirements.

IV. CERTIFICATE OF COMPLIANCE APPROVAL CRITERIA (SFCC 1987 SECTION 14-2.1.E.1.XI.b)

There are no approval criteria necessary for Certificate of Compliance applications. Chapter 14 delegates the Planning Commission the following authority: *“The Planning Commission may approve a certificate of compliance for a lot or contiguous lots that have been created in violation of the procedural requirements of this section if it determines that the lots comply with all other applicable standards of Chapter 14 or it imposes conditions of approval necessary to ensure such compliance. Upon meeting any conditions of approval and recordation of the certificate of compliance, the lot or lots shall be legal lots of record.”*

V. EARLY NEIGHBORHOOD NOTIFICATION

The Applicant was not required to complete an Early Neighborhood Notification meeting per SFCC 1987 Section 14-2.1.B.1.II.

VI. ATTACHMENTS

ATTACHMENT A: Maps & Photos

- 1. Aerial View
- 2. Street View
- 3. Current Zoning Map
- 4. Future Land Use Map

ATTACHMENT B: Applicant Submittals

- 1. Application and Letter of Intent
- 2. Associated Plats and Deeds
- 3. Original Lease and Lease Amendment

ATTACHMENT C: Certificate of Compliance Approval Letter

APPROVED AS TO FORM BY THE PLANNING AND LAND USE DEPARTMENT:

Title	Name	Initials
Department Director	Heather Lamboy	HLL
Assistant Department Director	Maggie Moore	MRM
Planner Manager	Daniel A Esquibel	DAE
Planner Senior	Alexa Hempel	ANH

City of Santa Fe, New Mexico

Attachment A Maps and Photos

- 1. Aerial View**
- 2. Street View**
- 3. Current Zoning Map**
- 4. Future Land Use Map**

Aerial View

The property is east of the Cerrillos Rd and St. Francis intersection within the Don Gaspar Area Historic District. The lot lines, as proposed via the Certificate of Compliance, are approximated with the yellow line. The green hatch area is the 'lease area' between 315 Sena St and 727 Gomez Ln. The lot at 315 Sena St is approximately 4,006 sq ft.



Street View

Photo looking north towards the property from Sena St.



Attachment B

Applicant Submittals

1. Application & Letter of Intent
2. Associated Plats & Deeds
3. Original Lease & Lease Amendment



FRIEDMAN WALCOTT HENRY & WINSTON, LLC

ATTORNEYS AT LAW

GARY FRIEDMAN
DONALD A. WALCOTT
ALISON M. WALCOTT
CHARLES V. HENRY, IV
RACHEL L. WINSTON

January 6, 2026

Cover Letter

City of Santa Fe
Planning Commission

Re: 315 Sena Street (Property);
Request for Certificate of Compliance / Legal Lot of Record

Dear Planning Staff and Commissioners,

On behalf of the property owner, the Christopher Alden Olson Revocable Trust, enclosed please find a completed application for a Certificate of Compliance, together with a supporting Letter of Intent and accompanying exhibits, for the property located at 315 Sena Street.

The application is submitted to confirm the Property's status as a Legal Lot of Record pursuant to SFCC §14-3.7(A)(7). The request is based on the Property's lawful creation within a recorded subdivision, a minor and internal historic lot line adjustment that did not create additional lots or density, and more than four decades of consistent reliance on the current boundaries through recorded surveys, conveyances, and City permitting.

This request does not seek any zoning relief, variance, or discretionary approval, and presents no impacts to infrastructure, access, utilities, or neighboring properties. Rather, it seeks formal confirmation of a legacy condition that has long existed and been relied upon in good faith.

We appreciate the Planning Division's review of this submission and respectfully request timely consideration due to an active real estate transaction that is expressly contingent upon resolution of the Legal Lot of Record issue.

Please let me know if additional materials, clarification, or supplemental documentation would assist in your review.

Respectfully,

Charles V. Henry, IV
Attorney for Property Owner



CITY OF SANTA FE


CERTIFICATE OF COMPLIANCE
PLUD-16

PROJECT INFORMATION		
Project Name: <i>N/A</i>		
Address: <i>315 Sena Street, Santa Fe, NM</i>		Parcel Size: <i>.092; 4,006.235 sq ft.</i>
Zoning: <i>R-21</i>	Current Land Use: <i>residential</i>	Future Land Use: <i>residential</i>
Pre-application Conference Date:		

SUBMITAL CHECKLIST	
Submittal requirements may vary based on the individual application and method of compliance. The City reserves the right to request additional information during the review process. Documents considered in the certificate of compliance process must meet legal lot of record requirements. City of Santa Fe Staff can plot warranty deed legal descriptions for an additional fee.	
Please submit items as separate PDF files saved with unique and descriptive file names:	
<input checked="" type="checkbox"/> Letter of Intent	<input checked="" type="checkbox"/> North, West, South and East Adjoiner Plats or Deeds
<input type="checkbox"/> Lot shown on the 1957 Scanlon Map	<input checked="" type="checkbox"/> Additional Plat(s) as needed to convey LLOR status
<input checked="" type="checkbox"/> Warranty Deed(s)	<input type="checkbox"/> King's Map
<input checked="" type="checkbox"/> Pre Code Deed(s)	<input type="checkbox"/> Site Plan with vicinity map and plotted adjoiners

PROPERTY OWNER INFORMATION		
Name (First, Last): <i>Christopher Alden Olson Revocable Trust</i>		
Address: <i>315 Sena Street</i>		Suite/Unit #
<i>Santa Fe</i>	<i>NM</i>	<i>87501</i>
City	State	ZIP Code
Phone: <i>505-501-0349</i>	E-mail Address: <i>galenale@me.com</i>	

APPLICANT/AGENT INFORMATION (IF DIFFERENT FROM OWNER)		
Name (First, Last): <i>Charles Henry of Friedman, Walcott, Henry & Winston, LLC</i>		
Address: <i>150 Washington Ave., Suite 207</i>		Suite/Unit #
<i>Santa Fe</i>	<i>NM</i>	<i>87501</i>
City	State	ZIP Code
Phone: <i>505 982-9559 ext 2</i>	E-mail Address: <i>charlie@walcottlaw.com</i>	

AGENT AUTHORIZATION (IF APPLICABLE)	
I am/We are the owner(s) and record title holder(s) of the property located at:	
I/we authorize  to act as my/our agent to execute this application.	
Signed: _____	Date: <i>12/24/2025</i>
Signed: _____	Date: _____



FRIEDMAN WALCOTT HENRY & WINSTON, LLC

ATTORNEYS AT LAW

GARY FRIEDMAN
DONALD A. WALCOTT
ALISON M. WALCOTT
CHARLES V. HENRY, IV
RACHEL L. WINSTON

January 6, 2026
Letter of Intent

City of Santa Fe
Planning Commission

Re: 315 Sena Street (Property);
Request for Certificate of Compliance / Legal Lot of Record

Dear Commissioners,

I represent the owner of the 315 Sena Street, the Christopher Alden Olson Revocable Trust. My client seeks approval of this Commission for the issuance of a Certificate of Compliance confirming that the Property is a Legal Lot of Record (LLR) pursuant to SFCC 1987 14-3.7(A)(7) through the Commission's authority under 14-12.1.

Current Status of the Property

The Property is located in the historic district of Santa Fe. The Property's zoning is R-21. The Property size is .092 acres or 4,006.235 square feet. The Property was originally created in 1939-1941 as part of a twelve (12) lot subdivision referred to as the "Frank Andrews Subdivision". [See Exhibits 1 and 2].

The LLR issue arises from a minor internal lot line adjustment that occurred in early 1980s, whereby approximately 450–660 square feet square feet, that was reallocated between the Property and an adjacent property (Lot 10 -- 727 Gomez Road). This other lot is also within the Andrews Subdivision. The adjustment did not create any new lots, eliminate any existing lot, or increase residential density.

The Property is currently under contract for sale. The Property was originally scheduled to close in November but has been extended into January 10, 2025, solely due to the question of LLR status. The timing of the Planning Commission's review and decision is critical because the sale is expressly contingent upon resolution of the LLR issue.

History of the Property

The Property originated as Lot 5 of the Frank Andrews Subdivision through the recording of a subdivision plat in 1929 (amended in 1930) [Exhibits 1 and 2] ("Andrews Subdivision"). The Andrews

Subdivision was lawfully established and recorded, and Lot 5 was created as a discrete, buildable parcel fronting Sena Street.

The Property (Lot 5) is bordered on the south by Sena Street, on the west by Lot 4 (729 Gomez) of the Andrews Subdivision and on the north by Lot 10 (727 Gomez). Lot 4 and Lot 10 are also of the Andrews Subdivision. On the east the Property is bordered by what is now 311 Sena Street, which was not part of the Andrews Subdivision.

On October 3, 1957, Earl and Lutie Beard became the owners of Lot 5 (315 Sena) [Exhibit 8.3]. The Beards had previously in 1942 become the owners of Lot 10 (727 Gomez), and Lot 4 (729 Gomez) [Exhibits 9.1 and 10.1].

In 1981, while under common ownership, the Beards adjusted the internal boundary between the Property and Lot 10 by and through a "Plat Showing Survey of Property for Earl Beard and Lute Ray Beard Located Within the Lots 4, 5, 10 Frank Andrews Subdivision" prepared by Samuel Davalos, and recorded with the Santa Fe County Clerk on February 5, 1981 at book 97, page 12; ("81 Beard Survey") [Exhibit 3].

In 1983 the Beards made a subsequent further minor adjustment to the internal property lines of the Property and Lot 10. This minor adjustment occurred through a "Plat of Survey for Earl Beard, prepared by Robert L. Benavides and recorded with the Santa Fe County Clerk on August 18, 1983 at book 137, page 46; ("83 Beard Survey") [Exhibit 4]. The 1983 Beard Survey [Ex. 4] shows both the "Former Property Line" (Lots 5 and 10 as originally created in the 1931 Andrews Subdivision) and is essentially how the Property exists today.

The adjustment of the internal property lines in the early 1980s involved approximately 450–660 square feet, was entirely internal to the original subdivision, and did not create any additional lots, extinguish any lots, or increase density.

The 81 and 83 Beard Surveys and clearly depict both the original subdivision lot lines and the adjusted configuration that remains in place today. The adjustments were modest, internal to the original subdivision, and did not result in the creation of any additional buildable parcels or development rights.

Following these adjustments, numerous surveys were prepared and recorded for the Property and the adjacent properties. These include the 1982 Hampel survey for 311 Sena Street (the property to the east) [Exhibit 7], the 2001 Starr survey for 727 Gomez [Exhibit 5], and the 2006 Kapp survey for 315 Sena Street [Exhibit 6]. These surveys consistently relied upon and referenced the earlier 1981 and 1983 Beard Surveys.

Consistently, numerous conveyances of the Property and its adjacent properties occurred over several decades. These conveyances specifically reference these surveys of the Property without objection or dispute [Exhibit 8 (deeds for the Property), Exhibit 9 (Deeds for Lot 10-- 727 Gomez), Exhibit 10 (Deeds for Lt 4 -- 729 Gomez) and Exhibit 11 (Deeds for 311 Sena)].

These deed exhibits are not the entirety of the chains of titles for these properties. They are attached in conjunction with the surveys to show that the Property and the adjacent parcels, not under common ownership were surveyed and conveyed in reliance on the same boundary configuration, demonstrating

longstanding third-party reliance, stability of possession and the absence of boundary disputes, all reflecting the minimal adjustment of the property lines between the Property and Lot 10 over 40 years ago. Further, they show that the impact of the adjustment was modest, internal to the original subdivision and did not result in the creation of any additional buildable parcels or development rights.

As recently as 2011, the City issued a building permit for the Property in which the "Legal Lot of Record" designation was affirmatively checked and indicated. [Exhibit 12]. While the City has appropriately clarified that issuance of a building permit alone does not conclusively establish LLR status, this history reflects decades of good-faith reliance on the Property's lawful configuration.

Basis for Certificate of Compliance

This Property presents a clear case for issuance of a Certificate of Compliance.

- * The Property originated as a lawfully created lot within a recorded subdivision;
- * The historical lot line adjustment was minor, internal, and non-subdividing;
- * No additional lots, dwelling units or density claims were created;
- * The Property appears to continue to meet minimum lot size requirements;
- * There has been continuous ownership, conveyance, taxation, and occupation of the Property as a separate parcel for nearly a century, and under the current property lines for over 40 years.
- * There is no public harm associated with recognizing the Property as a Legal Lot of Record.
- * There are no impacts to access, utilities, infrastructure, or neighboring properties, and no zoning relief or variance is being requested.

The present LLR question arises solely from modern scrutiny applied to legacy conditions that were long accepted, documented, and relied upon in good faith.

Request

For these reasons, I respectfully request that this commission issue a Certificate of Compliance confirming the Property located at 315 Sena Street is a Legal Lot of Record.

Thank you for your consideration. Please let me know if additional documentation or clarification would be helpful.

Sincerely,

Charles V. Henry

cc: Sothebys (Darlene Streit Team); Jennifer Salimbene; Seller; Buyer; Gary Friedman

Attachments:

- Exhibit 1 – 1929 Frank Andrews Subdivision Plat
- Exhibit 2 – Amended Andrews Subdivision Plat (1930)
- Exhibit 3 – 1981 Davalos / Beard Survey (Book 97, Page 12)
- Exhibit 4 – 1983 Benavides Survey (Book 131, Page 46)
- Exhibit 5 – 2001 Boundary Survey (727 Gomez Road)
- Exhibit 6 – 2006 Boundary Survey (315 Sena Street)
- Exhibit 7 – 1982 Hampel Survey (311 Sena Street)
- Exhibit 8 – Recorded Deeds for 315 Sena Street (Lot 5) (Property)
 - 8.1 1929 Deed (Peabodys to Andrews)
 - 8.2 1932 Deed (Andrews to Faulk)
 - 8.3 1957 Deed (Faulk to Beards)
 - 8.4 1983 Deed (Beards to Davis)
 - 8.5 1985 Deed (Davis to Mudd)
 - 8.6 1993 Deed (Mudd to Summer)
 - 8.7 2003 Deed (Summer to Summer Trust)
 - 8.8 2006 Deed (Summer Trust to Kapp)
 - 8.9 2008 Deed (Kapp to Scott)
 - 8.10 2014 Deed (Scott to Olson)
- Exhibit 9 – Recorded Deeds for 727 Gomez Road (Lot 10)
 - 9.1 1942 Deed (Dispain to Beards)
 - 9.2 1983 Deed (Bears to Wise)

9.3 1992 Deed (Wise to Starr)

9.4 2013 Deed (Starr to Partridge)

9.5 2015 Deed (Partridge to Moon Holdings)

9.6 2020 Deed (Moon to Lukas)

- Exhibit 10 – Recorded Deeds for 729 Gomez Road (Lot 4)

10.1 1942 Deed (Dispain to Beards)

10.2 1986 Deed (Davis) -- '83 Benavides Survey

10.3 2021 Deed (Blacker to Smith) -- '83 Benavides Survey

- Exhibit 11 – Recorded Deeds for 311 Sena Street

11.1 1927 Deed (Taylor to Hampel)

11.2 1982 Deed (Hampel to Hampel)

11.3 1982 Deed (Hampel to Scarborough)

11.4 1992 Deed (Scarborough to *ohlgemuth)

- Exhibit 12 – Prior City Permit Showing LLR Designation

MAP SHOWING DIVISION OF LAND BELONGING TO

FRANK ANDREWS

PREGINT N° 4. SANTA FE, N.M.

GEO. M. NEEL, ENGR. SEP. 2, 1929.

SCALE 1"=40'



The Globe-Wernicke Co.
CINCINNATI
MADE IN U.S.A.

The Globe-Wernicke Co.
CINCINNATI
MADE IN U.S.A.

Amended Plat.

Geo. M. Neel.

Exhibit 2
1-6-26 Ltr
315 Sena Street
Page 1 of 2

MAP
SHOWING SUBDIVISION OF LAND BELONGING
TO
FRANK ANDREWS
PRECINCT N^o 4. SANTA FE, N. M.
GEO. M. NEEL, ENGR. SEP. 2, 1929.
SCALE 1"=40'

Filed this 10 day of
March A. D. 1930
at 3 o'clock PM minutes
McSafford County Clerk.
By _____ Deputy



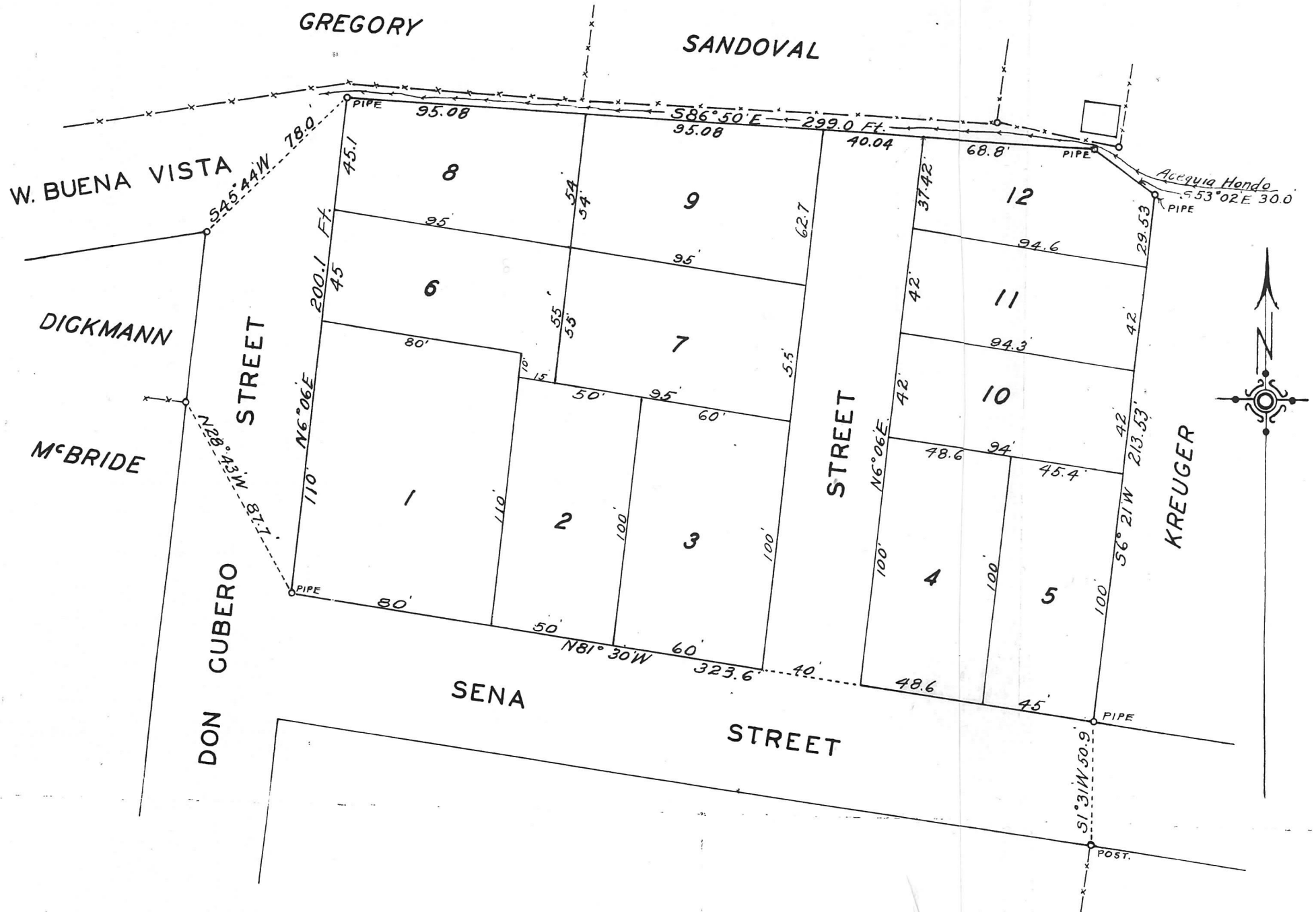
Amended Plat.

Geo. M. Neel.

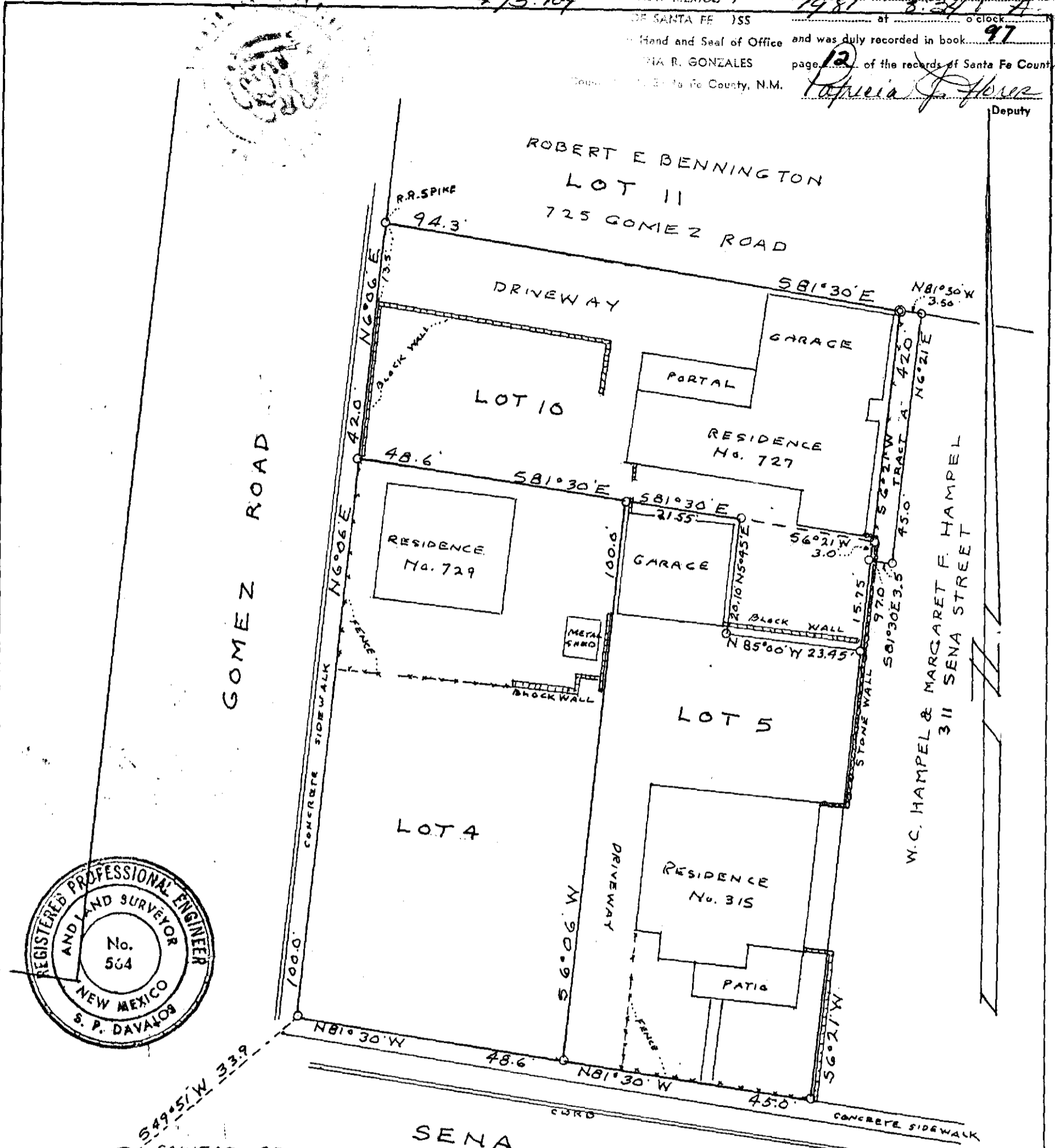
Exhibit 2
1-6-26 Ltr
315 Sena Street
Page 2 of 2

MAP
SHOWING SUBDIVISION OF LAND BELONGING
TO
FRANK ANDREWS
PRECINGT N^o 4. SANTA FE, N. M.
GEO. M. NEEL, ENGR. SEP. 2, 1929.
SCALE 1"=40'

Filed this 10 day of
March A. D. 1930
at 3 o'clock minutes P. M.
M. C. Safford
County Clerk
Deputy



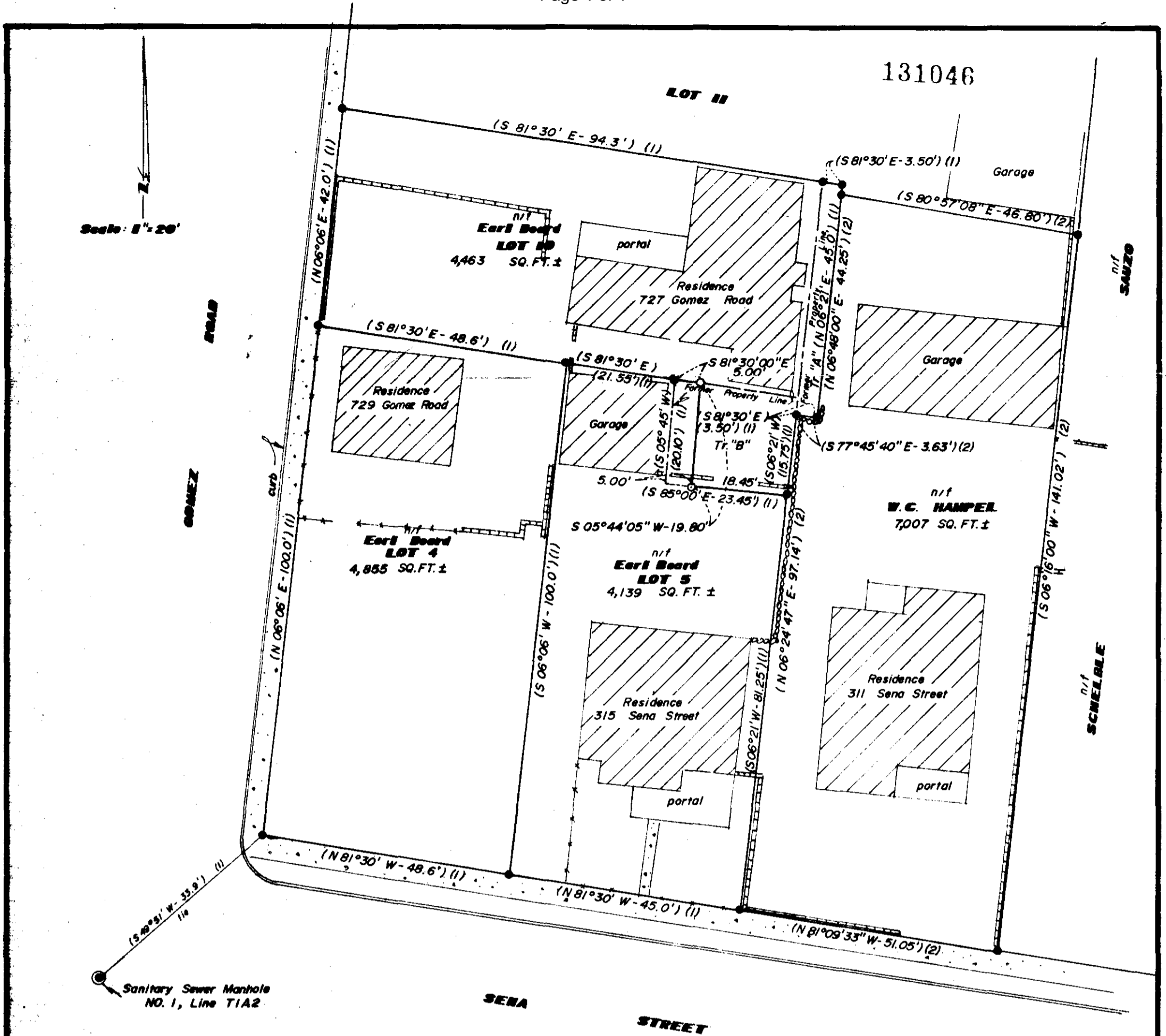
I hereby certify that this instrument was filed for record on the 5 day of Feb, A.D. 1981 at 8:30 o'clock PM and was duly recorded in book 97 page 12 of the records of Santa Fe County, N.M. Patricia J. Flores Deputy



I certify that this plat and field notes thereon are a true and correct copy of a survey completed in the field by me on 21 June 1979. Plat and field notes of G. M. Neel survey dated 2 September 1926 were used. Tract "A" surveyed 29 Jan. 1981.
Samuel P. Davalos
 Samuel P. Davalos
 Registered Engineer-Surveyor

PLAT
 SHOWING SURVEY OF PROPERTY
 FOR
 EARL BEARD AND LUTIE RAY BEARD
 LOCATED WITHIN THE
 LOTS 4, 5, 10, FRANK ANDREWS
 SUBDIVISION
 727 & 729 GOMEZ ROAD, 315 SENA
 SANTA FE, NEW MEXICO
 SCALE 1"=20 FEET

- - Indicates iron stakes set at corners except as noted.
- ⊙ - Indicates iron pipe corner found in place and used.



○ DENOTES POINTS COMPUTED THIS SURVEY.
 ● DENOTES POINTS OFF OF REFERENCED PLATS.

(1) TAKEN FROM A SURVEY DONE BY SAMUEL P. DAVALOS, N.M.P.E. & L.S. No. 564, ENTITLED "PLAT SHOWING SURVEY OF PROPERTY FOR EARL BEARD AND LUTIE RAY BEARD," DATED JUNE 21, 1979, AND AMENDED ON JULY 20, 1983.


(2) TAKEN FROM A SURVEY DONE BY GEORGE RIVERA, N.M.L.S. No. 3149, ENTITLED "PLAT OF SURVEY FOR W.C. HAMPEL," DATED MARCH 16, 1982.

PLAT OF SURVEY FOR EARL BEARD
 LOCATED WITHIN THE CITY OF SANTA FE
 SANTA FE COUNTY, NEW MEX.

522,796
 COUNTY OF SANTA FE (SS
 STATE OF NEW MEXICO)
 I hereby certify that this instrument was filed for record on the 18th day of Aug A.D., 1983, at 2:26 o'clock p.m., and was duly recorded in book 137 page 446 of the records of Santa Fe County.
 Witness my Hand and Seal of Office
 ANGIE VIGIL PEREZ
 County Clerk, Santa Fe County, N.M.
Julius Maya
 Deputy

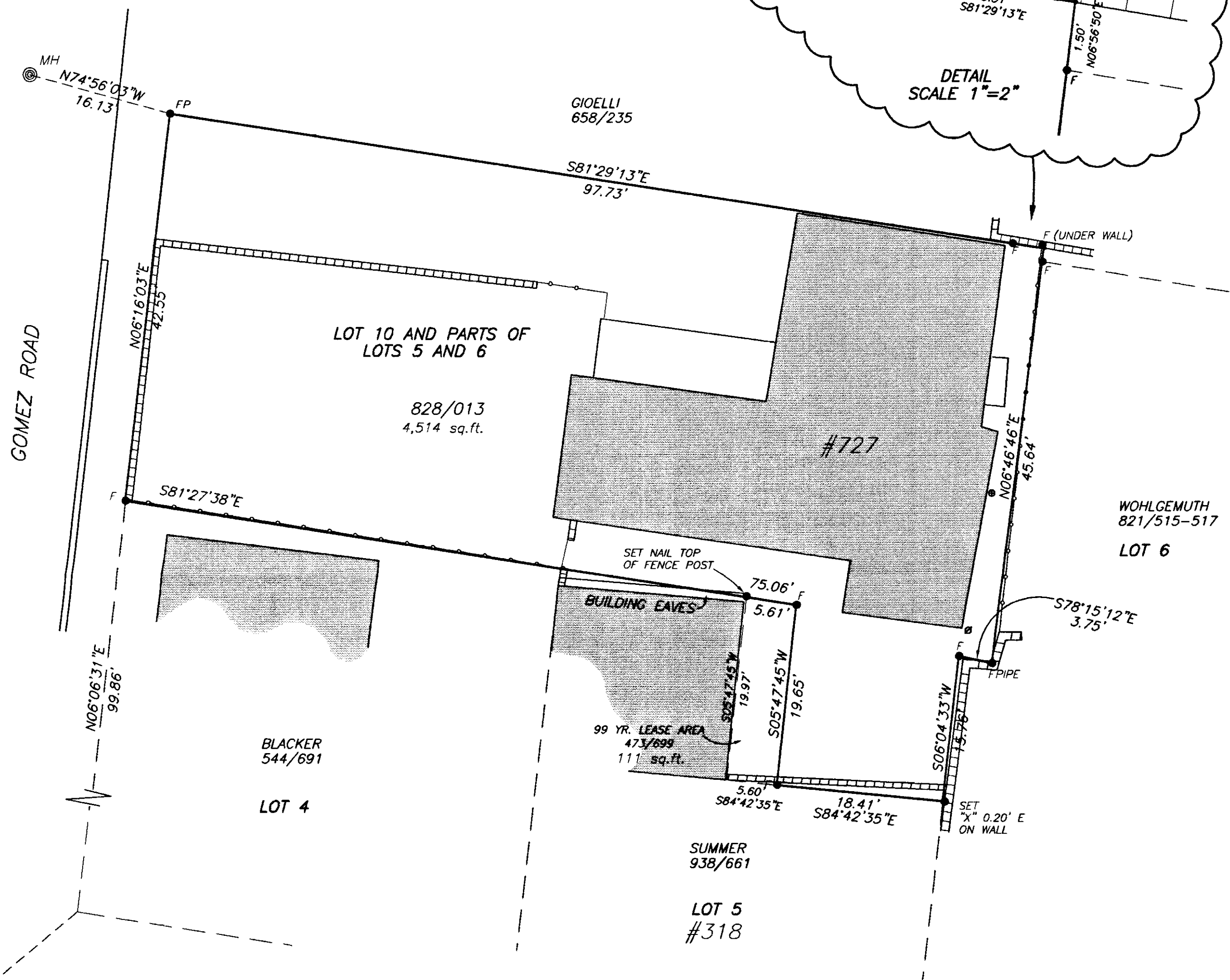
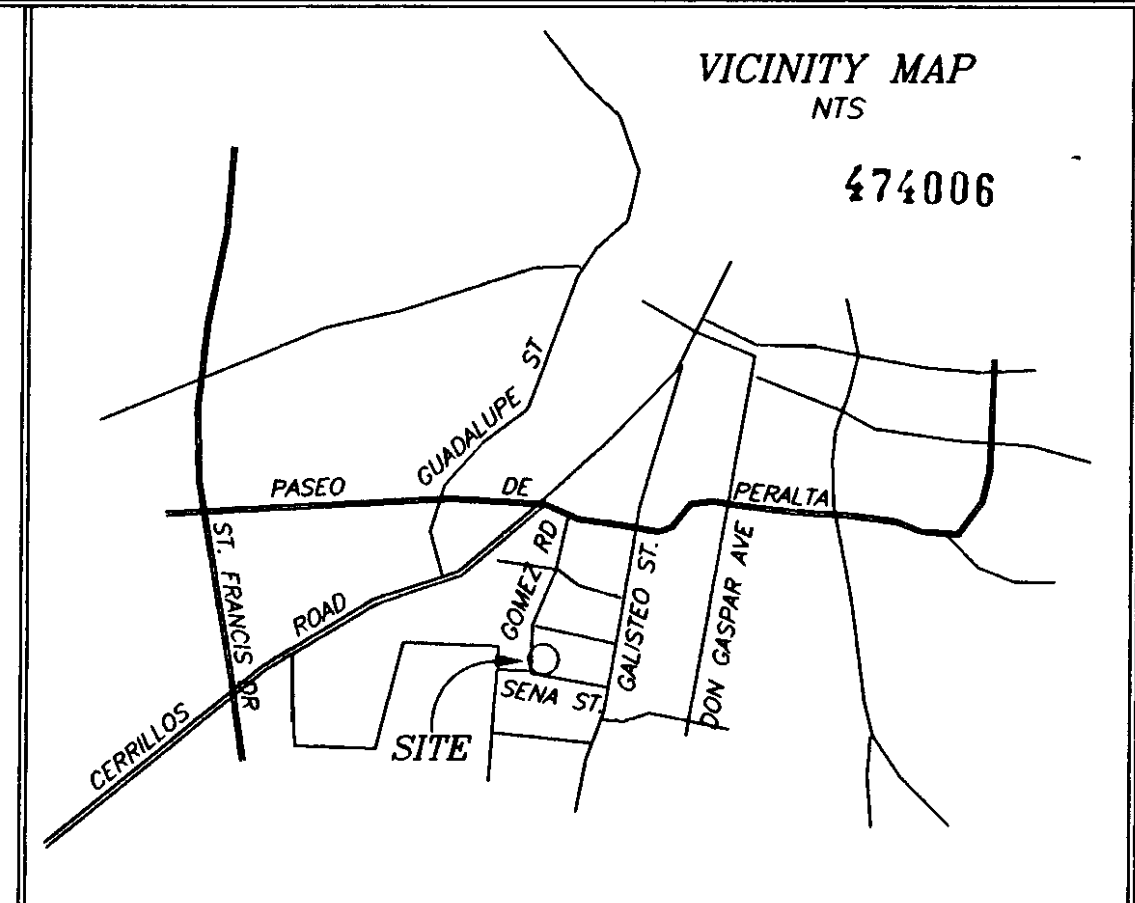
I HEREBY CERTIFY THAT I AM A REGISTERED LAND SURVEYOR, AND THAT THIS PLAT IS AN ACCURATE DELINEATION CONSOLIDATING LOT 10, TP. A and TP. B AS SHOWN HEREON, BASED ON SURVEYS DONE BY SAMUEL P. DAVALOS, N.M.P.E. & L.S. No. 564 and GEORGE RIVERA, N.M.L.S. NO. 3149, AND IS TRUE AND CORRECT TO THE BEST OF MY KNOWLEDGE AND BELIEF, DATED AUGUST 1983.

Robert L. Benavides
 ROBERT L. BENAVIDES, N.M.L.S. NO. 5824



PUBLIC NOTICE

THIS SURVEY IS BASED ON THOSE RECORDED DOCUMENTS NOTED HEREON. CITY OF SANTA FE STAFF MUST APPROVE ALL DOCUMENTS SUBMITTED WITH AN APPLICATION FOR A BUILDING PERMIT AND MAY REQUIRE SUBMITTAL OF ADDITIONAL DOCUMENTATION TO PROVE LEGAL LOT OF RECORD.



REFERENCE DOCUMENTS

- DEEDS RECORDED IN BOOK 358, PAGE 235
- BOOK 828, PAGE 013
- BOOK 544, PAGE 691
- BOOK 938, PAGE 661
- BOOK 821, PAGE 515
- LEASE RECORDED IN BOOK 473, PAGE 699
- PLATS AS SHOWN HEREON.

LEGEND

- BEARINGS ARE DERIVED FROM PLAT OF SURVEY FOR EARL BEARD, BOOK 131, PAGE 046.
- F DENOTES REBAR, OR AS SHOWN FOUND
- DENOTES REBAR, OR AS SHOWN SET
- DENOTES CALCULATED POINT NOT SET
- ⊘ DENOTES UTILITY POLE
- DENOTES OVERHEAD UTILITY LINE
- DENOTES FENCE
- ⊙ DENOTES UTILITY METER/VALVE/PEDISTAL/BOX/ETC.
- ⊙ DENOTES SEWER MANHOLE
- ▬ DENOTES FREE STANDING WALL

BOUNDARY DATA IN PARENTHESIS IS FROM PRIOR PLATS OR DOCUMENTS

THIS PROPERTY LIES WITHIN ZONE "C", AREAS OF MINIMUM FLOODING, SHOWN ON F.I.R.M. PANEL 350070 005C, DATED 4/2/01

UPC # 1-054-098-040-401

"TITLE AND INDEXING INFORMATION FOR COUNTY CLERK"

BOUNDARY SURVEY

PREPARED FOR
Ms. GAIL STAR
#727 GOMEZ ROAD
WARRANTY DEED, BOOK 828, PAGE 013
CITY OF SANTA FE, NM
PROJECTED SECTION 25, T17N, R9E, NMPM

THIS PLAT SUBJECT TO ANY RESTRICTIONS, COVENANTS AND EASEMENTS OF RECORD.

SURVEYORS CERTIFICATE

I AM A NEW MEXICO REGISTERED PROFESSIONAL SURVEYOR AND HEREBY CERTIFY THAT I CONDUCTED AND AM RESPONSIBLE FOR THIS SURVEY COMPLETED ON THE 29th DAY OF FEBRUARY, 2001. THIS SURVEY IS TRUE AND CORRECT TO THE BEST OF MY KNOWLEDGE AND BELIEF, AND THAT THIS SURVEY AND PLAT MEET THE MINIMUM STANDARDS FOR SURVEYS IN NEW MEXICO. FURTHER THAT THIS IS A BOUNDARY SURVEY OF AN EXISTING TRACT(S), IT IS NOT A SUBDIVISION AS DEFINED BY THE NEW MEXICO SUBDIVISION ACT.

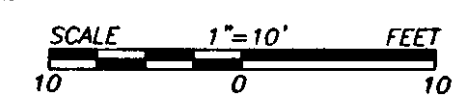

[Signature]
GARY E. DAWSON, N.M.P.L.S. 7014



1156-022
COUNTY OF SANTA FE } SS
STATE OF NEW MEXICO }
I hereby certify that this instrument was filed for record on the 28 day of *May*, 2001 A.D. at 1:42 o'clock *PM*, and was duly recorded in book *670*, page(s) *06* of the records of Santa Fe County.

Witness my Hand and Seal of office
REBECCA BUSTAMANTE
County Clerk, Santa Fe County, N.M.

[Signature]
Deputy



DAWSON SURVEYS INC.
PROFESSIONAL LAND SURVEYORS
2502B CAMINO ENTRADA
SANTA FE, N.M.
FILE# 4988 DATE: 2-24-01

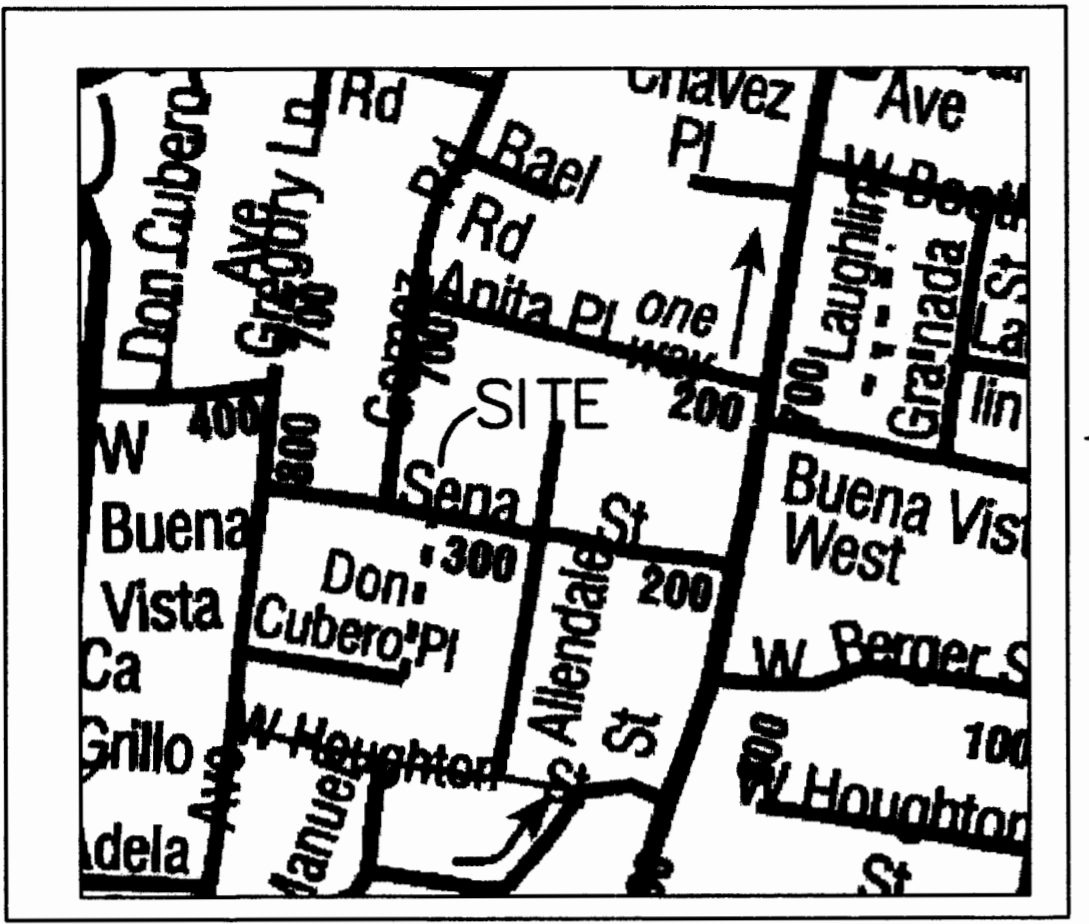
6290041

**BOUNDARY SURVEY FOR
 WENDY KAPP**

#315 SENA STREET
 LOT 5
 FRANK ANDREWS SUBDIVISION
 WITHIN PROJECTED SECTION 25,
 TOWNSHIP 17 NORTH, RANGE 9 EAST,
 NEW MEXICO PRINCIPAL MERIDIAN
 CITY OF SANTA FE, STATE OF NEW MEXICO

PUBLIC NOTICE

THE CITY OF SANTA FE HAS NOT REVIEWED THIS PLAT OF SURVEY BEFORE ITS FILING IN THE OFFICE OF THE COUNTY CLERK. THIS PLAT IS BASED ON THOSE DOCUMENTS NOTED HEREON. CITY OF SANTA FE STAFF MUST APPROVE ALL DOCUMENTS SUBMITTED WITH AN APPLICATION FOR A BUILDING PERMIT AND MAY REQUIRE ADDITIONAL DOCUMENTATION TO PROVE LEGAL LOT OF RECORD. THIS STATEMENT DOES NOT IN ANY WAY REPRESENT OFFICIAL COUNTY APPROVAL OF THIS PLAT.



Vicinity Map
 Not to Scale

PLAT REFERENCES AND GENERAL NOTES

- SURVEY IS BASED ON THE FOLLOWING:
1. PLAT OF SURVEY COMPLETED BY ROBERT L. BENAVIDEZ P.S. NO. 5824 DATED AUGUST 1983, ENTITLED "PLAT OF SURVEY FOR EARL BEARD", RECORDED IN THE OFFICE OF THE COUNTY CLERK, SANTA FE COUNTY, NEW MEXICO ON AUGUST 18, 1983 AS DOCUMENT NO. 522,796, RECORDED IN PLAT BOOK 131, PAGE 046.
 2. PLAT OF SURVEY COMPLETED BY GARY E. DAWSON P.S. NO. 7014, DATED FEBRUARY 29, 2001 ENTITLED "BOUNDARY SURVEY PREPARED FOR Ms. GAIL STAR", RECORDED IN THE OFFICE OF THE COUNTY CLERK, SANTA FE COUNTY, NEW MEXICO ON MAY 18, 2001 AS DOCUMENT NO. 1156,622, RECORDED IN PLAT BOOK 474, PAGE 006.
 3. REFERENCE DEED RECORDED IN THE OFFICE OF THE COUNTY CLERK, SANTA FE COUNTY, NEW MEXICO ON JUNE 6, 2004 AS DOCUMENT NO. 1332047.
 4. THIS PROPERTY LIES WITHIN ZONE "C", AREAS OF MINIMAL FLOODING, SHOWN ON CITY OF SANTA FE F.I.R.M. PANEL NO. 350070 005C, DATED 4/2/01.
 5. ADJOINERS TAKEN FROM SANTA FE COUNTY ASSESSORS MAP NO. 1-054-098-041-395.
 6. THIS PROPERTY IS SUBJECT TO ALL EASEMENTS OF RECORD (EITHER SHOWN OR NOT SHOWN).
 7. RECORD BEARINGS AND DISTANCES IN PARENTHESIS AS PER NOTE #1.
 8. RECORD BEARINGS AND DISTANCES IN [] AS PER NOTE #2.
 9. BASIS OF BEARING WAS OBTAINED BY GPS OBSERVATIONS.



STATE OF NEW MEXICO } SS Inst # 1443007
 COUNTY OF SANTA FE

I HEREBY CERTIFY THAT THIS INSTRUMENT WAS FILED FOR RECORD ON THE 21 DAY OF July 2006 AT 11:00 O'CLOCK A M, AND WAS DULY RECORDED IN PLAT BOOK 629 PAGE 041-042 OF THE RECORDS OF SANTA FE COUNTY, NEW MEXICO.

WITNESS MY HAND AND SEAL OF THE OFFICE OF
 VALERIE ESPINOZA
 SANTA FE COUNTY CLERK.

Janella Valdez
 DEPUTY, SANTA FE COUNTY CLERK'S OFFICE, STATE OF NEW MEXICO

SURVEYOR CERTIFICATE

I, RICHARD A. BORGEL, A REGISTERED PROFESSIONAL SURVEYOR LICENSED UNDER THE LAWS OF THE STATE OF NEW MEXICO HEREBY CERTIFY THAT THIS PLAT WAS PREPARED FROM FIELD NOTES OF AN ACTUAL SURVEY BY ME OR UNDER MY DIRECT SUPERVISION MEETING THE MINIMUM REQUIREMENTS FOR MONUMENTATION AND FOR LAND SURVEYS OF THE NEW MEXICO BOARD OF LICENSURE FOR ENGINEERS AND SURVEYORS AND IS TRUE AND CORRECT TO THE BEST OF MY KNOWLEDGE AND BELIEF.

Richard A. Borgel
 RICHARD A. BORGEL
 N.M.R.P.L.S. NO. 7429
 LDC LAND DEVELOPMENT CONSULTANTS, LLC.
 5620 B. MODESTO NE
 ALBUQUERQUE N.M. 87113
 PHONE: (505)858-2441

7-21-06
 DATE



SHEET: 1 OF 2

SCALE:	1" = 10'
DRAWN BY:	DV
CHECKED BY:	RAB
FIELD WORK:	DM/DM
LDC JOB NO.:	06-4046

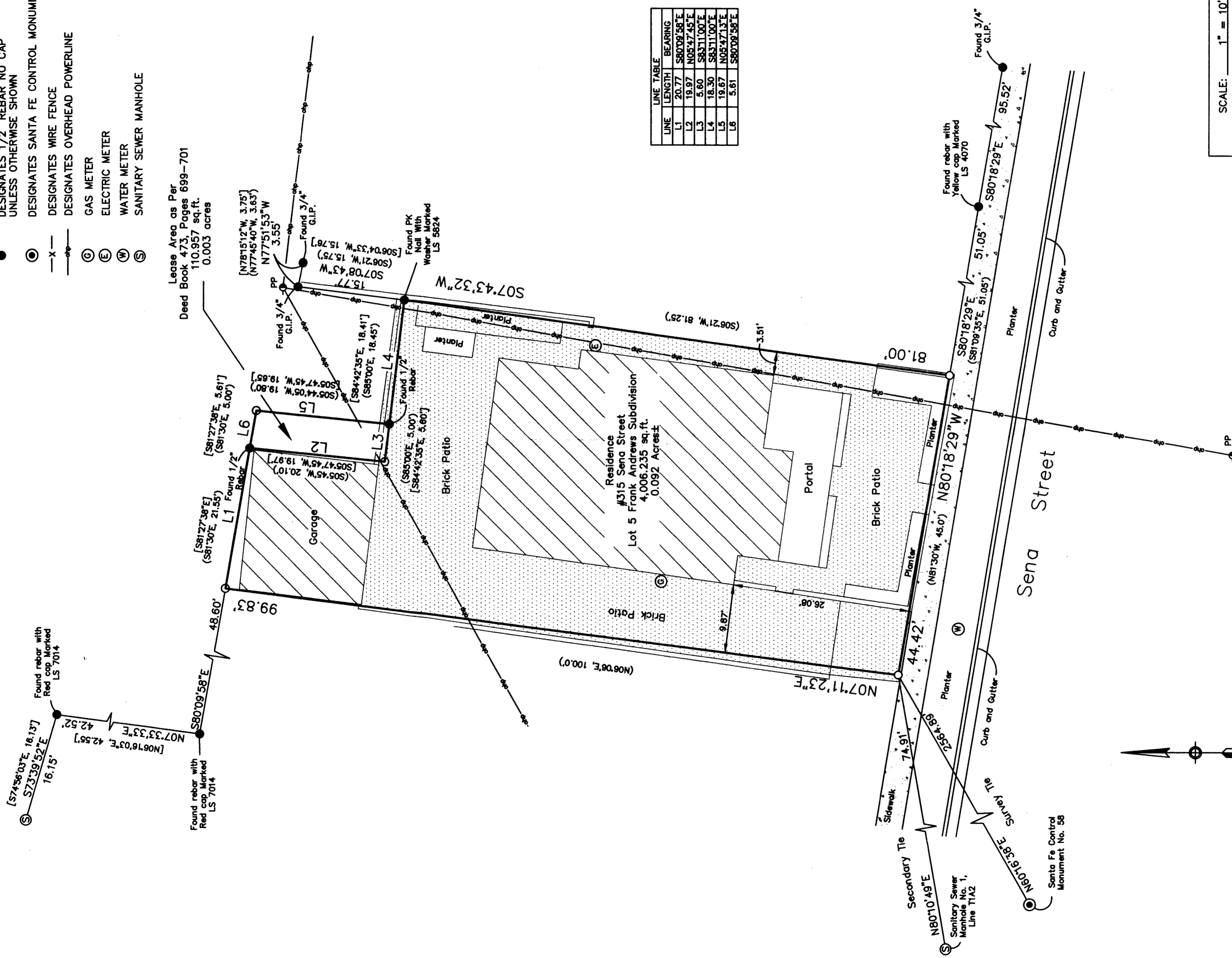
LDC
LAND DEVELOPMENT CONSULTANTS, LLC.
 5620 B. MODESTO NE
 ALBUQUERQUE, NEW MEXICO 87113
 PH. 505-858-2441 / FAX 505-858-2445
 E-MAIL: LDC.LLC@MSN.COM

INDEXING INFORMATION FOR COUNTY CLERK
 OWNERS: WENDY KAPP
 LOCATION: PROJECTED SECTION 25
 T17N, R9E NMPM
 CITY OF SANTA FE, NM

6290042

LEGEND

- DESIGNATES 5/8" REBAR WITH YELLOW CAP MARKED LS 7429 SET THIS SURVEY
- DESIGNATES 1/2" REBAR NO CAP UNLESS OTHERWISE SHOWN
- ⊙ DESIGNATES SANTA FE CONTROL MONUMENT
- X— DESIGNATES WIRE FENCE
- DESIGNATES OVERHEAD POWERLINE
- ⊕ GAS METER
- ⊖ ELECTRIC METER
- ⊗ WATER METER
- Ⓢ SANITARY SEWER MANHOLE

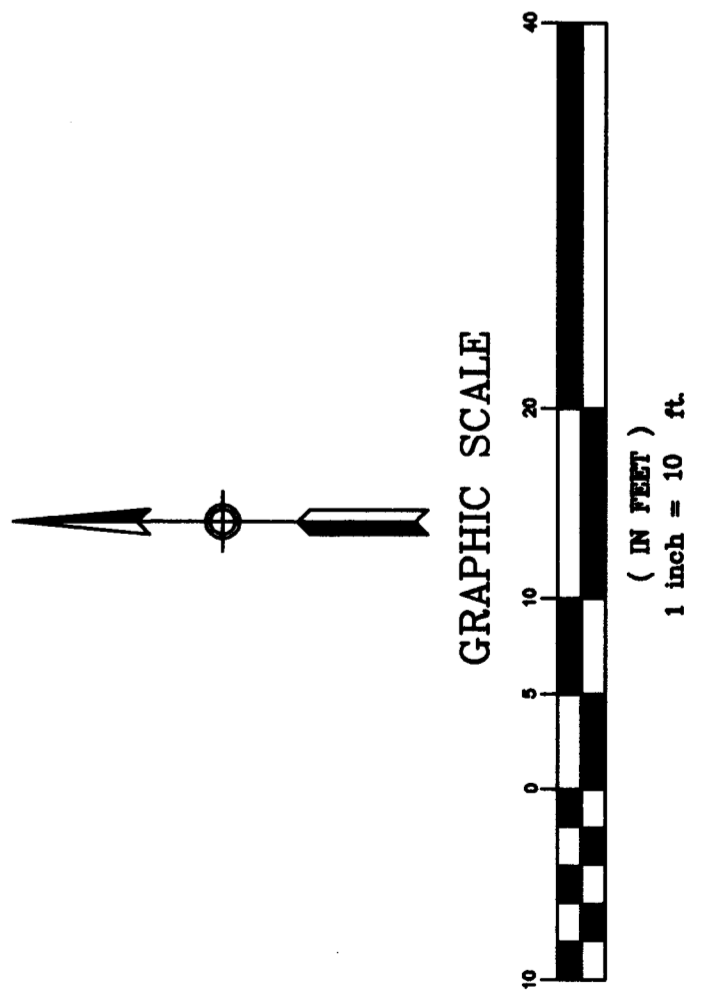


SCALE: 1" = 10'
DRAWN BY: DV
CHECKED BY: RAB
FIELD WORK: DM/DM
LDC JOB NO.: 06-4046

INDEXING INFORMATION FOR COUNTY CLERK
OWNERS: WENDY KAPP
LOCATION: PROJECTED SECTION 25
T17N, R9E N1PM
CITY OF SANTA FE, NM

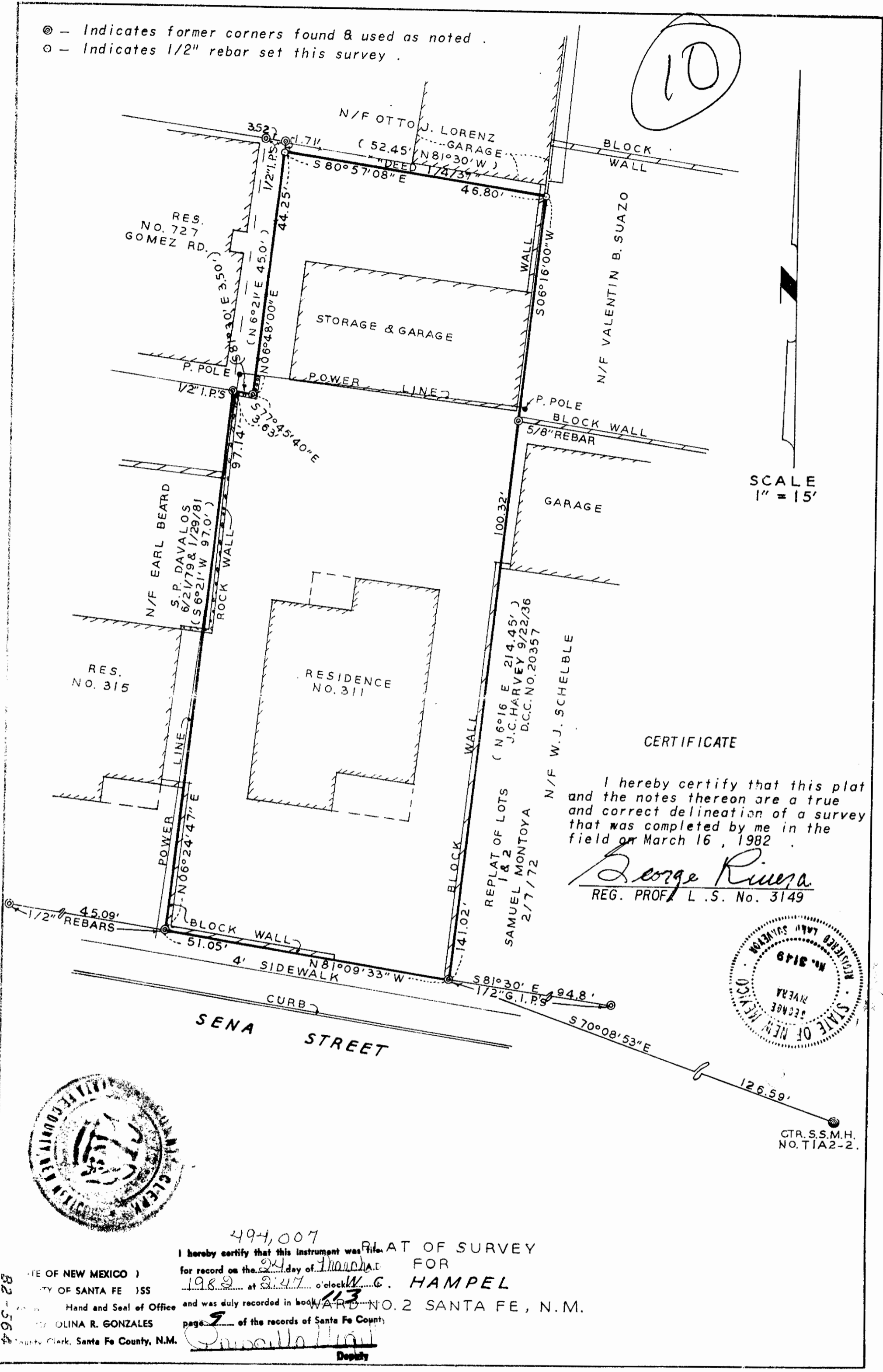
SHEET: 2 OF 2

LDC
LAND DEVELOPMENT
CONSULTANTS, LLC
5620 B. MODESTO NE
ALBUQUERQUE, NEW MEXICO 87113
PH: 505-858-2441 / FAX 505-858-2445
E-MAIL: LDC.LLC@MSN.COM



10

⊙ - Indicates former corners found & used as noted.
 ○ - Indicates 1/2" rebar set this survey.



SCALE
 1" = 15'

CERTIFICATE

I hereby certify that this plat and the notes thereon are a true and correct delineation of a survey that was completed by me in the field on March 16, 1982.

George Rivera
 REG. PROF. L.S. No. 3149



494,007
 I hereby certify that this instrument was filed for record on the 24 day of March 1982 at 2:47 o'clock P.M. and was duly recorded in book 113 page 7 of the records of Santa Fe County.
 W.C. HAMPEL
 Deputy

STATE OF NEW MEXICO)
 COUNTY OF SANTA FE)
 OLINA R. GONZALES
 County Clerk, Santa Fe County, N.M.

GTR. S.S.M.H.
 NO. TIA2-2.

WARRANTY DEED

Tullia C. Peabody and Henry
C. Peabody
TO
Frank Andrews.

STATE OF NEW MEXICO,)
County of Santa Fe) ss. #38192
I Hereby certify that this instrument was filed for
record on the 30 day of August A. D.
19-25, at 3:30'clock P. M., and was duly recorded
in Book 77, page 449
M. C. Safford
County Clerk
Deputy

THIS INDENTURE, Made the 25 day of September
in the year of our Lord One Thousand, Nine Hundred and twenty-five
between Tullia C. Peabody and Henry R. Peabody,
her husband
of Santa Fe- N. M.
part 108 of the first part, and
Frank Andrews of Santa Fe, N. M.
part y of the second part.
WITNESSETH, that the said part 108 of the first part, for and in con-
sideration of the sum of Ten dollars (\$10.00) & other Dollars
valuable considerations
lawful money of the United States of America, to them

in hand paid by the said part y of the second part, the receipt whereof is hereby confessed and acknowledged, and the said part y of the
second part forever released and discharged therefrom, ha ve granted, bargained, sold, remise, released, conveyed, aliened, and confirmed, and
by these presents do grant, bargain, sell, remise, release, convey, alien and confirm unto the said part y of the second part, and to his
heirs, assigns, or successors, forever, all the following described lot or parcel of land and real estate, situate, lying and being in the
County of Santa Fe, State of New Mexico, to-wit:

Part of Lot No. 10, Block 121, King's Official Map of the City of Santa Fe, situated in Ward II, more particularly bounded and described as follows, to-wit: Beginning at a point which is the south west corner of the tract herein described, and running thence south 82 degrees east 307 feet to the southeast corner of said tract; thence north 21 degrees west 150 feet to the northeast corner of said tract; thence north 80 degrees 30 minutes west 307 feet 6 inches to the north west corner of said tract: thence south 21 degrees 30 minutes east 138 feet to the southwest corner and place of beginning, as surveyed by Thomas Guyn of Santa Fe, N. M.

Together with all and singular the hereditaments, lands, tenements, and appurtenances thereunto belonging or in anywise appertaining and the re-
version and reversions, remainder and remainders, rents, issues and profits thereof; and all the estate, right, title, interest, claim, or demand whatso-
ever of the said part 108 of the first part, either in law or equity, of, in, and to the above bargained premises, with the hereditaments and appur-
tenances.

TO HAVE AND TO HOLD, the said premises above bargained and described, with the appurtenances unto the said part y of the sec-
ond part, his heirs, successors or assigns forever.

And the said parties of the first part, for their heirs, executors, administrators, successors or assigns, doth covenant, grant, bargain
and agree to and with the said part y of the second part, his heirs, executors, administrators, successors or assigns, that at the
time of the ensembling and delivery of these presents they are well seized of the premises above conveyed as of a good, sure,
perfect and indefeasible estate of inheritance in law in fee simple and ha ve good right, full power, and lawful authority to grant, bargain, sell
and convey the same in manner and form aforesaid, and that the same are free and clear from all former and other grants, bargains, sales, liens,
taxes, assessments and incumbrances, of what kind or nature soever; and the above bargained premises, in the quiet and peaceable possession of the
part y of the second part, his heirs, successors or assigns, against all and every other person and persons lawfully claiming or
to claim the whole or any part thereof, the said parties of the first part shall and will warrant and forever defend.

IN WITNESS WHEREOF, The said parties of the first part ha ve hereunto set their hand s and seal the day
and year first above written.

Signed, sealed and delivered in presence of
(\$1.50) I. R. S. Affixed and
Cancelled
Tullia C. Peabody (L. S.)
Henry R. Peabody (L. S.)

STATE OF NEW MEXICO,)
County of Santa Fe) ss.
On this 25 day of September, 19 25, before me personally appeared Tullia C.
Peabody and Henry R. Peabody, her husband
to me known to be the person s described in and who executed the foregoing instrument and acknowledged that t ha y executed the
same as their free act and deed.

IN WITNESS WHEREOF, I have hereunto set my hand and affixed my official seal the day and year in this certificate first above written.
H. H. Dorman
Notary Public

(Seal)
Commission expires: Dec 28, 1925

WARRANTY DEED

Page 1 of 1

Frank Andrews and Myrtle

Andrews

TO

C. O. Faulk

STATE OF NEW MEXICO, } 42550

County of Santa Fe

I Hereby certify that this instrument was filed for record on the 23 day of Oct A. D. 19 31, at 5:15 o'clock P. M., and was duly recorded in Book 10 page 573

Gilberto Mirabal

County Clerk

H. Alarid Jr.

Deputy

D.

THIS INDENTURE, Made the 22nd day of July

in the year of our Lord One Thousand, Nine Hundred and thirty One

between Frank Andrews and Myrtle Andrews his wife

of Santa Fe New Mexico

part 1st of the first part, and

C. O. Faulk of Santa Fe, New Mexico

part y of the second part.

WITNESSETH, that the said part 1st of the first part, for and in consideration of the sum of Ten Dollars, and other valuable Dollars considerations

lawful money of the United States of America, to them

in hand paid by the said part y of the second part, the receipt whereof is hereby confessed and acknowledged, and the said part 1st of the second part forever released and discharged therefrom, have granted, bargained, sold, remised, released, conveyed, aliened, and confirmed, and by these presents do grant, bargain, sell, remise, release, convey alien and confirm unto the said part y of the second part, and to his heirs, assigns, or successors, forever, all the following described lot or parcel of land and real estate, situate, lying and being in the County of Santa Fe, State of New Mexico, to-wit:

Lot No. 5 of that certain map showing Subdivision of land belonging to Frank Andrews in precinct No. 4 Santa Fe, New Mexico, said Subdivision map being made by George M. Meel, Engineer, September 2 - 1929, which said map is in file, in the office of the County Clerk of Santa Fe County, New Mexico, Said lot on the South fronting on Sena Street 45' on the east adjoining property of Mrs. Kruger 100' thence west 45' 4" adjoining property lot # 10 of Frank Andrews, thence South 100' to Sena Street adjoining property of Frank Andrews lot no 4 of above described map

Together with all and singular the hereditaments, lands, tenements, and appurtenances thereunto belonging or in anywise appertaining and the reversion and reversions, remainder and remainders, rents, issues and profits thereof; and all the estate, right, title, interest, claim, or demand whatsoever of the said part 1st of the first part, either in law or equity, of, in, and to the above bargained premises, with the hereditaments and appurtenances.

TO HAVE AND TO HOLD, the said premises above bargained and described, with the appurtenances unto the said part y of the second part, his heirs, successors or assigns forever.

And the said part 1st of the first part, for their heirs, executors, administrators, successors or assigns, doth covenant, grant, bargain and agree to and with the said part y of the second part, his heirs, executors, administrators, successors or assigns, that at the time of the ensembling and delivery of these presents they were well seized of the premises above conveyed as of a good, sure, perfect and indefeasible estate of inheritance in law in fee simple and have good right, full power, and lawful authority to grant, bargain, sell and convey the same in manner and form aforesaid, and that the same are free and clear from all former and other grants, bargains, sales, liens, taxes, assessments and incumbrances, of what kind or nature soever; and the above bargained premises, in the quiet and peaceable possession of the part y of the second part, his heirs, successors or assigns, against all and every other person and persons lawfully claiming or to claim the whole or any part thereof, the said part 1st of the first part shall and will warrant and forever defend.

IN WITNESS WHEREOF, The said part 1st of the first part have hereunto set their hand and seal the day and year first above written.

Signed, sealed and delivered in presence of

Frank Andrews (L. S.)

Myrtle Andrews (L. S.)

(L. S.)

(L. S.)

STATE OF NEW MEXICO, } ss.

County of Santa Fe

On this 22nd day of July, 19 31, before me personally appeared

Frank Andrews and Myrtle Andrews, his wife

to me known to be the person described in and who executed the foregoing instrument and acknowledged that they executed the same as their free act and deed.

IN WITNESS WHEREOF, I have hereunto set my hand and affixed my official seal the day and year in this certificate first above written.

Miriam C. Bauer

Notary Public

(Seal) My commission expires

May 16, 1933.

Exhibit 8.3
1-6-26 Ltr
315 Sena Street
Page 1 of 1

WARRANTY DEED

C. O. FAULK and IRENE FAULK, his wife, _____, for consideration paid, grant _____ to
EARL BEARD and LUTIE RAY BEARD, as joint tenants with _____, the following described real estate in
Santa Fe _____ right of survivorship,
County, New Mexico:

All that certain lot, piece or parcel of land situated in the County of Santa Fe, State of New Mexico, to-wit:
Lot No. 5 as shown on that certain map showing subdivision of land belonging to Frank Andrews in Precinct No. 4, Santa Fe, New Mexico, said map being made by George M. Neal, Engineer, September 2, 1929, which said map is on file in the Office of the Clerk of Santa Fe County, New Mexico; said lot being bounded on the North and West by the property of Earl Beard, the Grantee herein; on the South by Sena Street; and on the East by the property of W. C. Hampel; the same being and intended to be that same lot acquired by C. O. Faulk, Grantor herein, from Frank Andrews and Myrtle Andrews, his wife, by Warranty Deed dated July 22, 1931, Recorded in Book 10, Warranty Deeds, at Page 373, the same being a portion of that property acquired by Frank Andrews from Tulia C. Peabody by Warranty Deed dated September 23, 1925, Recorded in Book 7, Warranty Deeds at Page 449, and also being a portion of that property acquired by said Frank Andrews from Mutual Investment and Agency Co. by Quitclaim Deed dated July 1, 1929, as all of the foregoing appears in the Records of the Clerk of Santa Fe County, New Mexico.



with warranty covenants.

WITNESS OUR hand, S. and seal, S. this 3rd day of October, 1957.

C. O. Faulk (Seal) _____ (Seal)
Irene Faulk (Seal) _____ (Seal)

STATE OF NEW MEXICO, }
County of Santa Fe } ss.

ACKNOWLEDGMENT INDIVIDUAL

On this 3rd day of October, 1957, before me personally appeared
C. O. Faulk and Irene Faulk, his wife,

to me known to be the person described in and who executed the foregoing instrument and acknowledged that they executed the same as their free act and deed.

Witness my hand and seal the day and year last above written.

My commission expires April 13, 1960 _____ Notary Public

STATE OF NEW MEXICO, }
County of Santa Fe } ss.

ACKNOWLEDGMENT CORPORATION

On this 3rd day of October, 1957, before me personally appeared
G. O. Faulk, to me personally known, who being by me duly

sworn, did say that he is _____ of _____, a corporation organized under the laws of the State of _____, and that the seal affixed to said instrument is the corporate seal of said corporation, and that said instrument was signed and sealed in behalf of said corporation, by authority of its board of directors, and said _____ acknowledged said instrument to be the free act and deed of said corporation.

Witness my hand and seal the day and year last above written.

My commission expires _____ Notary Public

STATE OF NEW MEXICO, County of Santa Fe, ss. I hereby certify that this instrument was filed for record on the 3 day of Sep Oct, 1957, at 4:41 o'clock 9 M., and duly recorded in Book _____, page _____, of the Records of Deeds of said county, on this _____ day of _____, A. D. 1957.

Collection to Santa Fe
Box 828, Santa Fe

By Ramon Valera County Clerk.
Jose M. Gonzalez Deputy.

WARRANTY DEED

473702

EARL BEARD and LUTIE RAY BEARD, husband and wife, for consideration paid, grant to DOROTHY B. DAVIS, a single woman and ALEXANDER D. DORITY and WENDY O. DORITY, husband and wife as joint tenants, all as tenants-in-common whose address is SANTA FE County, New Mexico: the following described real estate in

See Exhibit A attached hereto and made a part hereof.

SUBJECT TO: Restrictions, reservations, easements of record and taxes for 1983 and subsequent years.

Also Subject To: Sewer Easement for benefit of Lot 10, Frank Andrews Subdivision

Subject to reservations in that certain deed from Gerald W. Wise and Rebecca R. Phillips to grantors herein dated the 13th day of October, 1983 and to that certain lease dated the 14th day of October, 1983 from the grantors to Gerald W. Wise and Rebecca R. Phillips.

with warranty covenants.

WITNESS OUR hand, seal, and seal, this 3rd day of October, 1983

Earl Beard (Seal) EARL BEARD

Lutie Ray Beard (Seal) LUTIE RAY BEARD

ACKNOWLEDGMENT FOR NATURAL PERSONS

STATE OF NEW MEXICO

COUNTY OF SANTA FE

The foregoing instrument was acknowledged before me this 3rd day of October, 1983, by EARL BEARD and LUTIE RAY BEARD

My commission expires: 8-18-85 (Seal)

ACKNOWLEDGMENT FOR CORPORATION

STATE OF NEW MEXICO

COUNTY OF

The foregoing instrument was acknowledged before me this day of 19

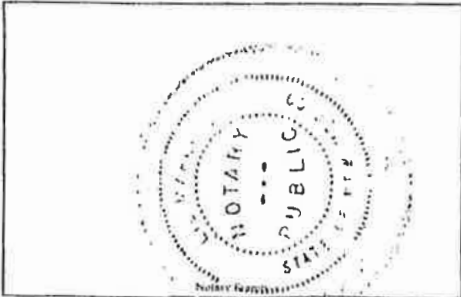
by (name of officer)

of (name of corporation)

corporations, on behalf of the corporation.

My commission expires: (Seal)

Signature of Notary Public



527,493 COUNTY OF SANTA FE) SS STATE OF NEW MEXICO) I hereby certify that this instrument was filed for record on the 31 day of Oct A.D. 1983 at 10:45 o'clock 11:13 a.m. and was duly recorded in book 773 page 102 of the records of Santa Fe County. Witness my Hand and Seal of Office ANGIE VIGIL PEREZ County Clerk, Santa Fe County, N.M. Irene Rosasco Deputy

Exhibit 8.4 1-6-26 Ltr 315 Sena Street Page 1 of 1

T.I. 11,322

EXHIBIT "A"

473703

TRACT I:

A certain tract of land situate within the City of Santa Fe, Santa Fe County, New Mexico, more particularly described as follows:

Beginning at the southwest corner of the tract herein described, from which the center of the cover for Sanitary Sewer Manhole No. 1, Line T1 A2, in the intersection of Gomez Road and Sena Street, bears:

S 49° 51' W 33.9 feet;

thence from said point and place of beginning, along the following bearings and distances:

N 06° 06' E 100.0 feet;
 S 81° 30' E 70.15 feet;
 S 05° 45' W 20.10 feet;
 S 85° 00' E 23.45 feet;
 S 06° 21' W 81.25 feet;
 N 81° 30' W 93.60 feet,

to the point and place of beginning. Being and intended to be Lot Four (4) and a portion of Lot Five (5), Frank Andrews Subdivision. All as shown on plat of survey by Robert L. Benavides, dated August, 1983 and entitled "Plat of Survey For Earl Beard".

TRACT II:

A tract of land situate within the City of Santa Fe, Santa Fe County, New Mexico, more particularly described as follows:

Beginning at the northwest corner of the tract herein described, from which the center of the cover for Sanitary Sewer Manhole No. 1, Line T1A2, in the intersection of Gomez Road and Sena Street, bears:

N 81° 30' W 70.15 feet;
 S 06° 06' W 100.00 feet;
 S 49° 51' W 33.9 feet;

thence from said point and place of beginning along the following bearings and distances:

S 81° 30' 00" E 5.00 feet;
 S 05° 44' 05" W 19.80 feet;
 N 85° 00' W 5.00 feet;
 N 05° 45' E 20.10 feet,

to the point and place of beginning. Being and intended to be a portion of Lot Five (5), Frank Andrews Subdivision. All as shown on plat of survey by Robert L. Benavides, dated August, 1983, as Drawing No. B-95.

New Mexico Statutory Form-Rev. 5-75

WARRANTY DEED

526135

Dorothy B. Davis, Alexander D. Dority and Wendy O. Dority a single woman, husband and wife; all as tenants in common
 Trust for the Benefit of Mariana Tires Hudd U/A Harvey S. Hudd, II, dated October 9, 1979, Bank of Santa Fe, Trustee
 whose address is
 the following described real estate in Santa Fe County, New Mexico:

See Exhibit "A" attached hereto and made a part hereof

SUBJECT TO: Reservations, restrictions and assessments of record and taxes for 1985 and subsequent years.

with warranty covenants.

WITNESS our hand and seal this 16th day of July 19 85
 Dorothy B. Davis (Seal) Alexander D. Dority (Seal)
 Wendy O. Dority (Seal)

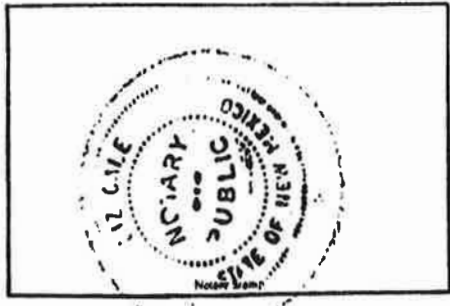
ACKNOWLEDGMENT FOR NATURAL PERSONS

STATE OF NEW MEXICO } ss.
 COUNTY OF Santa Fe }
 The foregoing instrument was acknowledged before me this 16th day of July 19 85
 by Dorothy B. Davis, Alexander D. Dority and Wendy O. Dority.

My commission expires: (Seal) 08/18/85
 Liz Cole Notary Public

ACKNOWLEDGMENT FOR CORPORATION

STATE OF NEW MEXICO } ss.
 COUNTY OF }
 The foregoing instrument was acknowledged before me this _____ day of _____
 by _____ (name of officer) _____ (title of officer)
 of _____ (name of corporation) _____ (state of incorporation)
 corporation, on behalf of said corporation.
 My commission expires: (Seal)



COUNTY OF SANTA FE 1885
 STATE OF NEW MEXICO } 571,735
 I hereby certify that this instrument was filed for record on the 16 day of July A.D. 19 85 at 10:05 o'clock _____ m and was duly recorded in book _____ page _____ of the records of Santa Fe County.
 Witness my Hand and Seal of Office
 ANGIE VIGOR PAREZ
 County Clerk, Santa Fe County, N.M.
 Deputy

T.I. 13773

Exhibit "A"

A tract of land situate within the City of Santa Fe, Santa Fe County, New Mexico, more particularly described as follows:

Beginning at the southwest corner of the tract herein described, from which the center of the cover for Sanitary Sewer Manhole No. 1, Line T1 A2, in the intersection of Gomez Road and Sena Street, bears:

- N 81 deg. 30' W 48.6 feet;
- S 49 deg. 51' W 33.9 feet;

thence from said point and place of beginning, along the following bearings and distances:

- N 06 deg. 06' E 100.0 feet;
- S 81 deg. 30' E 26.55 feet;
- S 05 deg. 44' 05" W 19.80 feet;
- S 85 deg. 00' E 18.45 feet;
- S 06 deg. 21' W 81.25 feet;
- N 81 deg. 30' W 45.0 feet,

to the point and place of beginning. Being and intended to be Lot Five (5), Frank Andrews Subdivision. All as shown on plat of survey by Robert L. Benavides, dated August, 1983 and entitled "Plat of Survey For Karl Beard".

WARRANTY DEED

938661

TRUST f/b/o MARIANA MUDD, U/A HARVEY S. MUDD, II, dated October 3, 1979, for consideration paid, grants to LAURENCE L. SUMMER and JUDITH A. SUMMER, his wife, whose address is 865 Don Diego, Santa Fe, New Mexico, the following described real estate in Santa Fe County, New Mexico:

See Exhibit "A" attached hereto and incorporated herein by reference;

SUBJECT to all reservations, restrictions and easements of record; and taxes for the year 1993 and all subsequent years;

with special warranty covenants.

WITNESS its hand and seal this 24 day of June, 1993.



TRUST f/b/o MARIANA MUDD, U/A HARVEY S. MUDD, II, dated October 3, 1979

BY: BANK OF SANTA FE, TRUSTEE

By: *[Signature]*

Title: *Vice President and Trust Officer*

COUNTY OF SANTA FE
STATE OF NEW MEXICO
I hereby certify that this instrument was filed for record on the 28 day of June, A.D. 1993, at 2:02 o'clock P.M. and was duly recorded in book 928 page 64-643 of the records of Santa Fe County.

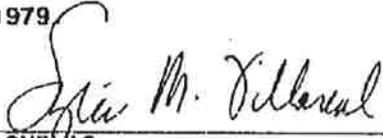
Witness my Hand and Seal of Office
Jona G. Armijo
County Clerk, Santa Fe County, N.M.
[Signature]
Deputy

STATE OF NEW MEXICO)
)
COUNTY OF SANTA FE) ss.

Exhibit 8.6
1-6-26 Ltr
315 Sena Street
Page 2 of 3

938662

The foregoing instrument was acknowledged before me
this 24th day of June, 1993, by Thomas Bustamate,
Trustee of Bank of Santa Fe, a New Mexico
corporation, Trustee for Trust f/b/o MARIANA MUDD, U/A HARVEY
S. MUDD, II, dated October 3, 1979.



NOTARY PUBLIC Sylvia M. Villareal

My Commission Expires:

7/23/95



EXHIBIT "A"

Exhibit 8.6
1-6-26 Ltr
315 Sena Street
Page 3 of 3

A tract of land situate within the City of Santa Fe, Santa Fe County, New Mexico, more particularly described as follows:

Beginning at the Southwest corner of the tract herein described, from which the center of the cover for Sanitary Sewer Manhole No. 1, Line T1 A2, in the intersection of Gomez Road and Sena Street, bears:

938663


- North 81 deg. 30' West, 48.6 feet;
- South 49 deg. 51' West, 33.9 feet;

thence from said point and place of beginning, along the following bearings and distances:

- North 06 deg. 06' East, 100.0 feet;
- South 31 deg. 30' East, 26.55 feet;
- South 05 deg. 44' 05" West, 19.80 feet;
- South 85 deg. 00' West, 18.45 feet;
- South 06 deg. 21' West, 81.25 feet;
- North 81 deg. 30' West, 45.0 feet;

to the point and place of beginning. Being and intended to be a portion of Lot Five (5), Frank Andrews Subdivison. All as shown on plat of survey by Robert L. Benavides, dated August, 1983 and entitled "Plat of Survey for Earl Beard".

WHEN RECORDED MAIL TO:
PETER G. SCHMERL
ATTORNEY AT LAW
800 N. SWAN RD., SUITE 111
TUCSON, AZ 85711



COUNTY OF SANTA FE)
STATE OF NEW MEXICO) ss
WARRANTY DEED
PAGES: 2

I Hereby Certify That This Instrument Was Filed for
Record On The 9TH Day Of June, A.D., 2004 at 08:18
And Was Duly Recorded as Instrument # **1332047**
Of The Records Of Santa Fe County

Witness My Hand And Seal Of Office
Rebecca Bustamante
Deputy Philip Barajas County Clerk, Santa Fe, NM

Warranty Deed

LAURENCE L. SUMMER and JUDITH A. SUMMER (herein, "Grantor"), for consideration paid, hereby grants to LAURENCE L. SUMMER AND JUDITH A. SUMMER, TRUSTEES, or any successors in trust, under the SUMMER FAMILY REVOCABLE TRUST AGREEMENT dated June 13, 2002 and any amendments thereto, whose address is 9091 East Eagle Feather, Tucson, AZ 85749 (herein, "Grantee"), the following described real estate in Santa Fe County, New Mexico:

SEE EXHIBIT A ATTACHED HERETO.

Subject to taxes for the year in which this deed has been executed and subsequent years and all restrictions, reservations, easements, conditions and other matters appearing of record, if any, with warranty covenants.

Dated: 9-18-03, 2003.

Laurence L. Summer
LAURENCE L. SUMMER
Judith A. Summer
JUDITH A. SUMMER


ACKNOWLEDGEMENT

STATE OF Arizona
COUNTY OF Pima

This instrument was acknowledged before me on September 18, 2003, by LAURENCE L. SUMMER and JUDITH A. SUMMER.

[Affix Notary Seal]

My commission expires: 4/27/2006

Peter G. Schmerl
NOTARY PUBLIC


SFC CLERK RECORDED 06/09/2004

EXHIBIT A

A tract of land situate within the City of Santa Fe, Santa Fe County, New Mexico, more particularly described as follows:

Beginning at the Southwest corner of the tract herein described, from which the center of the cover for Sanitary Sewer Manhole No. 1, Line T1 A2, in the intersection of Gomez Road and Sena Street, bears:

- North 81 deg. 30' West, 48.6 feet;
- South 49 deg. 51' West, 33.9 feet;

thence from said point and place of beginning, along the following bearings and distances:

- North 06 deg. 06' East, 100.0 feet;
- South 81 deg. 30' East, 26.55 feet;
- South 05 deg. 44' 05" West, 19.80 feet;
- South 85 deg. 00' West, 18.45 feet;
- South 06 deg. 21' West 81.25 feet;
- North 81 deg. 30' West, 45.0 feet;

to the point and place of beginning. Being and intended to be a portion of Lot Five (5), Frank Andrews Subdivision. All as shown on plat of survey by Robert L. Benavides, date August, 1983 and entitled "Plat of Survey for Earl Beard".

This instrument has been prepared solely from information given by the parties hereto. There are no express or implied guarantees as to marketability of title, accuracy of the description or quantity of land described, as no examination of title to the property was requested or conducted. The preparer has not been requested to provide, nor has the preparer provided, advice on the tax, legal or non-legal consequences that may arise as a result of the conveyance or verified the accuracy of the amount of consideration stated to have been paid in connection with the conveyance or upon which any transfer taxes may have been calculated.

SFC CLERK RECORDED 06/09/2004

EXHIBIT "A"

Lot Five (5) of the Frank Andrews Subdivision as shown on plat entitled "Boundary Survey for Wendy Kapp, # 315 Sena Street, Lot 5, Frank Andrews Subdivision within projected Section 25, Township 17 North, Range 9 East..." recorded on July 21, 2006 in Plat Book 629 at page 41, as Document No. 1443007, in the Office of the County Clerk, Santa Fe County, New Mexico.

SFC CLERK RECORDED 07/21/2006

I Hereby Certify That This Instrument Was Filed for
Record On The 10TH Day Of February, 2010 at 01:58:52
and Was Duly Recorded as Instrument # 1590763
of The Records Of Santa Fe County

Deputy *Valerie Espinoza*
County Clerk, Santa Fe, NM
Witness My Hand And Seal Of Office
Valerie Espinoza

3FC CLERK RECORDED 02/10/2010

Exhibit 8.9
1-6-26 Ltr
315 Sena Street
Page 1 of 1

Prepared By and Return To:
Fidelity National Title Insurance Co.
8500 Menaul Blvd NE #B-150
Albuquerque, NM 87112

GF# FT000041923-FNT21

WARRANTY DEED
(Joint Tenants)



Wendy Kapp aka Nana Amarillo Capitano, an unmarried woman

for consideration paid, grant to

John T Scott and Deborah R. Scott, husband and wife as joint tenants with rights of survivorship

whose address is 26 Vista Preciosa, Santa Fe, NM 87507

as joint tenants the following described real estate in Santa Fe County, New Mexico:

Lot Five (5) of the Frank Andrews Subdivision as shown on plat entitled 'Boundary Survey for Wendy Kapp, #315 Sena Street, Lot 5, Frank Andrews Subdivision within projected Section 25, Township 17 North, Range 9 East...', recorded on July 21, 2006 in Plat Book 629 at page 41 as Document No. 1443007, in the Office of the County Clerk, Santa Fe County, New Mexico.

with warranty covenants.

SUBJECT TO Patent, reservations, restrictions, and easements of record and to taxes for the year 2010, and subsequent years.

Witness my hand and seal this 8th day of Feb, 2010

Wendy Kapp aka Nana Amarillo Capitano
Wendy Kapp aka Nana Amarillo Capitano

STATE OF New Mexico
COUNTY OF Santa Fe

This instrument was acknowledged before me on February 8, 2010

by Wendy Kapp aka Nana Amarillo Capitano

Steven Riemann
Notary Public

My Commission Expires:

(SEAL)



Exhibit 8.10
1-6-26 Ltr
315 Sena Street
Page 1 of 1

Prepared By and Return to:

Fidelity National Title of New Mexico, Inc
300 Paseo De Peralta, Suite 101
Santa Fe, NM 87501

GF# FT000152442-NM21

COUNTY OF SANTA FE } STATE OF NEW MEXICO } ss	WARRANTY DEED PAGES: 1
I Hereby Certify That This Instrument Was Filed for Record On The 7TH Day Of February, A.D., 2014 at 08:54:15 AM And Was Duly Recorded as Instrument # 1729537 Of The Records Of Santa Fe County	
Deputy - KVAUGHN	Witness My Hand And Seal Of Office Geraldine Salazar County Clerk, Santa Fe, NM



WARRANTY DEED

John T. Scott and Deborah R. Scott, husband and wife as joint tenants with rights of survivorship

for consideration paid, grant to

Christopher A. Olson, an unmarried man and Alden C. Olson and Barbara H. Olson husband and wife, all as joint tenants with rights of survivorship


whose address is **P.O. Box 487, Tesuque, NM 87574** the following described real estate in Santa Fe County, New Mexico:

Lot 5 of the Frank Andrews Subdivision as shown on plat entitled 'Boundary Survey for Wendy Kapp, #315 Sena Street, Lot 5, Frank Andrews Subdivision within projected Section 25, Township 17 North, Range 9 East...', filed in the office of the County Clerk, Santa Fe County, New Mexico on July 21, 2006 in Plat Book 629, Pages 41-42 as Document No. 1443007.


with warranty covenants.

SUBJECT TO Patent, reservations, restrictions, and easements of record and to taxes for the year 2014, and subsequent years.

Witness our hands and seals this 3rd day of February, 2014.



John T. Scott



Deborah R. Scott

ACKNOWLEDGEMENT FOR NATURAL PERSONS


STATE OF NEW MEXICO

COUNTY OF SANTA FE


This instrument was acknowledged before me this 3rd day of February, 2014 by John T. Scott and Deborah R. Scott.

My Commission Expires:

(Seal)



Notary Public



B1008

Exhibit 9.1
1-6-26 Ltr
315 Sena Street
Page 1 of 1

WARRANTY DEED

The Dorrey Company, Stationers, Santa Fe, N. M.—CI4234

H. A. D'SPAIN, ET UX
TO

EARL BEARD, ET UX
STATE OF NEW MEXICO, } ss. #68617
County of Santa Fe

I hereby certify that this instrument was filed for record on the 22nd day of April A. D. 1942, at 2:57 o'clock P. M., and was duly recorded in Book 22 page 317

E. J. MARTINEZ
County Clerk
(sgd) L. Ortiz
Deputy
(Seal)

THIS INDENTURE, Made the 23rd day of October, in the year of our Lord One Thousand, Nine Hundred and forty one, between H. A. D'Spain and Mary D'Spain, his wife,

of the County of Quay, State of New Mexico parties of the first part, and Earl Beard and Lutie Ray Beard, husband and wife, as joint tenants, with full rights of survivorship, and not as tenants in common, of the County of Santa Fe, State of New Mexico, parties of the second part.

WITNESSETH, that the said parties of the first part, for and in consideration of the sum of Six Hundred Dollars, and other Dollars lawful money of the United States of America, to them

in hand paid by the said parties of the second part, the receipt whereof is hereby confessed and acknowledged, and the said parties of the second part forever released and discharged therefrom, have granted, bargained, sold, remised, released, conveyed, aliened, and confirmed, and by these presents do grant, bargain, sell, remise, release, convey, alien and confirm unto the said parties of the second part, and to their heirs, assigns, or successors, forever, all the following described lot_s or parcel_s of land and real estate, situate, lying and being in the County of Santa Fe, in Ward No. 2 of the City of Santa Fe, State of New Mexico, to-wit:

All of the Lots numbered Four (4) and Ten (10), as shown on map showing subdivision of land belonging to Frank Andrews in Precinct 4, Santa Fe New Mexico, according to plat made by George M. Neel, licensed engineer September 2, 1929, the said above described lots being in what is known as Andrews' Sena Street Sub-Division.

This conveyance is to the grantees and to the survivor of them, as joint tenants, and not as tenants in common.

(\$3.30 I.R.S. Affixed & Cancelled)

Together with all and singular the hereditaments, lands, tenements, and appurtenances thereunto belonging or in anywise appertaining and the reversion and reversions, remainder and remainders, rents, issues and profits thereof; and all the estate, right, title, interest, claim, or demand whatsoever of the said parties of the first part, either in law or equity, of, in, and to the above bargained premises, with the hereditaments and appurtenances.

TO HAVE AND TO HOLD, the said premises above bargained and described, with the appurtenances unto the said parties of the second part, for their heirs, successors or assigns forever.

And the said parties of the first part, for their heirs, executors, administrators, successors or assigns, doth covenant, grant, bargain and agree to and with the said parties of the second part, their heirs, executors, administrators, successors or assigns, that at the time of the ensembling and delivery of these presents they are well seized of the premises above conveyed as of a good, sure, perfect and indefeasible estate of inheritance in law in fee simple and have good right, full power, and lawful authority to grant, bargain, sell and convey the same in manner and form aforesaid, and that the same are free and clear from all former and other grants, bargains, sales, liens, taxes, assessments and incumbrances; of what kind or nature soever; and the above bargained premises, in the quiet and peaceable possession of the parties of the second part, their heirs, successors or assigns, against all and every other person and persons lawfully claiming or to claim the whole or any part thereof, the said parties of the first part shall and will warrant and forever defend.

IN WITNESS WHEREOF, The said parties of the first part have hereunto set their hands and seals the day and year first above written.

Signed, sealed and delivered in presence of

(sgd) H. A. D'Spain (L. S.)
(sgd) Mary D'Spain (L. S.)
(L. S.)
(L. S.)

STATE OF NEW MEXICO, } ss.
County of Quay

On this 23rd day of October, 1941, before me personally appeared H. A. D'Spain and Mary D'Spain, his wife to me known to be the persons described in and who executed the foregoing instrument and acknowledged that they executed the same as their free act and deed.

IN WITNESS WHEREOF, I have hereunto set my hand and affixed my official seal the day and year in this certificate first above written.

(Seal) (Affixed) (sgd) C. C. Davidson Notary Public.

My Commission Expires May 17, 1943

New Mexico Statutory Form-Rev. 5-75

WARRANTY DEED

453,646,831-6

Earl Beard and Lutie Ray Beard, husband and wife, as joint tenants; for consideration paid, grant to Gerald M. Wise and Rebecca R. Phillips, both single persons, as joint tenants whose address is the following described real estate in Santa Fe County, New Mexico.

See Schedule "A-4" attached hereto and made a part hereof.

SUBJECT TO: Restrictions, reservations, easements of record and taxes for 1983 and subsequent years.

523010

COUNTY OF SANTA FE ISS STATE OF NEW MEXICO

I hereby certify that this instrument was filed for record on the 9th day of August, 1983, at 10:05 o'clock A.M. and was duly recorded in Book 468, Page 26, of the public records of Santa Fe County, New Mexico. Witness my hand and Seal of Office.

MARIE VICIL PEREZ County Clerk, Santa Fe County, N.M. Deputy

THIS DEED IS BEING RE-RECORDED TO REFLECT MARITAL STATUS.

with warranty covenants.

WITNESS OUR hands and seals this 9th day of August, 1983

Earl Beard (Seal) Lutie Ray Beard (Seal)

ACKNOWLEDGMENT FOR NATURAL PERSONS


STATE OF NEW MEXICO COUNTY OF SANTA FE The foregoing instrument was acknowledged before me this 9th day of August, 1983 by Earl Beard and Lutie Ray Beard

OFFICIAL SEAL

My commission expires (Seal)

ACKNOWLEDGMENT FOR CORPORATION

STATE OF NEW MEXICO COUNTY OF The foregoing instrument was acknowledged before me this day of by of (Seal) operations, on behalf of the corporation, by commissionaries.



COUNTY OF SANTA FE ISS 522,115 STATE OF NEW MEXICO I hereby certify that this instrument was filed for record on the 10 day of August, 1983, at 10:05 o'clock A.M. and was duly recorded in Book 468, Page 26, of the public records of Santa Fe County, New Mexico. Witness my hand and Seal of Office. MARIE VICIL PEREZ County Clerk, Santa Fe County, N.M.

SCHEDULE A 1

469162 315

LOT TEN (10) AND TRACT A

A tract of land situate within the City of Santa Fe, Santa Fe County, New Mexico, more particularly described as follows:

Beginning at the southwest corner of the tract herein described, from which the center of the cover for Sanitary Sewer Mains No. 1, Line T1A2, in the intersection of Gomez Road and Sena Street, bears:

- S 06° 06' W 100.0 feet;
- S 49° 51' W 33.9 feet;

Thence from said point and place of beginning, along the following bearings and distances:

- N 06° 06' E 42.0 feet;
- S 81° 30' E 94.3 feet;
- S 06° 21' W 60.75 feet;
- N 85° 00' W 23.45 feet;
- N 05° 45' E 20.10 feet;
- N 81° 30' W 70.15 feet;

to the point and place of beginning. Being and intended to be Lot Ten (10) and a portion of Lot Five (5), Frank Anderson 204884 (cont). All as shown on plat of survey by Samuel P. Davalos, dated June 21, 1979 and amended July 20, 1983.

TRACT B

A tract of land situate within the City of Santa Fe, Santa Fe County, New Mexico, more particularly described as follows:

Beginning at the northwest corner of the tract herein described, which corner is also the northeast corner of Lot Ten (10) of the Frank Anderson 204884 Subdivision, from which the center of the cover for Sanitary Sewer Mains No. 1, Line T1A2, in the intersection of Gomez Road and Sena Street, bears:

- N 81° 30' W 94.3 feet;
- S 06° 06' W 142.0 feet;
- S 49° 51' W 33.9 feet;

Thence, from said point and place of beginning, along the following bearings and distances:

- S 06° 21' W 45.0 feet;
- S 81° 30' E 3.5 feet;
- N 06° 21' E 45.0 feet;
- N 81° 30' W 3.5 feet;

to the point and place of beginning. All as shown on plat of survey by Samuel P. Davalos, dated June 21, 1979 and amended July 20, 1983.

WARRANTY DEED

Gerald M. Wise and Rebecca R. Phillips, husband and wife

828013

to Gail Lisa Starr, a single woman, for consideration paid, grant

whose address is

Santa Fe

the following described real estate in Santa Fe County, New Mexico: A tract of land situate within the City of Santa Fe, Santa Fe County, New Mexico more particularly described as follows:

Beginning at the SW corner of this lot herein described, whence the center of sanitary sewer manhole No. 1, Line T1A2, bears the following courses: S. 06° 06' W., 100.00 feet to a point, thence N. 49° 51' W., 33.9 feet distant, thence from said point of beginning along the easterly right-of-way of Gomez Road N. 06° 06" E., 42.0 feet to the NW corner of this lot, thence leaving aforesaid right-of-way S. 81° 30' E., 94.3 feet to a point, thence S. 81° 30' E., 3.50 feet to the NE corner of this lot, thence S. 06° 21' W., 45.0 feet to a point, thence N. 81° 30' W., 3.50 feet to a point; thence S. 06° 21' W., 15.75 feet to the SE corner of this lot, thence N. 85° 00' W., 18.45 feet to a point; thence N. 05° 44' 05" E., 19.80 feet to a point, thence N. 81° 30' W., 26.55 feet to a point; thence N. 81° 30' W., 48.6 feet to the SW corner of this lot being also the point and place of beginning. All as shown on Plat of Survey entitled "Plat of Survey for Earl Beard located within the City of Santa Fe, Santa Fe County, New Mexico", prepared by Robert L. Benavides N.M.L.S., No. 5824, dated August 1983 and filed on August 18, 1983 as Document No. 522,796 and recorded in Plat Book 131, Page 796, in the records of Santa Fe County, New Mexico.

SUBJECT TO: Reservations, restrictions and easements of record.

Exhibit 9.3
1-6-26 Ltr
315 Sena Street
Page 1 of 1

with warranty covenants. WITNESS GUY S hand and seal S this 23 day of June 19 92

(Seal) Gerald M. Wise (Seal)
(Seal) Rebecca R. Phillips (Seal)

ACKNOWLEDGMENT FOR NATURAL PERSONS

STATE OF NEW MEXICO
COUNTY OF Santa Fe ss.

The foregoing instrument was acknowledged before me this 23 day of June 19 92 by Gerald M. Wise and Rebecca R. Phillips, husband and wife

My commission expires 4/29/94 (Seal) Notary Public


ACKNOWLEDGMENT FOR CORPORATION

STATE OF NEW MEXICO
COUNTY OF ss.

The foregoing instrument was acknowledged before me this day of 19

by (Title of Office) of (Name of Corporation) in Acknowledging) (State of Incorporation) corporation, on behalf of said corporation. My commission expires (Seal) Notary Public

FOR RECORDERS USE ONLY
COUNTY OF SANTA FE
STATE OF NEW MEXICO
I hereby certify that this instrument was filed for record on the 23 day of June 19 92 at 5:27 o'clock p.m. and was duly recorded in book 828 page 013 of the records of Santa Fe County. Witness my Hand and Seal of Office
Jana G. Armijo
County Clerk, Santa Fe County, N.M.
Jana G. Armijo Deputy



QUITCLAIM DEED

Monica C. Partridge, an unmarried woman, for consideration paid, quitclaims to **Thunder Moon Holdings, LLC**, a New Mexico limited liability company, whose address is 223 N. Guadalupe Street, #550, Santa Fe, New Mexico, 87501, that certain real estate commonly known as 727 Gomez Road, Santa Fe, New Mexico and more fully described as follows:

Beginning at the SW corner of this lot herein described, whence the center of sanitary sewer manhole No. 1, line T1A2, bears the following courses: S. 06°06'W., 100.00 feet to a point, thence S. 49°51'W., 33.9 feet distant, thence from said point of beginning along the easterly right of way of Gomez Road N.06°06'E., 42.00 feet to the NW corner of this lot, thence leaving aforesaid right of way S. 81°30'E., 94.30 feet to a point; thence S. 81°30'E., 3.50 feet to the NE corner of this lot, thence S.06°21'W., 45.00 feet to a point; thence n. 81°30'W., 3.50 feet to a point; thence S. 06° 21'W., 15.75 feet to the SE corner of this lot, thence N.85°00'W., 18.45 feet to a point; thence N.05°44'05"E., 19.80 feet to a point; thence N. 81°30'W., 26.55 feet to a point; thence N.81°30'W., 48.60 feet to the SW corner of this lot being also the point and place of beginning. All as shown on Plat of Survey entitled "Plat of Survey for Earl Beard located within the City of Santa Fe, Santa Fe County, New Mexico", prepared by Robert L. Benavidez, N.M.L.S. No. 5824, dated August 1983 and filed on August 18, 1983, as Document No. 522,796 and recorded in Plat Book 131, Page 046, in the records of Santa Fe County, New Mexico.

WITNESS my hand and seal this ^{9th} day of April, 2015.


Monica C. Partridge


ACKNOWLEDGMENT

STATE OF NEW MEXICO)
) ss.
COUNTY OF SANTA FE)



OFFICIAL SEAL
Gary S. Friedman
Notary Public
State of New Mexico
My Commission Expires.

The foregoing instrument was acknowledged before me this ^{9th} day of April, 2015, by Monica C. Partridge.


Notary Public

My Commission Expires:
^{1/6/2017}

SEC CLERK RECORDED 04/10/2015

WARRANTY DEED

THUNDER MOON HOLDINGS, LLC, a New Mexico limited liability company, for consideration paid, grants to THE BRIAN & WENDY LUKAS LIVING TRUST dated September 9, 2016, whose address is 825 Santa Barbara Road, Berkeley, CA 94707 the following described real estate in Santa Fe County, New Mexico:

Beginning at the SW corner of this lot herein described, whence the center of sanitary sewer manhole No. 1, line T1A2, bears the following courses: S. 06° 06' W., 100.00 feet to a point, thence S. 49° 51' W., 33.9 feet distant, thence from said point of beginning along the easterly right of way of Gomez Road N. 06° 06' E., 42.00 feet to the NW corner of this lot, thence leaving aforesaid right of way S. 81° 30'E., 94.30 feet to a point; thence S. 81° 30' E., 3.50 feet to the NE corner of this lot, thence S. 06° 21' W., 45.00 feet to a point; thence N. 81° 30' W., 3.50 feet to a point; thence S. 06° 21' W., 15.75 feet to the SE corner of this lot, thence N. 85° 00' W., 18.45 feet to a point; thence N. 05° 44' 05" E., 19.80 feet to a point; thence N. 81° 30' W., 26.55 feet to a point; thence N. 81° 30' W., 48.60 feet to the SW corner of this lot being also the point and place of beginning. All as shown on Plat of Survey entitled "Plat of Survey for Earl Beard located within the City of Santa Fe, Santa Fe County, New Mexico", prepared by Robert L. Benavides, N.M.L.S. No. 5824, dated August 1983 and filed on August 18, 1983 as Document No. 522,796 and recorded in Plat Book 131, Page 046, in the records of Santa Fe County, New Mexico.

SUBJECT TO: Restrictions, Reservations and Easements of record.

with warranty covenants.

Witness my hand(s) and seal this 9th of October, 2020.

THUNDER MOON HOLDINGS, LLC

Monica Partridge
By Monica Partridge, Its Sole Member



COUNTY OF SANTA FE }
STATE OF NEW MEXICO } ss
WARRANTY DEED
PAGES: 1
I Hereby Certify That This Instrument Was e-Recorded for
Record On The 9TH Day Of October, A.D., 2020 at 03:43:26 PM
And Was Duly Recorded as Instrument # 1930778
Of The Records Of Santa Fe County
Witness My Hand And Seal Of Office
Geraldine Salazar
Deputy - VDURAN County Clerk, Santa Fe, NM

ACKNOWLEDGMENT FOR NATURAL PERSONS

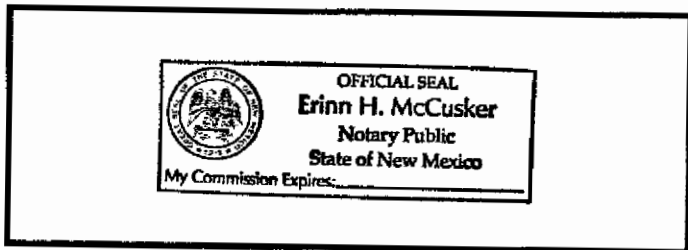
STATE OF NEW MEXICO

COUNTY OF SANTA FE

This instrument was acknowledged before me on October 9, 2020, by Monica Partridge, in her capacity as Sole member of THUNDER MOON HOLDINGS, LLC.

My Commission Expires: 4/18/21

Geraldine Salazar
Notary Public



B1008

WARRANTY DEED

315 Sena Street
Page 1 of 1

The Dorsey Company, Stationers, Santa Fe, N. M.—CI4234

H. A. D'SPAIN, ET UX
TO

EARL BEARD, ET UX
STATE OF NEW MEXICO, } ss. #68617
County of Santa Fe

I hereby certify that this instrument was filed for record on the 22nd day of April A. D. 1942, at 2:57 o'clock P. M., and was duly recorded in Book 22 page 317

E. J. MARTINEZ
County Clerk
(sgd) L. Ortiz
Deputy
(Seal)

THIS INDENTURE, Made the 23rd day of October, in the year of our Lord One Thousand, Nine Hundred and forty one, between H. A. D'Spain and Mary D'Spain, his wife,

of the County of Quay, State of New Mexico parties of the first part, and Earl Beard and Lutie Ray Beard, husband and wife, as joint tenants, with full rights of survivorship, and not as tenants in common, of the County of Santa Fe, State of New Mexico, parties of the second part.

WITNESSETH, that the said parties of the first part, for and in consideration of the sum of Six Hundred Dollars, and other Dollars lawful money of the United States of America, to them

in hand paid by the said parties of the second part, the receipt whereof is hereby confessed and acknowledged, and the said parties of the second part forever released and discharged therefrom, have granted, bargained, sold, remised, released, conveyed, aliened, and confirmed, and by these presents do grant, bargain, sell, remise, release, convey, alien and confirm unto the said parties of the second part, and to their heirs, assigns, or successors, forever, all the following described lot_s or parcel_s of land and real estate, situate, lying and being in the County of Santa Fe, in Ward No. 2 of the City of Santa Fe, State of New Mexico, to-wit:

All of the Lots numbered Four (4) and Ten (10), as shown on map showing subdivision of land belonging to Frank Andrews in Precinct 4, Santa Fe New Mexico, according to plat made by George M. Neel, licensed engineer September 2, 1929, the said above described lots being in what is known as Andrews' Sena Street Sub-Division.

This conveyance is to the grantees and to the survivor of them, as joint tenants, and not as tenants in common.

(\$3.30 I.R.S. Affixed & Cancelled)

Together with all and singular the hereditaments, lands, tenements, and appurtenances thereunto belonging or in anywise appertaining and the reversion and reversions, remainder and remainders, rents, issues and profits thereof; and all the estate, right, title, interest, claim, or demand whatsoever of the said parties of the first part, either in law or equity, of, in, and to the above bargained premises, with the hereditaments and appurtenances.

TO HAVE AND TO HOLD, the said premises above bargained and described, with the appurtenances unto the said parties of the second part, for their heirs, successors or assigns forever.

And the said parties of the first part, for their heirs, executors, administrators, successors or assigns, doth covenant, grant, bargain and agree to and with the said parties of the second part, their heirs, executors, administrators, successors or assigns, that at the time of the ensembling and delivery of these presents they are well seized of the premises above conveyed as of a good, sure, perfect and indefeasible estate of inheritance in law in fee simple and have good right, full power, and lawful authority to grant, bargain, sell and convey the same in manner and form aforesaid, and that the same are free and clear from all former and other grants, bargains, sales, liens, taxes, assessments and incumbrances; of what kind or nature soever; and the above bargained premises, in the quiet and peaceable possession of the parties of the second part, their heirs, successors or assigns, against all and every other person and persons lawfully claiming or to claim the whole or any part thereof, the said parties of the first part shall and will warrant and forever defend.

IN WITNESS WHEREOF, The said parties of the first part have hereunto set their hands and seals the day and year first above written.

Signed, sealed and delivered in presence of

(sgd) H. A. D'Spain (L. S.)
(sgd) Mary D'Spain (L. S.)
(L. S.)
(L. S.)

STATE OF NEW MEXICO, } ss.
County of Quay

On this 23rd day of October, 1941, before me personally appeared H. A. D'Spain and Mary D'Spain, his wife to me known to be the persons described in and who executed the foregoing instrument and acknowledged that they executed the same as their free act and deed.

IN WITNESS WHEREOF, I have hereunto set my hand and affixed my official seal the day and year in this certificate first above written.

(Seal) (Affixed) (sgd) C. C. Davidson Notary Public.

My Commission Expires May 17, 1943

whose address is ... Santa Fe ... County, New Mexico:

See Exhibit "A" attached hereto and made a part hereof

SUBJECT TO: Reservations, restrictions and easements of record and taxes for 1986 and subsequent years.

Exhibit 10.2
1-6-26 Ltr
315 Sena Street
Page 1 of 1

with warranty covenants.

WITNESS hand and seal this 26th day of February 19 86
Dorothy B. Davis (Seal) Alexander D. Dority (Seal)
Wendy D. Dority (Seal)

ACKNOWLEDGMENT FOR NATURAL PERSONS

STATE OF NEW MEXICO

COUNTY OF Santa Fe } ss.

The foregoing instrument was ncknowledged before me this 26th day of February 19 86 by Dorothy B. Davis, Alexander D. Dority and Wendy D. Dority

My commission expires: August 18, 1989 (Seal)

Liz Cale Notary Public

ACKNOWLEDGMENT FOR CORPORATION


STATE OF NEW MEXICO

COUNTY OF } ss.

The foregoing instrument was acknowledged before me this day of 19

of corporation, on behalf of said corporation.

My commission expires: (Seal)



587558
COUNTY OF SANTA FE)
STATE OF NEW MEXICO)
I hereby certify that this instrument was filed for record on the 5 day of March A.D. 19 86 at 3:08 o'clock P.M. and was duly recorded in book 544 page 216 of the records of Santa Fe County
Witness my Hand and Seal of Office
ANGIE VIGIL PEREZ
County Clerk, Santa Fe County, N.M.
For Recorder's Use Only

1.1. 14341 LC

Exhibit "A"

Exhibit 10.2

1-6-26 Ltr

315 Sena Street

Page 2 of 1

A certain tract of land situate within the City of Santa Fe, Santa Fe County, New Mexico, more particularly described as follows:

Beginning at the southwest corner of the tract herein described, from which the center of the cover for Sanitary Sewer Manhole No. 1, Line T1 R2, in the intersection of Gomez Road and Sena Street, bears:

S 49 deg. 51' W 33.9 feet;

thence from said point and place of beginning, along the following bearings and distances:

N 06 deg. E 100.0 feet;

S 81 deg. 30' E 48.6 feet;

S 06 deg. 06' W 100.0 feet;

N 81 deg. 30' W 48.6 feet,

to the point and place of beginning. Being and intended to be Lot Four (4), Frank Andrews Subdivision. All as shown on plat of survey by Robert L. Benavides, dated August, 1983 and entitled "Plat of Survey For Earl Beard".

WARRANTY DEED

A. J. Taylor and N. L. Howard

TO
W. C. Hampel and wife

STATE OF NEW MEXICO,)
County of Santa Fe) ss. #34612

I Herby certify that this instrument was filed for record on the 13 day of December A. D. 1927, at 4 o'clock P M., and was duly recorded in Book 7, page 8

M. C. Safford
County Clerk

Deputy

THIS INDENTURE, Made the fifth day of December in the year of our Lord One Thousand, Nine Hundred and twenty seven between A. J. Taylor and J. Elizabeth Taylor his wife and N. L. Howard and Trenna Mae Howard, his wife of Santa Fe, N.M. parties of the first part, and W. C. Hampel and Margaret Hampel, his wife of Santa Fe, N.M. parties of the second part.

WITNESSETH, that the said parties of the first part, for and in consideration of the sum of Ten (\$10.00) Dollars and other valuable considerations lawful money of the United States of America, to them

in hand paid by the said parties of the second part, the receipt whereof is hereby confessed and acknowledged, and the said parties of the second part forever released and discharged therefrom; ha ve granted, bargained, sold, remised, released, conveyed, aliened, and confirmed, and by these presents do grant, bargain, sell, remise, release, convey, alien and confirm unto the said parties of the second part, and to their heirs, assigns, or successors, forever, all the following described lot s or parcel s of land and real estate, situate, lying and being in the County of Santa Fe, State of New Mexico, to-wit:

Lots twelve, thirteen and fourteen (12, 13, 14) Block Five (5)
Don Diego Addition to the City of Santa Fe, N.M.

Together with all and singular the hereditaments, lands, tenements, and appurtenances thereunto belonging or in anywise appertaining and the reversion and reversions, remainder and remainders, rents, issues and profits thereof; and all the estate, right, title, interest, claim, or demand whatsoever of the said parties of the first part, either in law or equity, of, in, and to the above bargained premises, with the hereditaments and appurtenances.

TO HAVE AND TO HOLD, the said premises above bargained and described, with the appurtenances unto the said parties of the second part, their heirs, successors or assigns forever.

And the said parties of the first part, for their heirs, executors, administrators, successors or assigns, doth covenant, grant, bargain and agree to and with the said parties of the second part, their heirs, executors, administrators, successors or assigns, that at the time of the enscaling and delivery of these presents they are well seized of the premises above conveyed as of a good, sure, perfect and indefeasible estate of inheritance in law in fee simple and ha ve good right, full power, and lawful authority to grant, bargain, sell and convey the same in manner and form aforesaid, and that the same are free and clear from all former and other grants, bargains, sales, liens, taxes, assessments and incumbrances, of what kind or nature soever; and the above bargained premises, in the quiet and peaceable possession of the parties of the second part, their heirs, successors or assigns, against all and every other person and persons lawfully claiming or to claim the whole or any part thereof, the said parties of the first part shall and will warrant and forever defend.

IN WITNESS WHEREOF, The said parties of the first part have hereunto set their hand s and seal s the day and year first above written.

Signed, sealed and delivered in presence of

A. J. Taylor (L. S.)
N. L. Howard (L. S.)
J. Elizabeth Taylor (L. S.)
Trenna Mae Howard (L. S.)

STATE OF NEW MEXICO,)
County of Santa Fe) ss.

On this 5th day of December, 1927, before me personally appeared A. J. Taylor and J. Elizabeth Taylor, his wife, and N. L. Howard and Trenna Mae Howard, his wife to me known to be the person s described in and who executed the foregoing instrument and acknowledged that they executed the same as their free act and deed.

IN WITNESS WHEREOF, I have hereunto set my hand and affixed my official seal the day and year in this certificate first above written.

Ida G. Krick
Notary Public
Notary Public Santa Fe County, New Mexico

(Notary seal)
My commission expires October 27, 1929

WARRANTY DEED

821517

.. William K. Scarborough & Pamela G. Scarborough, his spouse.....
 to Karen Ohlgemuth, an unmarried woman.....
 whose address is c/o Ann Talmadge, 322 Montezuma Ste. A, Santa Fe, NM 87501.....
 the following described real estate in Santa Fe County, New Mexico:

Exhibit 11.4
 1-6-26 Ltr
 315 Sena Street
 Page 1 of 1

See Exhibit "A" attached hereto and made a part hereof.


Subject to: Reservations, restrictions, easements of record and taxes for the year 1992 and subsequent years.

with warranty covenants.

WITNESS OUR hand and seal this 28th day of May, 1992.
 William K. Scarborough (Seal) Pamela G. Scarborough (Seal)
 William K. Scarborough (Seal) Pamela G. Scarborough (Seal)

ACKNOWLEDGEMENT FOR NATURAL PERSONS

STATE OF NEW MEXICO } ss.
 COUNTY OF Santa Fe }
 The foregoing instrument was acknowledged before me this 28th day of May, 1992 by William K. Scarborough & Pamela G. Scarborough.
 My commission expires: (Seal)



ACKNOWLEDGEMENT FOR CORPORATION

STATE OF NEW MEXICO } ss.
 COUNTY OF }
 The foregoing instrument was acknowledged before me this day of 19 of (name of officer) (state of officer)
 of (name of corporation) (state of incorporation)
 corporation, on behalf of said corporation.
 My commission expires: (Seal) Notary Public

COUNTY OF SANTA FE 888 775091
 STATE OF NEW MEXICO }
 I hereby certify that this instrument was filed for record on the 2nd day of June A.D. 1992 at 10:31 a.m. and was duly recorded on page 517-518 of the records of Santa Fe County.
 Witness my Hand and Seal of Office
 Jona G. Armijo
 County Clerk, Santa Fe County, N.M.
 Veronica Escobar
 Deputy
 Notary Stamp



821518

Exhibit "A"

That certain tract of land lying, being and situate in Santa Fe, New Mexico at 311 Sena St. originally shown on a plat by George Rivera (PS 3149) dated March 16, 1982 and titled "PLAT OF SURVEY FOR W.G. HAMPEL, WARD NO. 2 SANTA FE, N.M.", and filed in the Office of the Santa Fe County Clerk in Plat Book 113 on page 9 as rec. no. 494,007 and resurvey by Guy D. Hayden as shown on his plat dated 19 May 1992 and titled "LANDS SURVEYED AT 311 SENA STREET, SANTA FE, NEW MEXICO" and bearing his plat no. 58/92 and more particularly described as follows, to wit:

Begin at a nail at the back of the walk on the north line of the right of way of Sena Street from which the center of the cover for sanitary sewer manhole T1A2-2 bears S 70° 09' 10" E 126.43 ft. distant; thence N 81° 16' 15" W, along said right of way, 51.05 ft. to a point; thence N 6° 20' 25" E 81.52 ft. to a nail; thence N 6° 07' 30" E 15.67 ft. to an iron pipe; thence S 77° 52' 50" E 3.67 ft. to an iron pipe; thence N 6° 56' 35" E 44.18 ft. to a rebar; thence S 81° 06' 10" E 46.81 ft. to a rebar; thence S 6° 25' 50" W 40.66 ft. to a rebar; thence S 6° 12' W 100.37 ft. to the point and place of beginning.

LEASE

THIS INDENTURE, made this 14th day of OCTOBER, 1983, by and between EARL BEARD and LUTIE RAY BEARD, husband and wife, as joint tenants, hereinafter, whether singular or plural, masculine, feminine, or neuter, designated as "Lessor", which expression shall include Lessor's heirs, executors, administrators, assigns, and successors in interest, and GERALD M. WISE and REBECCA R. PHILLIPS, both single persons, as joint tenants, hereinafter, whether whether singular or plural, masculine, feminine, or neuter, designated as "Lessee", which expression shall include all Lessees, jointly and severally, and shall include Lessee's heirs, executors, administrators, assigns, and successors in interest, WITNESSETH:

Lessor, for and in consideration of the covenants and agreements herein contained to be kept and performed by Lessee, Lessee's heirs, executors, administrators, assigns, and successors in interest, and upon the terms and conditions herein contained, does hereby let, lease, and demise to Lessee the following-described premises, hereinafter called "Premises", situate in SANTA FE, County of SANTA FE, State of New Mexico, to-wit:

A tract of Land situate within the City of Santa Fe, Santa Fe County, New Mexico, more particularly described as follows:

Beginning at the northwest corner of the tract herein described from which the center of the cover for Sanitary Sewer Manhole No. 1, Line T1A2, in the intersection of Gomez Road and Sena Street, bears:

N 81° 30' W, 70.15 feet;

S 06° 06' W, 100.00 feet;

S 49° 51' W, 33.90 feet;

thence, from said point and place of beginning, along the following bearings and distances:

S 05° 45' W, 20.10 feet;

S 85° 00' E, 5.00 feet;

N 05° 44' 05" E, 19.80 feet;

TATC

TI 11322

FIRST LEASE AMENDMENT

This First Lease Amendment is made by and between #315 Sena Street, LLC, a New Mexico limited liability company ("Lessor") and Brian Lukas and Wendy Lukas as Trustees for The Brian & Wendy Lukas Living Trust dated September 9, 2016 ("Lessee") and becomes effective on the last date signed by a party.

Recitals

R-1 Lessor is the owner of Lot 5, commonly known as #315 Sena Street, Santa Fe, New Mexico and legally described as Lot 5 of the Frank Andrews Subdivision as shown and delineated on plat of survey entitled "Boundary Survey for Wendy Kapp, #315 Sena St, Lot 5, Frank Andrews Subdivision within projected Section 25, Township 17 North, Range 9 East..." filed in the office of the County Clerk, Santa Fe County, New Mexico on July 21, 2006 in Plat Book 629, Pages 41-42 as Document No. 1143007 ("Lot 5").

R-2 Lessee is the owner of Lot 10, commonly known as 727 Gomez Road, Santa Fe, New Mexico and legally described in the Warranty Deed dated October 9, 2020 and recorded as Instrument #1930778 with the Santa Fe County Clerk on October 9, 2020 ("Lot 10").

R-3 The Prior owners of Lot 10 and Lot 5 entered into a Lease, dated October 14, 1983 and recorded as Instrument 527422 at Book 473, Page 266 with the Santa Fe County Clerk on October 21, 1983 (the "Lease").

R-4 At the time of recording of the Lease, Lot 5 was owned by Earl and Lutie Beard.

R-5 At the time of the recording of the Lease, Lot 10 was owned by Gerald M. Wise and Rebecca R. Phillips.

R-6 The leased area is legally described in the Lease, defined in the Lease as the "Premises", and comprises roughly and approximately 111 square feet.

R-7 The Lease term is for 99 years and contains an option to renew.

R-8 The current owners of Lot 5 (Lessor) and Lot 10 (Lessee) desire to amend the Lease to ensure that the Premises as used by Lessee, continues to comply with current setback requirements of the City of Santa Fe zoning ordinance as applied to Lot 5.

Agreement

For adequate consideration, the receipt and sufficiency of which are acknowledged, Lessor and Lessee agree as follows, adding and incorporating the following new paragraphs into the Lease:

4. Lessee agrees that the Premises constitutes and contains the required five (5) foot setback area as mandated by City of Santa Fe's Land Development Code. Lessee shall use the Premises in compliance with the City of Santa Fe Code, including Chapter 14, the Land



COUNTY OF SANTA FE } STATE OF NEW MEXICO } ss	FIRST AMENDMENT PAGES: 3
I Herby Certify That This Instrument Was e-Recorded for Record On The 13TH Day Of February, A.D., 2026 at 01:21:54 PM And Was Duly Recorded as Instrument # 2077151 Of The Records Of Santa Fe County	
Deputy - JOCHOA	Witness My Hand And Seal Of Office Katharine E. Clark County Clerk, Santa Fe, NM

Development Code, as amended as it relates to Lot 5. Lessee shall not construct or install anything on the Premises unless in compliance with the City of Santa Fe Code, as amended.

5. This First Lease Amendment shall run with the land and be binding upon the owners of Lot 5 and Lot 10 while owned by Lessor and Lessee and be binding upon and inure to the benefit of their respective successors, assigns, heirs.

6. Defined terms used in the Lease shall have the same meanings when used in this First Lease Amendment.

7. Recitals of the First Lease Amendment are incorporated as operative provisions.

8. Except as expressly amended herein, all other terms of the Lease remain in full force and effect.

9. This First Lease Amendment may be executed in counterparts, including electronic or imaged signatures, each of which shall be deemed an original.

Agreed to by:

Lessor (Lot 5)

315 Sena Street, LLC


[Handwritten Signature]
By John Kozuch, its authorized member

Date: 2/13/2026

ACKNOWLEDGMENT

STATE OF New York
COUNTY OF Suffolk

This instrument was acknowledged before me on this 13 day of February, 2026 by John Kozuch as the authorized member of 315 Sena Street, LLC



[Handwritten Signature] 2/13/2026

Lessee (Lot 10)
[Signature]

Date: 2/12/26

By Brian Lukas as Trustee for The Brian & Wendy Lukas Living Trust dated September 9, 2016

[Signature]

Date: Feb 12 2026

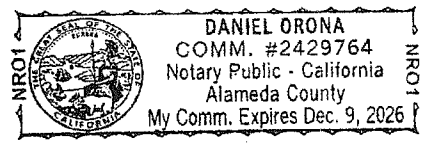
By Wendy Lukas as Trustee for The Brian & Wendy Lukas Living Trust dated September 9, 2016

ACKNOWLEDGMENTS

STATE OF California
COUNTY OF Alameda

This instrument was acknowledged before me on this 12th day of February, 2026 by Brian Lukas as Trustee for The Brian & Wendy Lukas Living Trust dated September 9, 2016.

[Signature]
Signature of notarial officer
Title or Rank

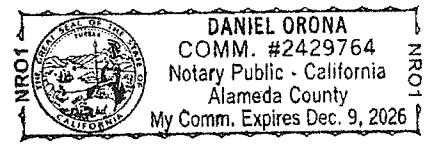


My commission expires: 12/09/2026

STATE OF California
COUNTY OF Alameda

This instrument was acknowledged before me on this 12th day of February, 2026 by Wendy Lukas as Trustee for The Brian & Wendy Lukas Living Trust dated September 9, 2016.

[Signature]
Signature of notarial officer
Title or Rank



My commission expires: 12/09/2026



Michael J. Garcia, Mayor

CERTIFICATE OF COMPLIANCE AS LEGAL LOT OF RECORD

RE: Legal Lot of Record status for a parcel identified as 315 Sena St, on a recorded Warranty Deed entitled “John T. Scott and Deborah R. Scott, husband and wife as joint tenants with rights to survivorship for consideration paid, grant to Christopher A. Olson, an unmarried man and Alden C. Olson and Barbara H. Olson, husband and wife, all as joint tenants with rights of survivorship,” recorded by the Office of the Santa Fe County Clerk on February 7, 2014, as Instrument Number 1729537. (hereinafter, the “Property”).

In compliance with Santa Fe City Code (SFCC) 1987 Section §14-2.1.E.XI.b, this Certificate of Compliance documents status as a legal lot of record for the property referenced above.

This determination is based on review of the following documents:

1. Amended Plat Geo. M. Neel of “Map Showing Subdivision of Land Belonging to Frank Andrews” recorded by the Office of the Santa Fe County Clerk on March 10, 1930, in Book 2 Page 205.
2. Warranty Deed from “C. O. Faulk and Irene Faulk, his wife, for consideration paid, grant to Earl Beard and Lutie Ray Beard, as joint tenants with right to survivorship,” recorded by the Office of the Santa Fe County Clerk on October 3, 1957, in Book 224 Page 846.
3. Warranty Deed from “Earl Beard and Lutie Ray Beard, husband and wife, for consideration paid, grant to, Dorothy B. Davis, a single woman and Alexander D. Dority and Wendy O. Dority, husband and wife as joint tenants, all as tenants-in-common,” recorded by the Office of the Santa Fe County Clerk on October 21, 1983 in Book 473, Page 702.
4. Warranty Deed from “John T. Scott and Deborah R. Scott, husband and wife as joint tenants with rights to survivorship for consideration paid, grant to Christopher A. Olson, an unmarried man and Alden C. Olson and Barbara H. Olson husband and wife, all as joint tenants with rights to survivorship,” recorded in the Office of the Santa Fe County Clerk on February 7, 2014 as Instrument No. 1729537.
5. Warranty Deed from “H. A. D’Spain, ET UX to Earl Beard, ET UX” recorded in the Office of the Santa Fe County Clerk on April 22, 1942, in Book 22 Page 317 as Instrument No. 68617.
6. Warranty Deed from “Earl Beard and Lutie Ray Beard, husband and wife as joint tenants to Gerald M. Wise and Rebecca R. Phillips, both single persons as joint tenants,” recorded in the Office of the Santa Fe County Clerk on August 22, 1983, in Book 464 pages 161-162 as Instrument No. 523010.
7. “Plat Showing Survey of Property for Earl Beard and Lutie Ray Beard located within the Lots 4, 5, 10, Frank Andrews Subdivision,” recorded in the Office of the Santa Fe County Clerk on February 5, 1981 in Book 97 Page 13 as Instrument No. 473104.

City Council

Alma G. Castro, District 1
Patricia Feghali, District 1

Elizabeth “Liz” Barrett, District 2
Paul C. Bustamante, District 2

Lee Garcia, Mayor Pro Tem, District 3
Pilar F.H. Faulkner, District 3

Jamie Cassutt, District 4
Amanda Chavez, District 4

