



Agenda

**Regular Meeting of the Public
Safety Committee
October 21, 2025 at 4:00 PM
City Council Chambers, City
Hall
200 Lincoln Avenue**

Procedures for Public Safety Committee Meeting

1. Call to Order
2. Roll Call
3. Approval of Agenda
4. Approval of Minutes
 - a. September 16, 2025, Public Safety Committee minutes
5. Presentations
 - a. Public Safety Package sponsored by Pilar Faulkner, Lee Garcia, and Amanda Chavez
 - b. Public Safety for ALL Santa Fe Residents by Ivan Cenejo
6. Action Items
7. Discussion Items
 - a. Pick and vote upon work session dates. The Council conference room is available at 4:00 p.m. on the following Tuesdays: October 28, 2025, November 4, 2025, November 25, 2025, and December 2, 2025.
8. Matters From Police, Chief Paul Joye
 - a. September 2025 Crime Stats and Mapping
 - b. September 2025 My90 survey results
9. Matters from Fire, Chief Brian Moya
10. Matters from Emergency Management Interim Director Kyle Morgan
11. Matters from RECC, Director Roberto Lujan
12. Matters from the Committee
13. Matters from the Chair

14. Next Meeting: November 25, 2025

15. Adjourn

Persons with disabilities in need of accommodations, contact the City Clerk's office at 955-6521, five (5) working days prior to meeting date.

**Regular Meeting of the Public Safety Committee
September 16, 2025, at 4:00 PM
City Council Chambers, City Hall
200 Lincoln Avenue
MINUTES**

1. Call to Order

Start time: 4:04 p.m.

2. Roll Call

MEMBERS PRESENT

Councilor Amanda Chavez
Member James Bolleter
Member Bruce Finger
Member Steven Pilcher
Member Aurora Martinez
Member Cameron Crawford
Member Aric Wheeler

MEMBERS EXCUSED

Member Christine Robertson
Member Lisa Liswood

There was a quorum.

OTHERS IN ATTENDANCE Police Chief Paul Joye, Deputy Chief of Police Thomas Grundler, Fire Chief Moya, Interim Emergency Management Director Kyle Morgan, Police Captain Jimmie Montoya, Crime Analyst Cassandra Tapia, Sgt. Griffith, Mayor Webber, Deputy City Manager Andrea Phillips, and Katherine Christner.

3. Approval of Agenda

MOTION: a motion was made by Member Bolleter, seconded by Member Wheeler, to Approve the Agenda.

VOTE: The motion was passed on a voice vote.

For: Chair Chavez, Member Bolleter, Member Martinez, Member Finger, Member Pilcher, Member Crawford, and Member Wheeler.

Against: None

Abstain: None

4. Approval of Minutes

MOTION: A motion was made by Member Bolleter, seconded by Member Wheeler, to Approve the Minutes.

VOTE: The motion was passed on a voice vote.

For: Chair Chavez, Member Bolleter, Member Martinez, Member Finger, Member Pilcher, Member Crawford and Member Wheeler.

Against: None

Abstain: None

Approve August 19, 2025, Minutes

5. Presentations

6. Action Items

7. Matters from Police, Chief Paul Joye

a. August 2025 Crime Stats and Crime Mapping

8. Matters from Fire, Chief Brian Moya

9. Matters from Emergency Management Interim Director Kyle Morgan

10. Matters from RECC, Director Roberto Lujan

11. Discussion Items.

a. Pick and vote upon two work session dates.

12. Matters from the Committee

13. Matters from the Chair

14. Next Meeting: October 21, 2025

15. Adjourn

End time: 4:51 p.m.



Liaison

Chair



Crime Data

01-01-25 to 09-30-25

Base Occurrences

2025	Jan	Feb	Mar	Apr	May	Jun	Jul	Aug	Sep	Oct	Nov	Dec	Total
Homicide Offenses	1	0	1	1	0	0	1	1	1				6
Robbery	5	5	6	6	5	6	3	9	7				52
Motor Vehicle Theft	70	37	23	38	33	50	34	26	28				339
Arson	4	2	1	0	5	4	0	2	1				19
Sex Offenses, Forcible	4	14	12	10	3	8	9	13	12				85
Burglary/Breaking & Entering	65	41	51	42	47	53	61	55	63				478
Larceny/Theft Offenses	268	222	200	215	214	237	243	281	246				2126
Assault Offenses	170	156	211	190	231	205	207	200	192				1762

	Prior Month Changes		
	AUGUST	SEPTEMBER	Changes
Homicide Offenses	1	1	0.00%
Robbery	9	7	-22.22%
Motor Vehicle Theft	26	28	7.69%
Arson	2	1	-50.00%
Sex Offenses, Forcible	13	12	-7.69%
Burglary/Breaking & Entering	55	63	14.55%
Larceny/Theft Offenses	281	246	-12.46%
Assault Offenses	200	192	-4.00%

YTD - Year to Year Changes		
2024	2025	Changes
4	6	50.00%
48	52	8.33%
461	339	-26.46%
15	19	26.67%
70	85	21.43%
577	478	-17.16%
2261	2126	-5.97%
1345	1762	31.00%

RESPONSE TIMES - Monthly Changes			
Median Time - Call Start to Dispatch			
	AUGUST	SEPTEMBER	Changes
Priority 1	0:12:56	0:12:48	-1.03%
Priority 2	0:22:12	0:22:52	3.00%
Priority 3	0:38:38	0:37:51	-2.03%

RESPONSE TIMES - Monthly Changes			
Median Time - Dispatch to Arrival			
	AUGUST	SEPTEMBER	Changes
Priority 1	0:07:20	0:06:56	-5.45%
Priority 2	0:07:19	0:07:30	2.51%
Priority 3	0:09:07	0:08:58	-1.65%

2024	2025	Changes
4781	4867	1.80%

Overall Total

**denotes an increase

CALLS FOR SERVICE			
Monthly Changes			
	AUGUST	SEPTEMBER	Changes
Dispatched	5138	4814	-6.31%
Self Initiated	2147	2274	5.92%
Total	7285	7088	-2.70%



Santa Fe Crime Map

Adult / Juvenile:

All



Map Status:

All

District:

All

Zone:

All

Sector:

All

Created Date:

Last 1 Months (Calendar icon)

9/1/2025 - 9/30/2025

Switch Map Style (Heat/Point Map)

NIBRS Code:

All

NIBRS Offense:

All

Offense Description:

All

Offense Category:

HOMICIDE OFFENSES

Address:

All

Completion:

All

Reset Filters

Total Offenses

1

Total Incidents (May be Inclusive of Multiple Offenses)

1

Offense Categories (NIBRS) - Completed

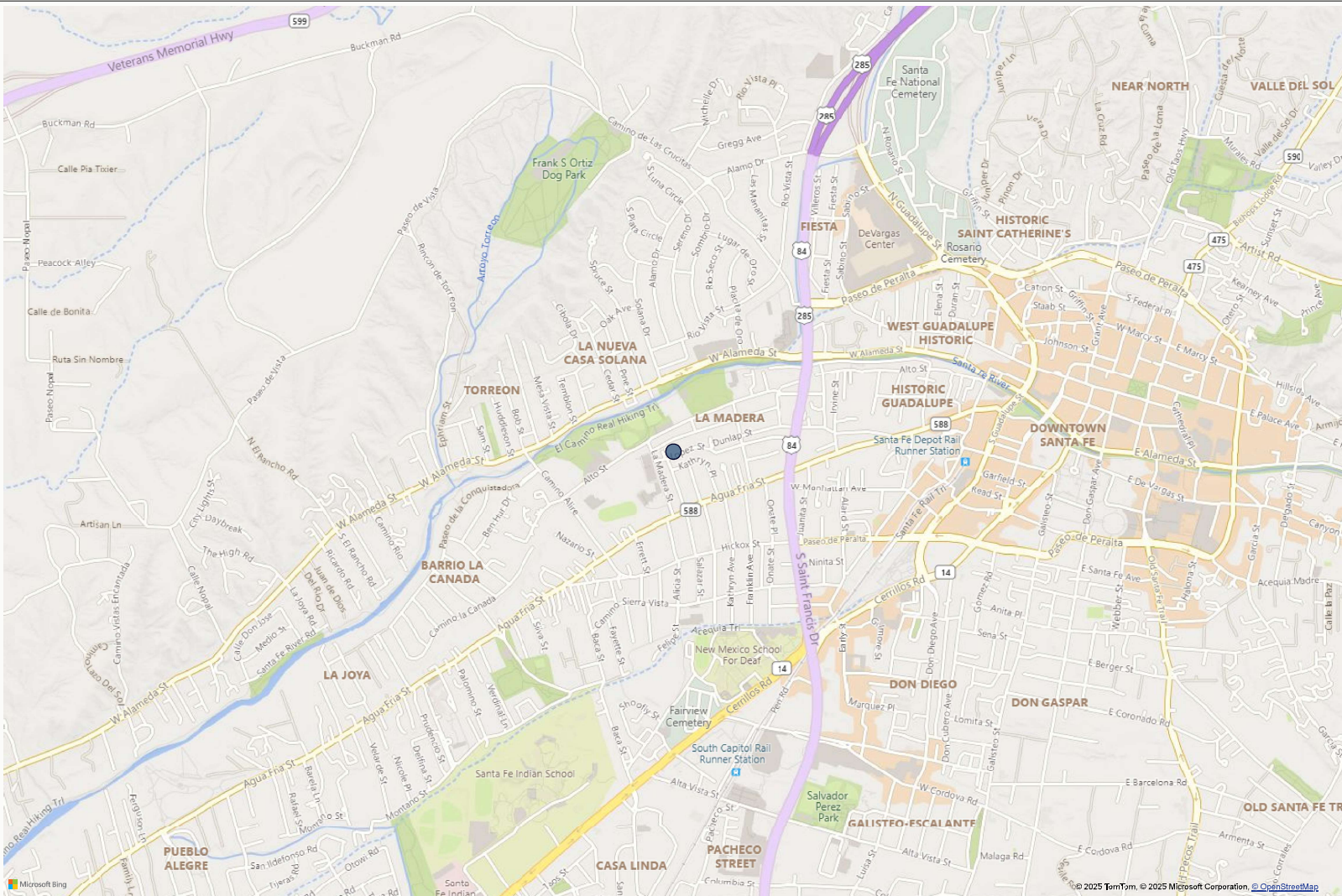
Completion ● COMPLETED

1



HOMICIDE OFFENSES

Offense Categories (NIBRS) - Attempted



1 offenses mapped.

0 offenses not mapped due to missing and/or incomplete geographic information. Offenses are still counted in other visuals.



Santa Fe Crime Map

Adult / Juvenile:

All



Map Status:

All

District:

All

Zone:

All

Sector:

All

Created Date:

Last 1 Months (Calend...)

9/1/2025 - 9/30/2025

Switch Map Style (Heat/Point Map)

Reset Filters

NIBRS Code:

All

NIBRS Offense:

All

Offense Description:

All

Offense Category:

ASSAULT

Address:

All

Completion:

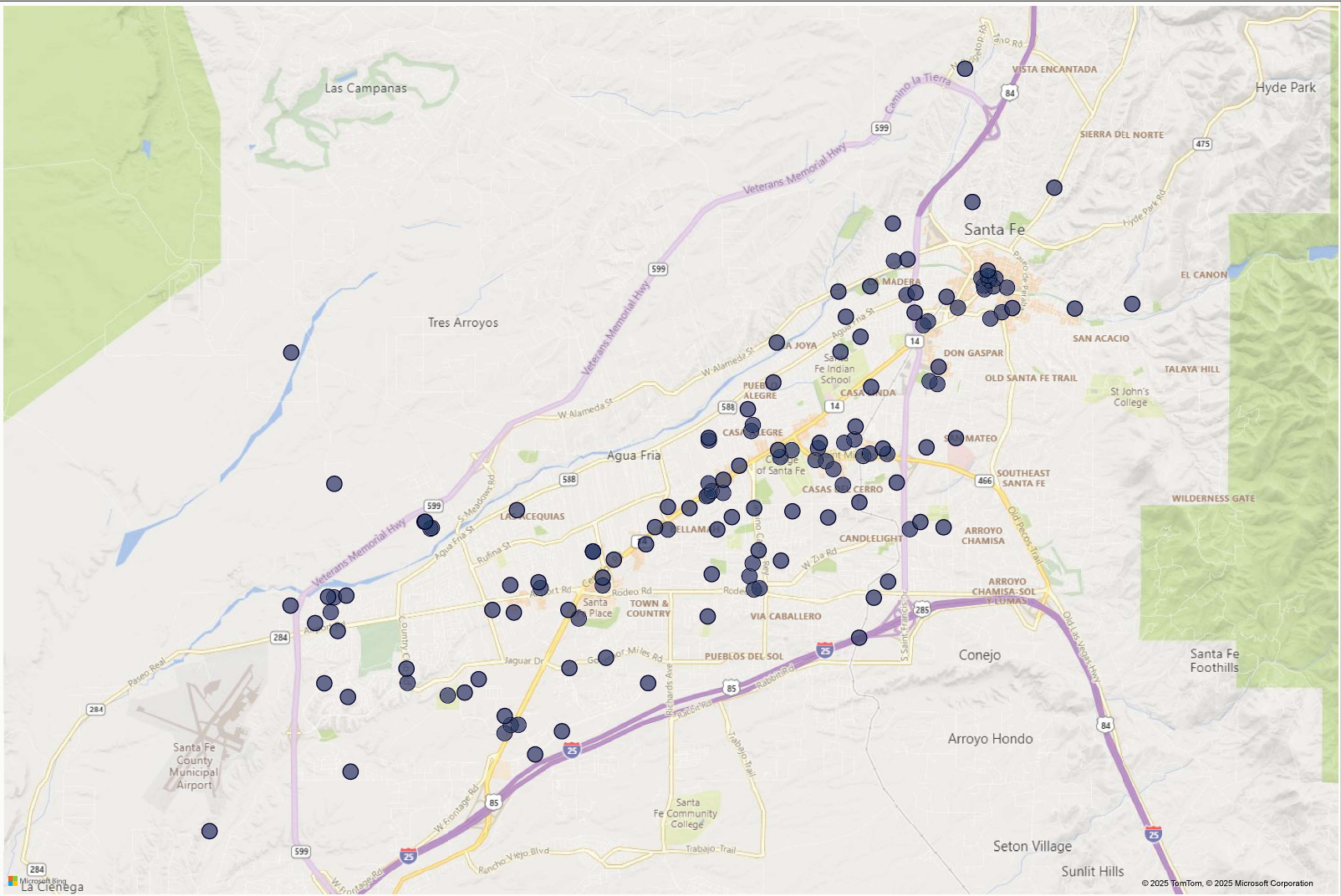
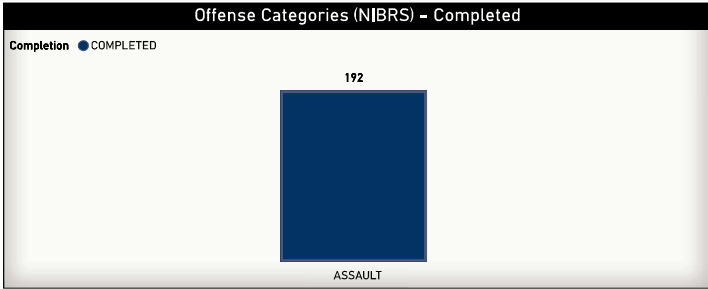
All

Total Offenses

192

Total Incidents (May be Inclusive of Multiple Offenses)

159



181 offenses mapped.

11 offenses not mapped due to missing and/or incomplete geographic information. Offenses are still counted in other visuals.



Santa Fe Crime Map

Adult / Juvenile:

All



Map Status:

All

District:

All

Zone:

All

Sector:

All

Created Date:

Last 1 Months (Calend... 9/1/2025 - 9/30/2025

Switch Map Style (Heat/Point Map)

NIBRS Code:

All

NIBRS Offense:

All

Offense Description:

All

Offense Category:

MOTOR VEHICLE THEFT

Address:

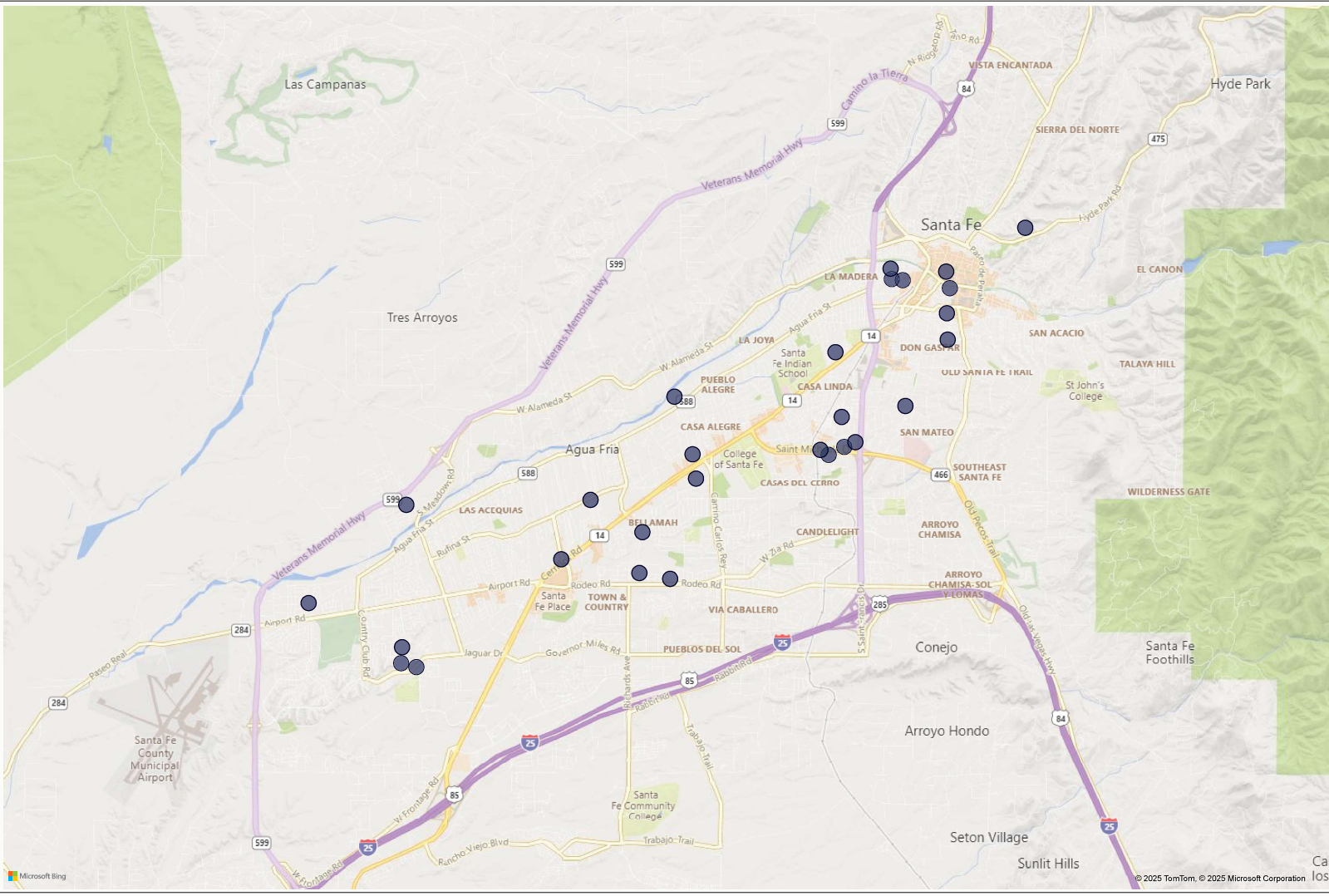
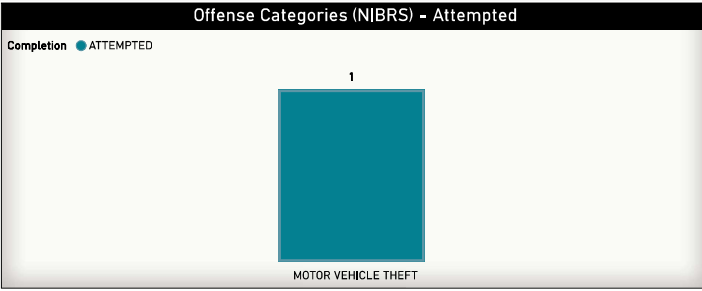

All

Completion:

All

Reset Filters

Total Offenses
29
Total Incidents (May be Inclusive of Multiple Offenses)
29



28 offenses mapped. 1 offenses not mapped due to missing and/or incomplete geographic information. Offenses are still counted in other visuals.



Santa Fe Crime Map

Adult / Juvenile:

All



Map Status:

All

District:

All

Zone:

All

Sector:

All

Created Date:

Last 1 Months (Calendar) 9/1/2025 - 9/30/2025

Switch Map Style (Heat/Point Map)

Reset Filters

NIBRS Code:

All

NIBRS Offense:

All

Offense Description:

All

Offense Category:

BURGLARY/BREAKING & E...

Address:

All

Completion:

All

Total Offenses

67

Total Incidents (May be Inclusive of Multiple Offenses)

67

Offense Categories (NIBRS) - Completed

Completion ● COMPLETED

63



BURGLARY/BREAKING & ENTERING

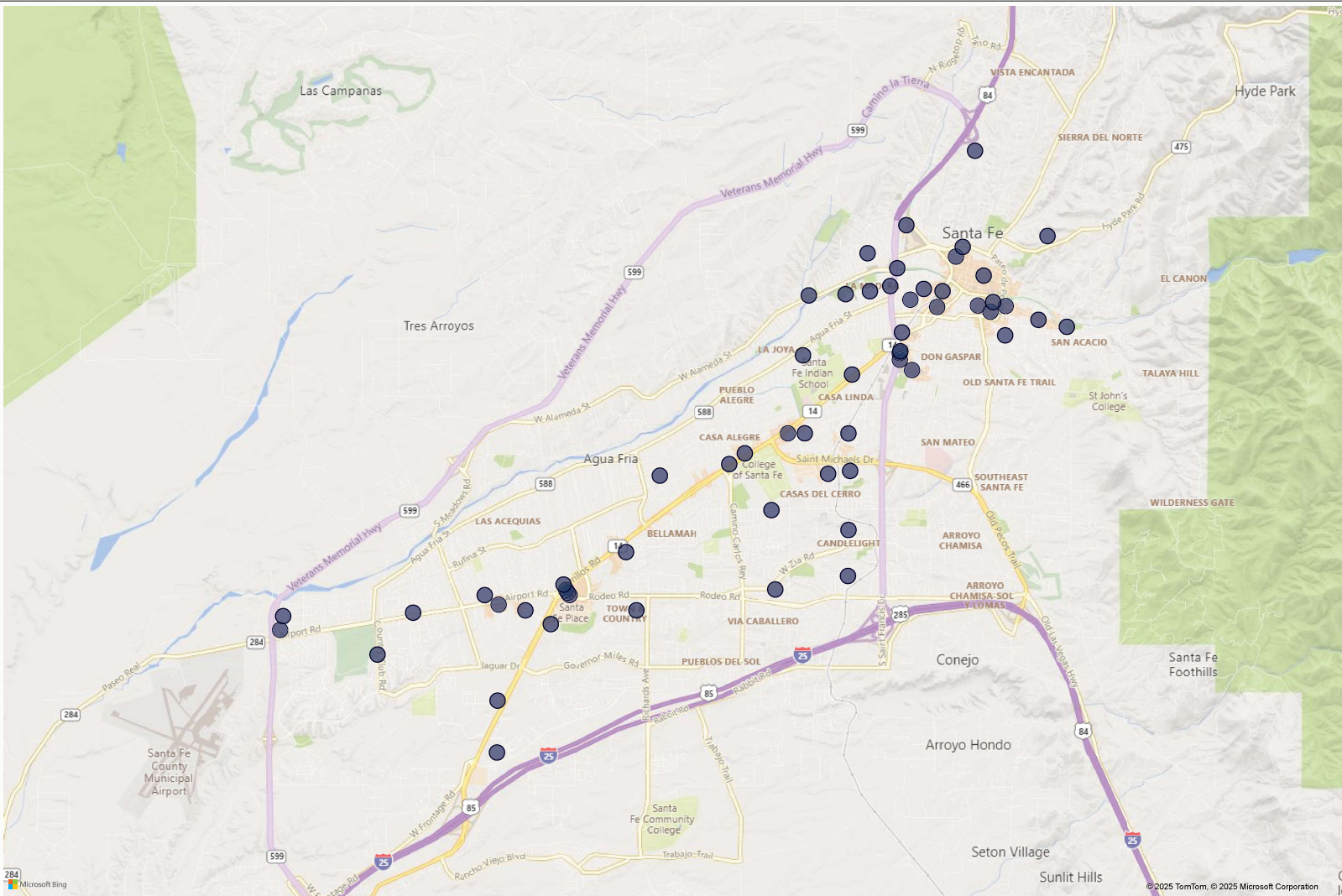
Offense Categories (NIBRS) - Attempted

Completion ● ATTEMPTED

4



BURGLARY/BREAKING & ENTERING



66 offenses mapped. 1 offenses not mapped due to missing and/or incomplete geographic information. Offenses are still counted in other visuals.



Santa Fe Crime Map

Adult / Juvenile:

All



Map Status:

All

District:

All

Zone:

All

Sector:

All

Created Date:

Last 1 Months (Calendar)

9/1/2025 - 9/30/2025

Switch Map Style (Heat/Point Map)

NIBRS Code:

All

NIBRS Offense:

All

Offense Description:

All

Offense Category:

ROBBERY

Address:

All

Completion:

All

Reset Filters

Total Offenses

9

Total Incidents (May be Inclusive of Multiple Offenses)

9

Offense Categories (NIBRS) - Completed

Completion ● COMPLETED

7



ROBBERY

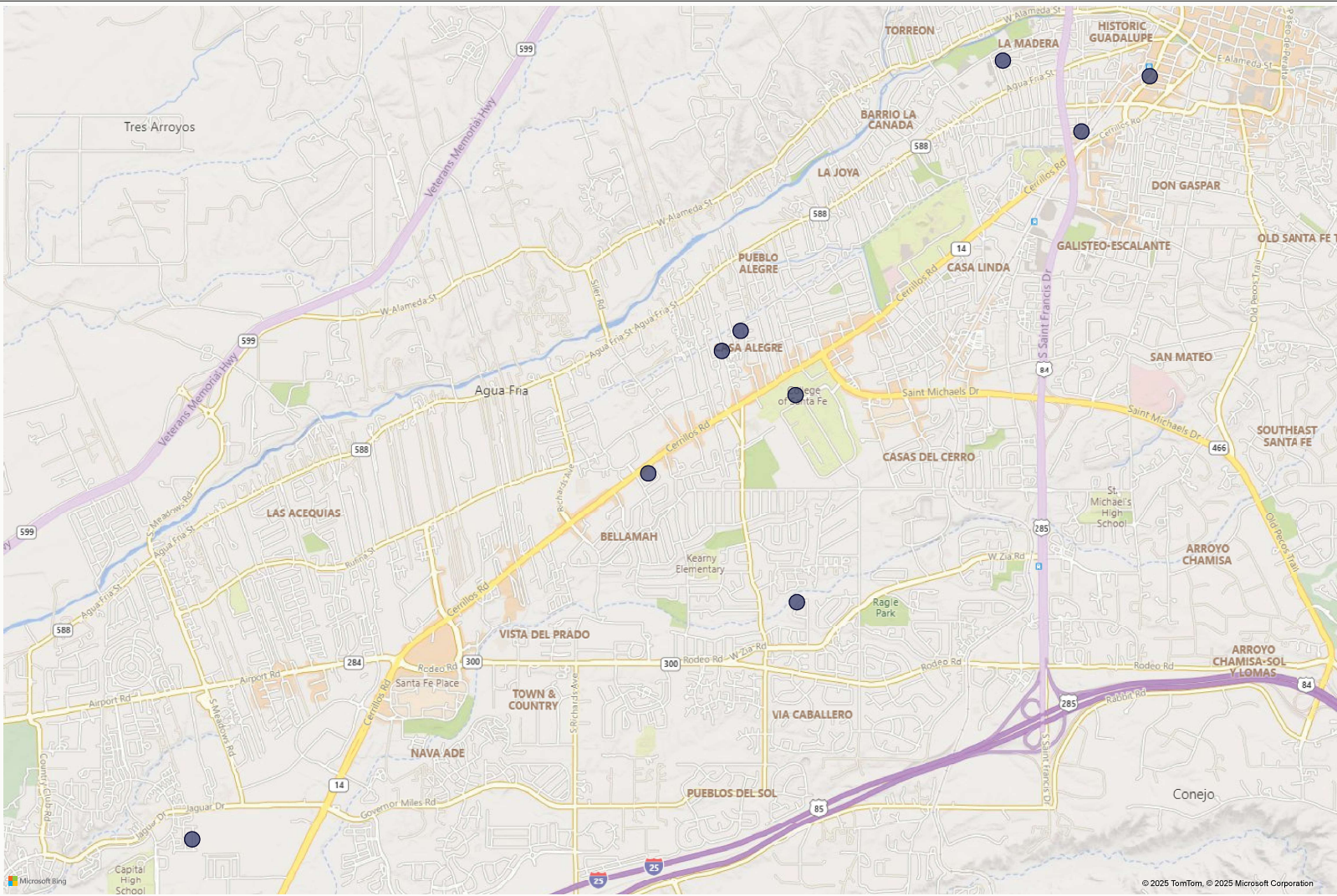
Offense Categories (NIBRS) - Attempted

Completion ● ATTEMPTED

2



ROBBERY



9 offenses mapped.

0 offenses not mapped due to missing and/or incomplete geographic information. Offenses are still counted in other visuals.



Santa Fe Crime Map

Adult / Juvenile:

All



Map Status:

All

District:

All

Zone:

All

Sector:

All

Created Date:

Last 1 Months (Calendar)

9/1/2025 - 9/30/2025

Switch Map Style (Heat/Point Map)

Reset Filters

NIBRS Code:

All

NIBRS Offense:

All

Offense Description:

All

Offense Category:

SEX OFFENSES

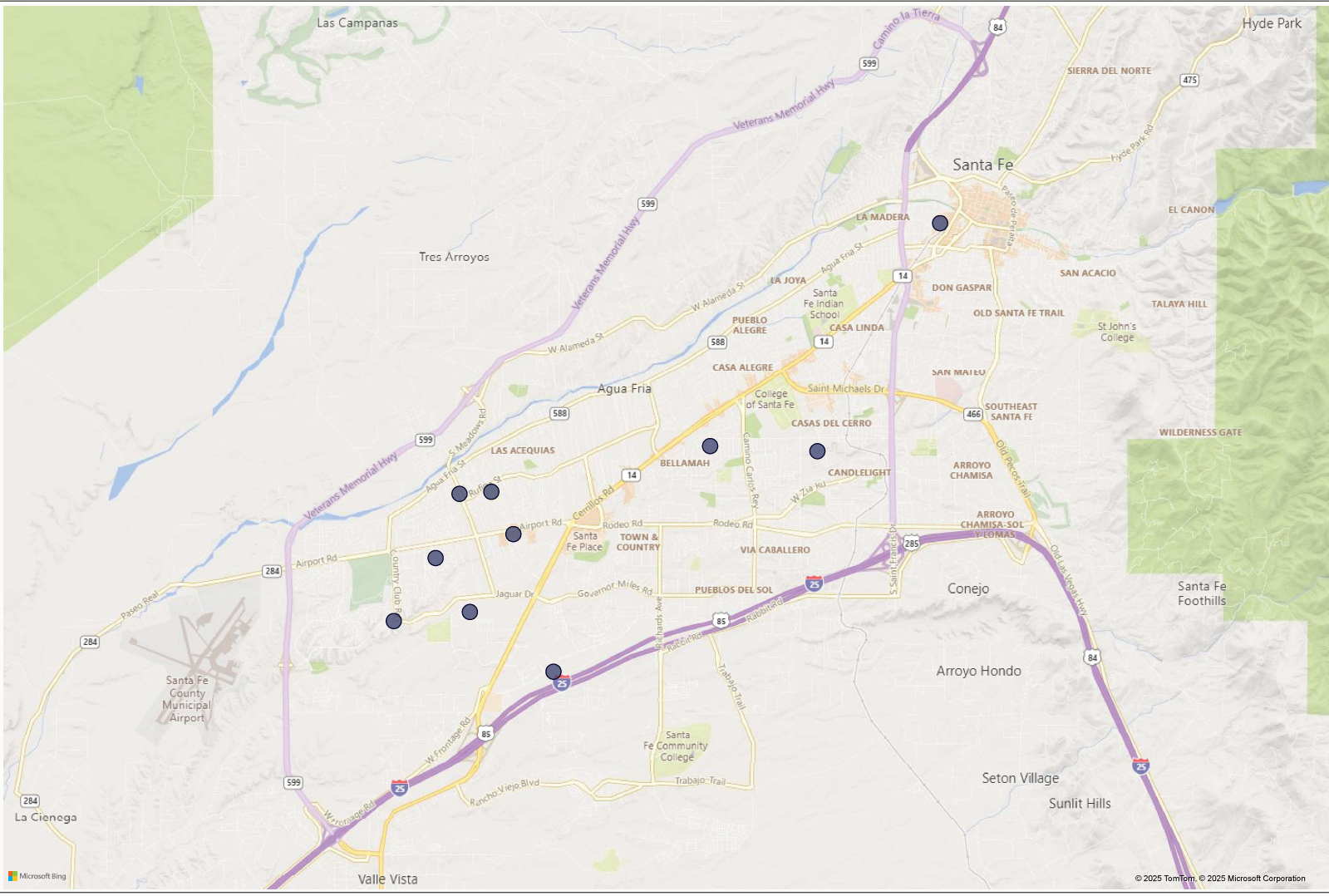
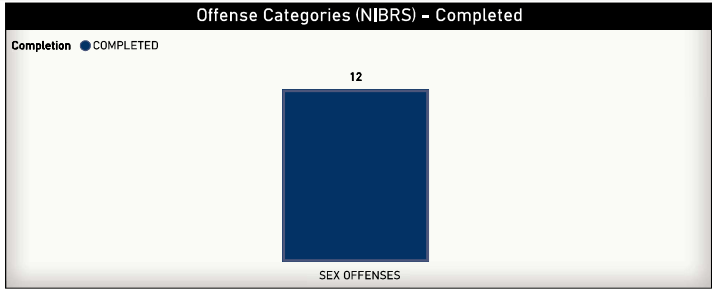
Address:

All

Completion:

All

Total Offenses
12
Total Incidents (May be Inclusive of Multiple Offenses)
11



11 offenses mapped. 1 offenses not mapped due to missing and/or incomplete geographic information. Offenses are still counted in other visuals.



Santa Fe Crime Map

Adult / Juvenile:

All



Map Status:

All

District:

All

Zone:

All

Sector:

All

Created Date:

Last 1 Months (Calend... 9/1/2025 - 9/30/2025

Switch Map Style (Heat/Point Map)

NIBRS Code:

All

NIBRS Offense:

All

Offense Description:

All

Offense Category:

ARSON

Address:

All

Completion:

All

Reset Filters

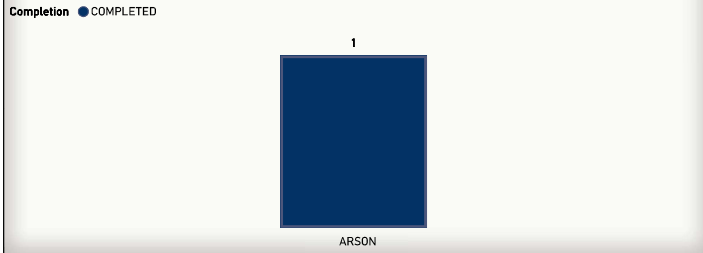
Total Offenses

1

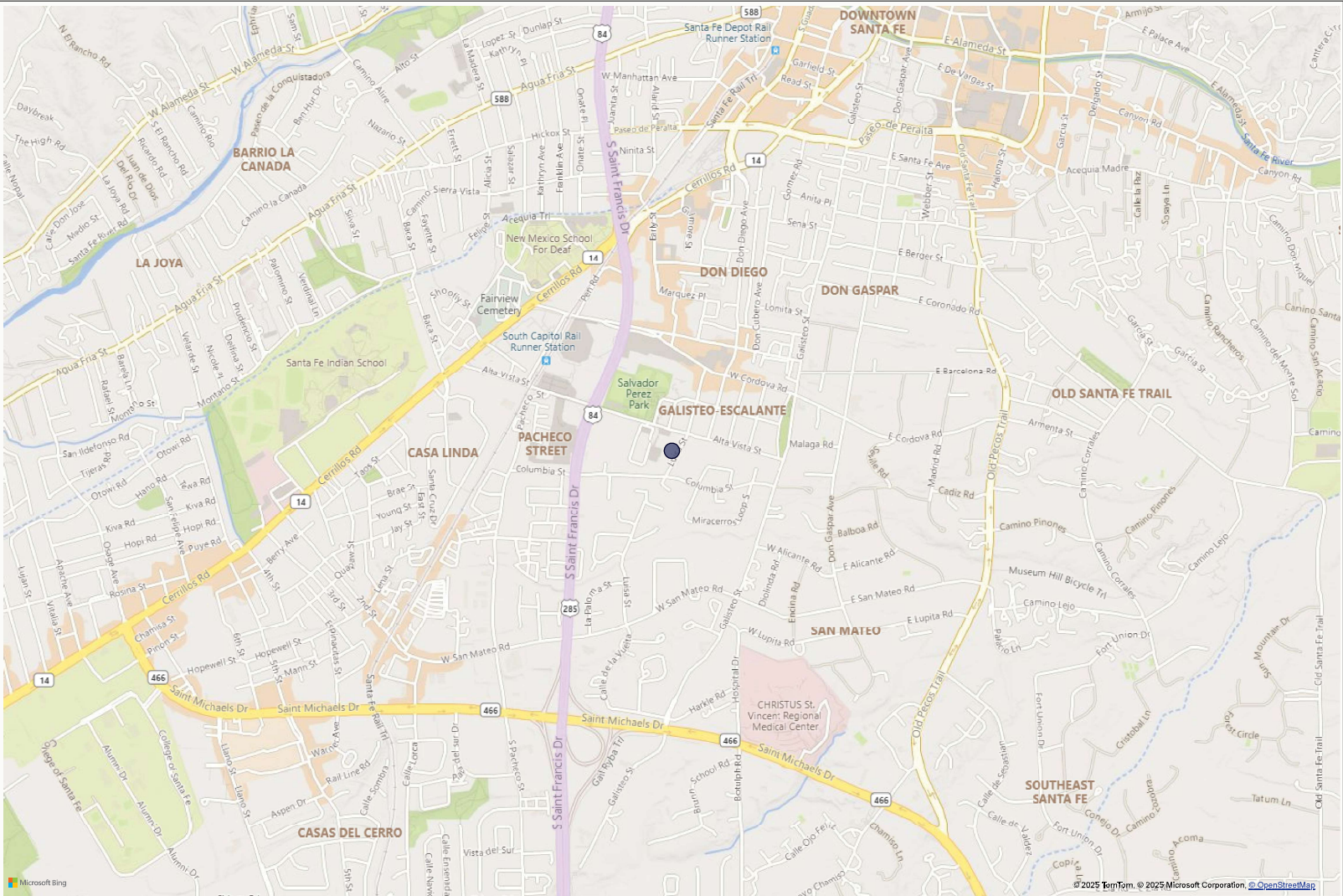

Total Incidents (May be Inclusive of Multiple Offenses)

1

Offense Categories (NIBRS) - Completed



Offense Categories (NIBRS) - Attempted



1 offenses mapped.

0 offenses not mapped due to missing and/or incomplete geographic information. Offenses are still counted in other visuals.



Santa Fe Crime Map

Adult / Juvenile:

All



Map Status:

All

District:

All

Zone:

All

Sector:

All

Created Date:

Last 1 Months (Calend...)

9/1/2025 - 9/30/2025

Switch Map Style (Heat/Point Map)

Reset Filters

NIBRS Code:

All

NIBRS Offense:

All

Offense Description:

All

Offense Category:

LARCENY/THEFT

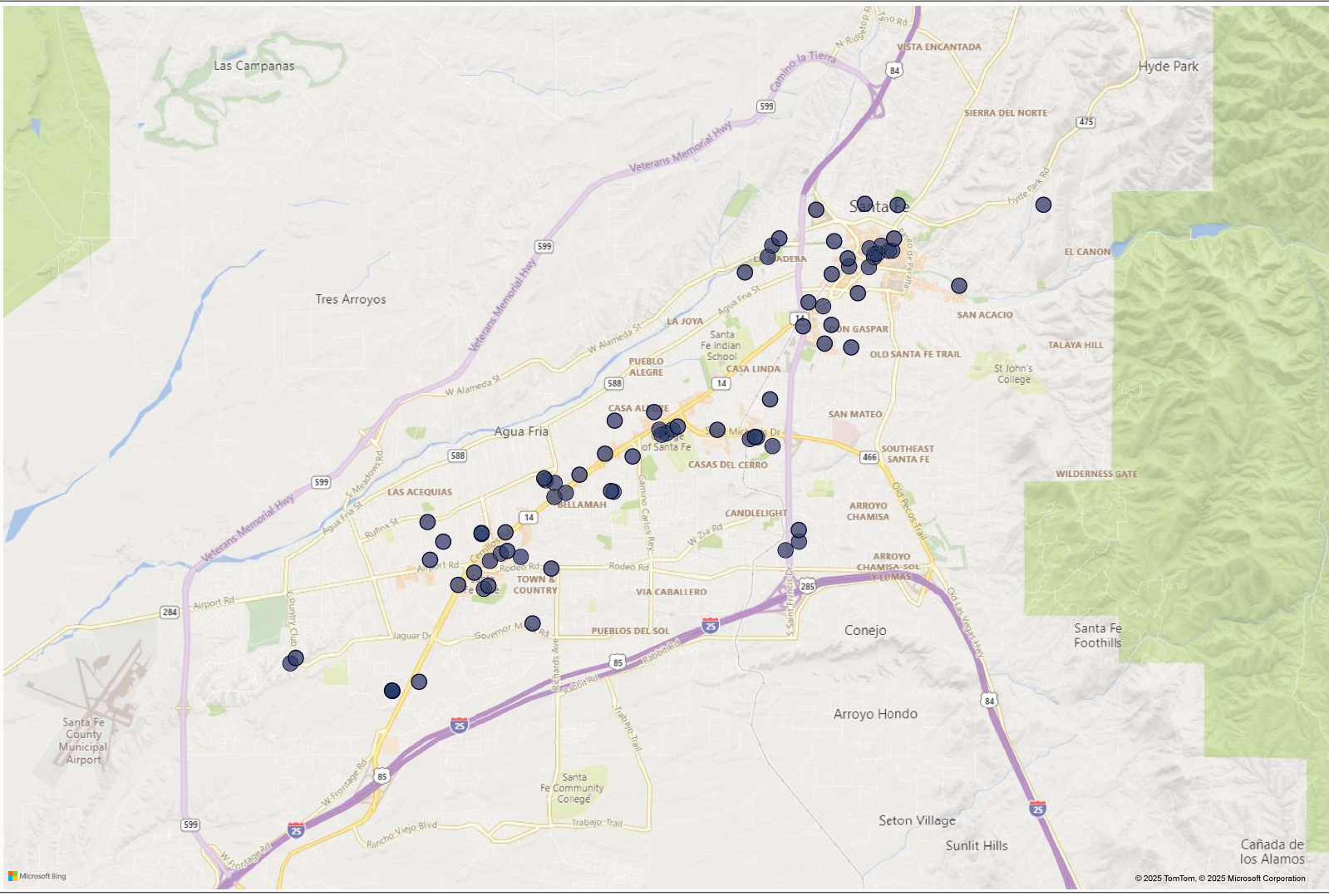

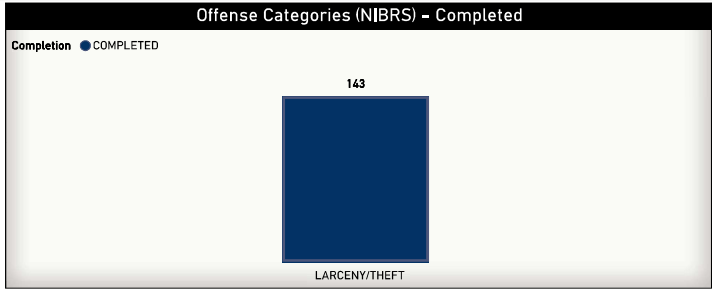
Address:

All

Completion:

All

Total Offenses
144
Total Incidents (May be Inclusive of Multiple Offenses)
143



136 offenses mapped.

8 offenses not mapped due to missing and/or incomplete geographic information. Offenses are still counted in other visuals.



Santa Fe Crime Map

Adult / Juvenile:

All



Map Status:

All

District:

All

Zone:

All

Sector:

All

Created Date:

Last 1 Months (Calendar icon)

9/1/2025 - 9/30/2025

Switch Map Style (Heat/Point Map)

NIBRS Code:

All

NIBRS Offense:

All

Offense Description:

All

Offense Category:

THEFT FROM MOTOR VEHL.

Address:

All

Completion:

All

Reset Filters

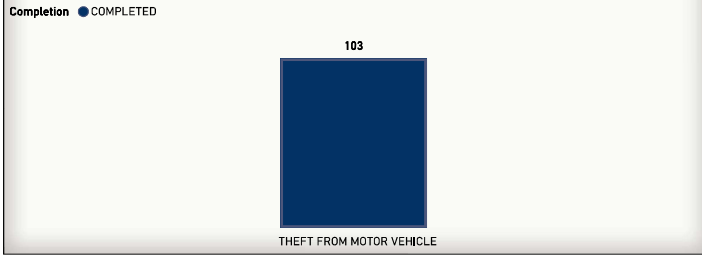
Total Offenses

106

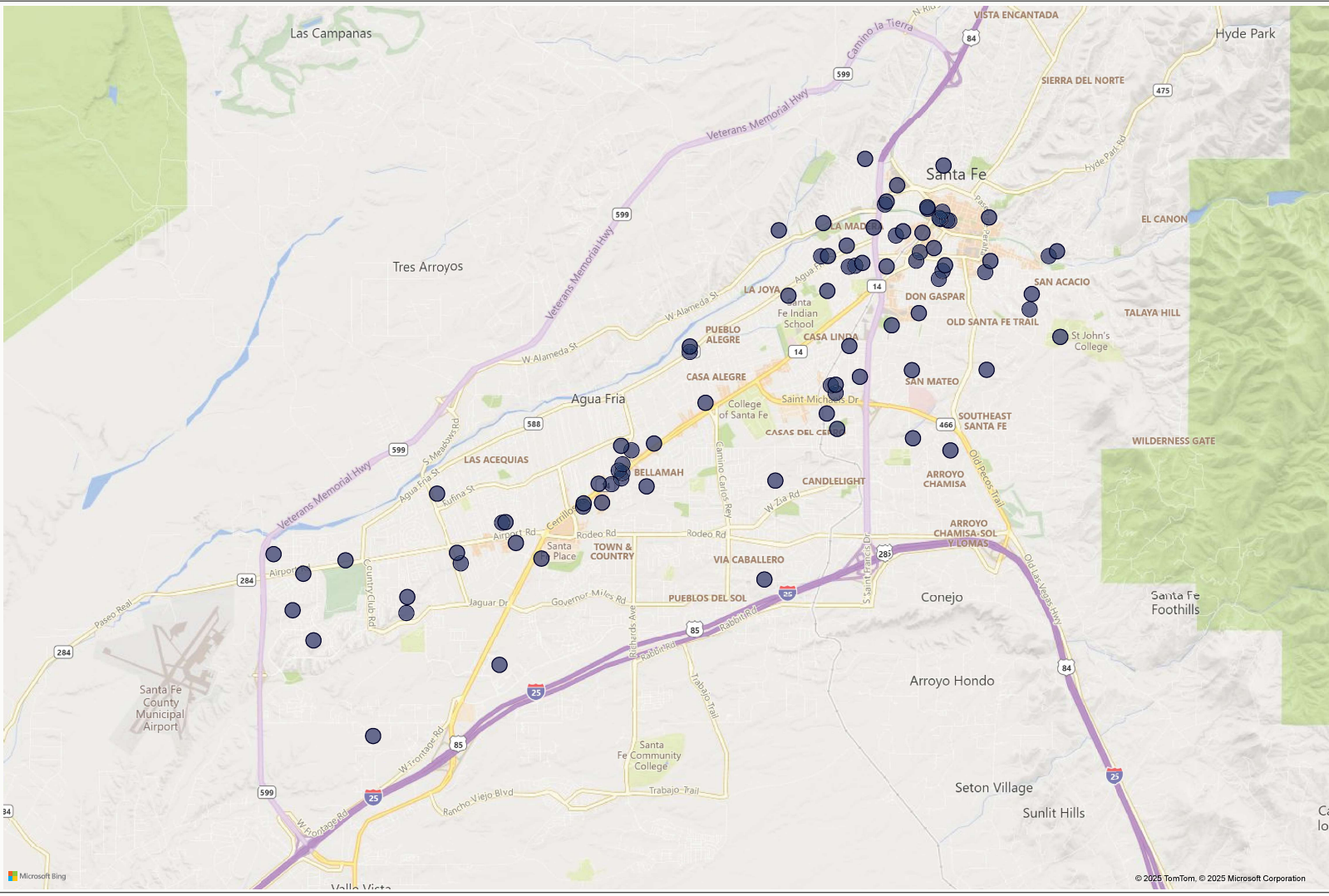
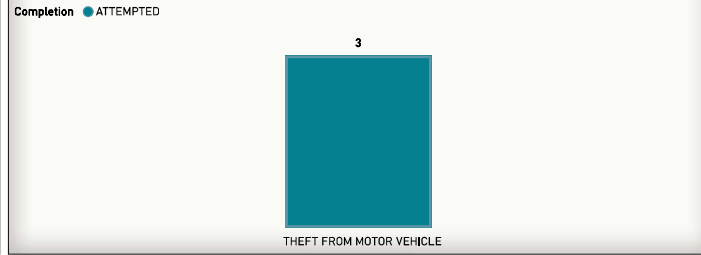
Total Incidents (May be Inclusive of Multiple Offenses)

106

Offense Categories (NIBRS) - Completed



Offense Categories (NIBRS) - Attempted

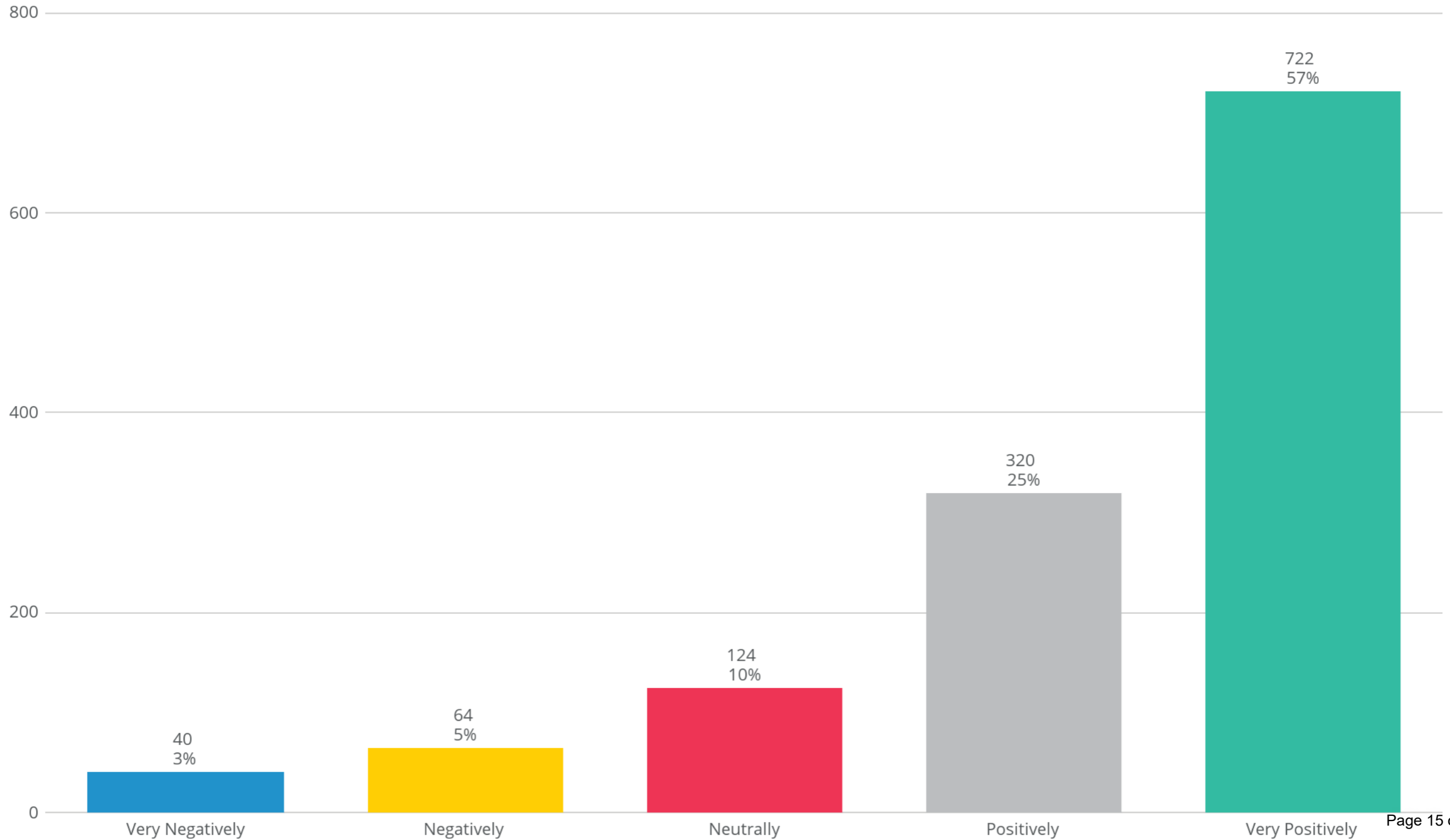


100 offenses mapped.

6 offenses not mapped due to missing and/or incomplete geographic information. Offenses are still counted in other visuals.

Based on your interaction, how do you view the Santa Fe Police Department?

Jun 1, 2025 - Sep 30, 2025



September 2025

Number of Responses - Month over Month

Last 30 Days

Number of Responses

320

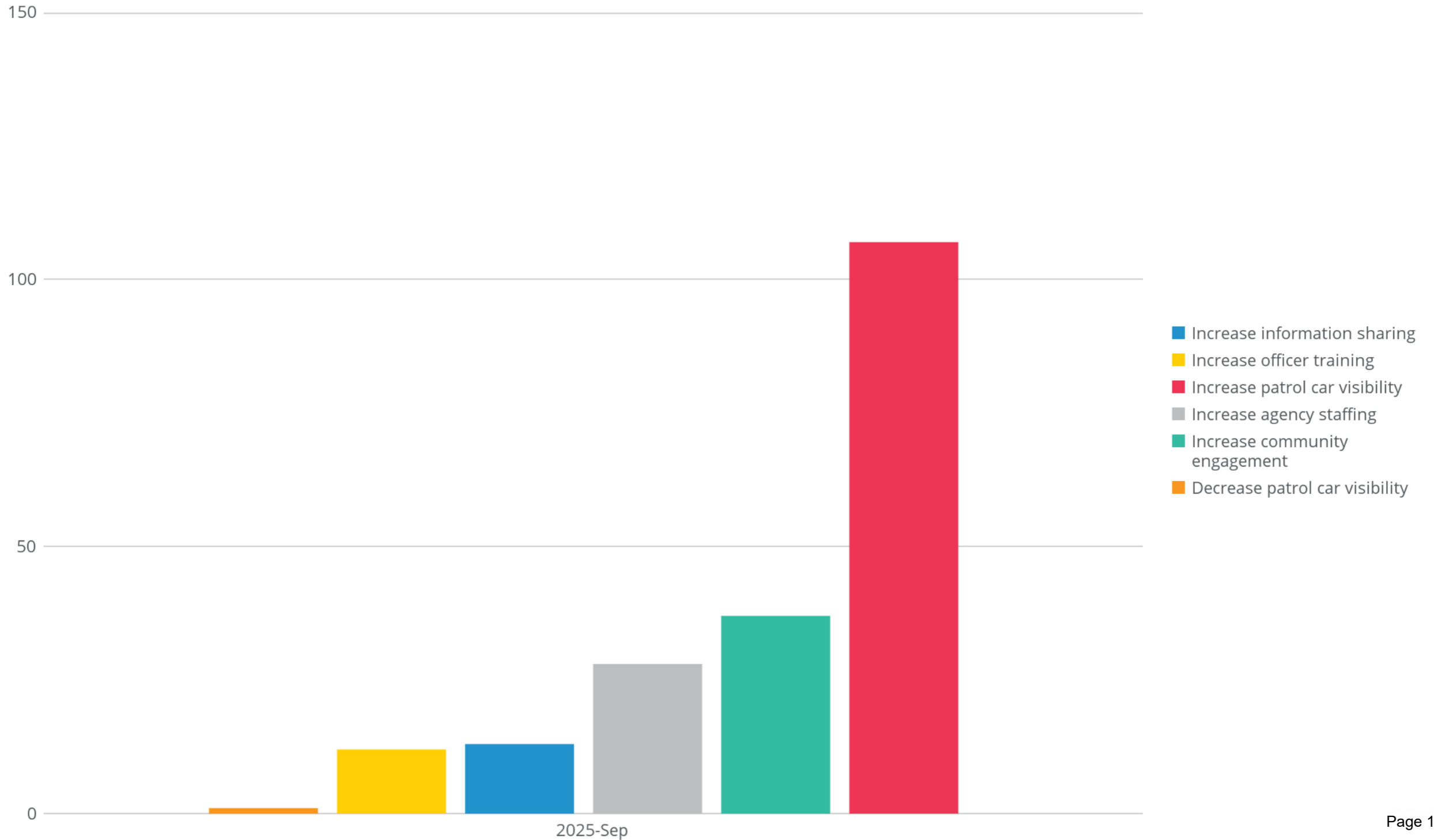
(Last 30 days vs 60 days ago)

Prior Month 380

↓ -15.79%

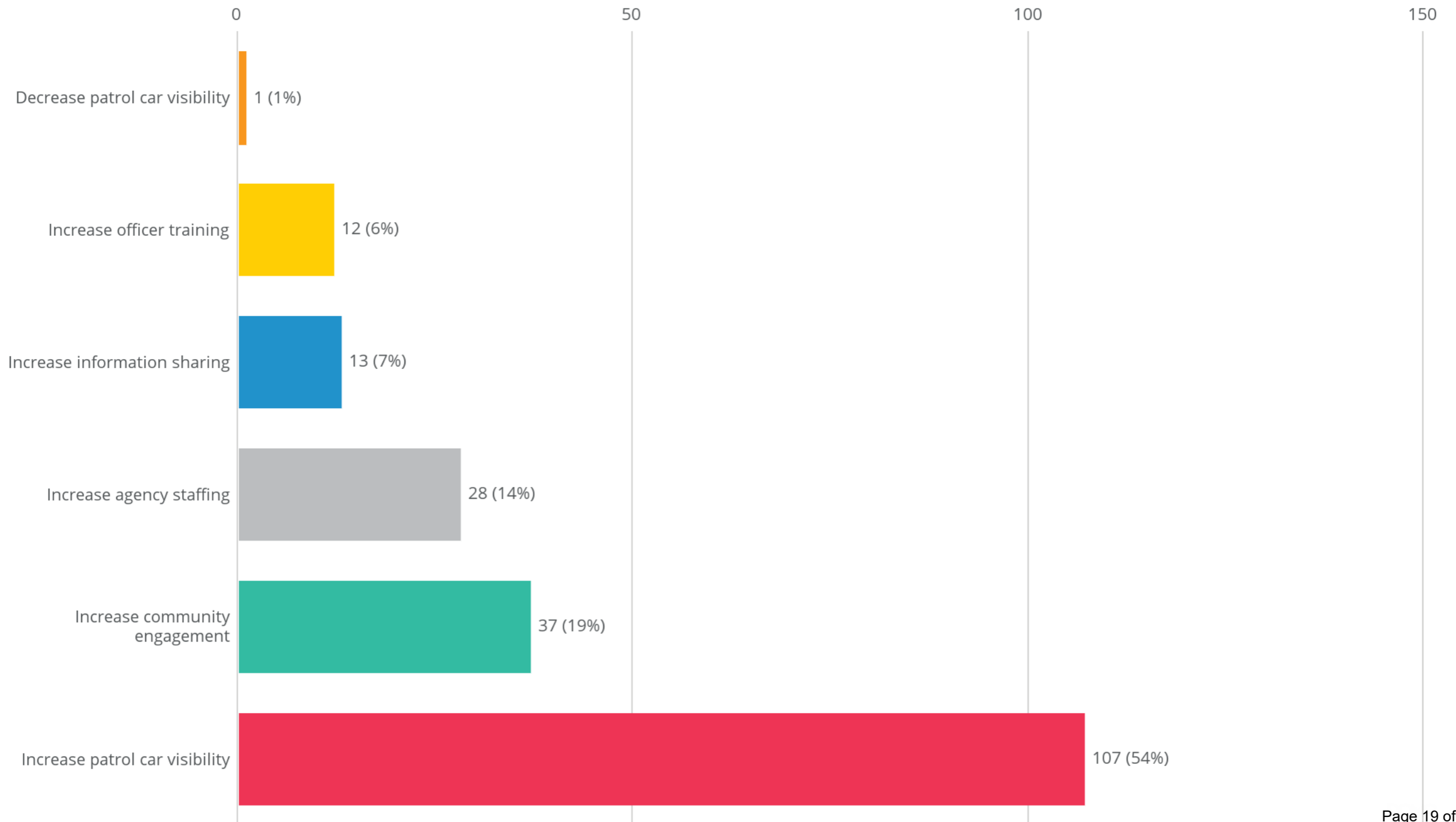
Community Requests

Sep 1, 2025 - Sep 30, 2025, by Month



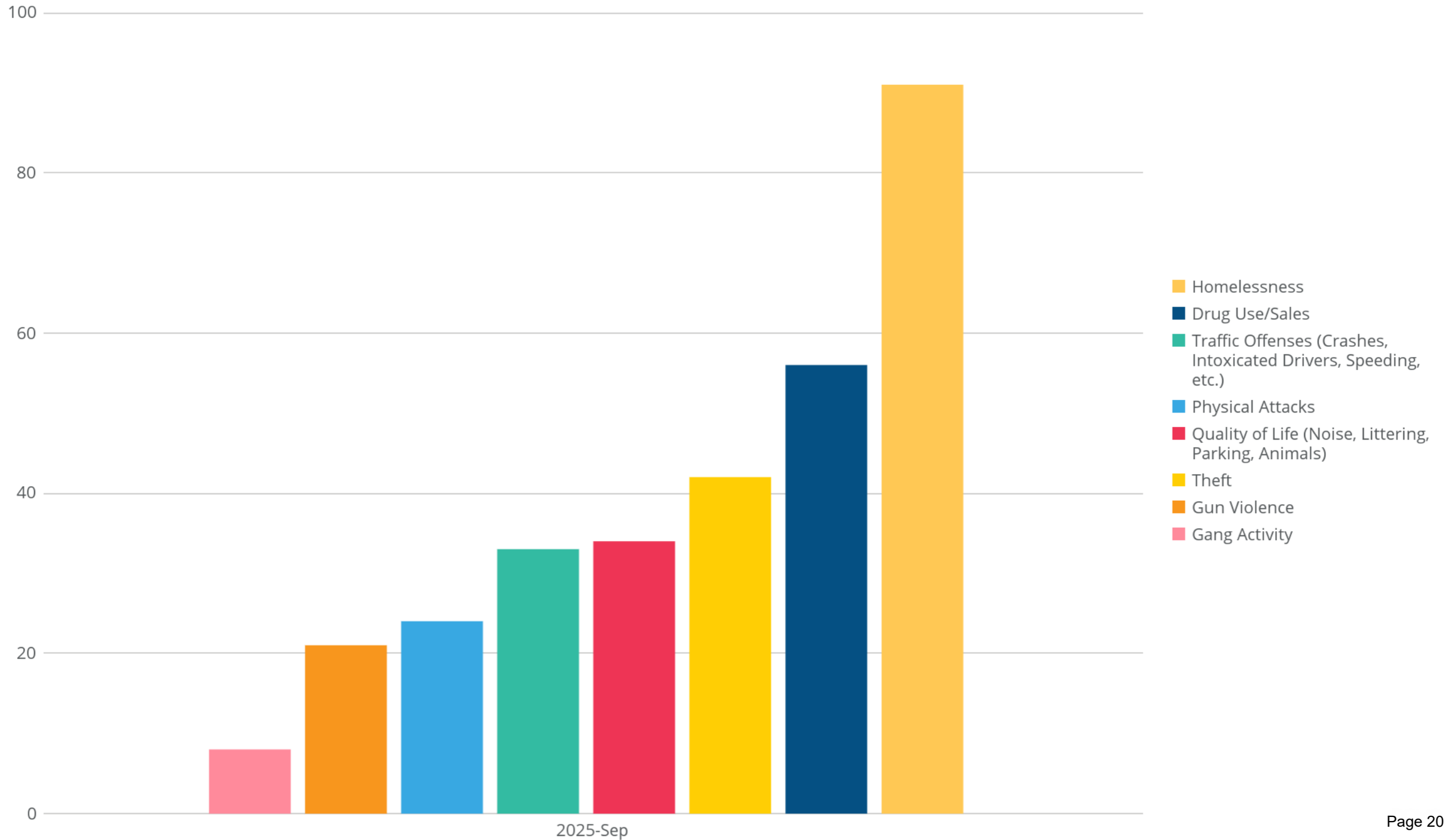
What would you most like Santa Fe PD to do to improve safety in your community?

Sep 1, 2025 - Sep 30, 2025



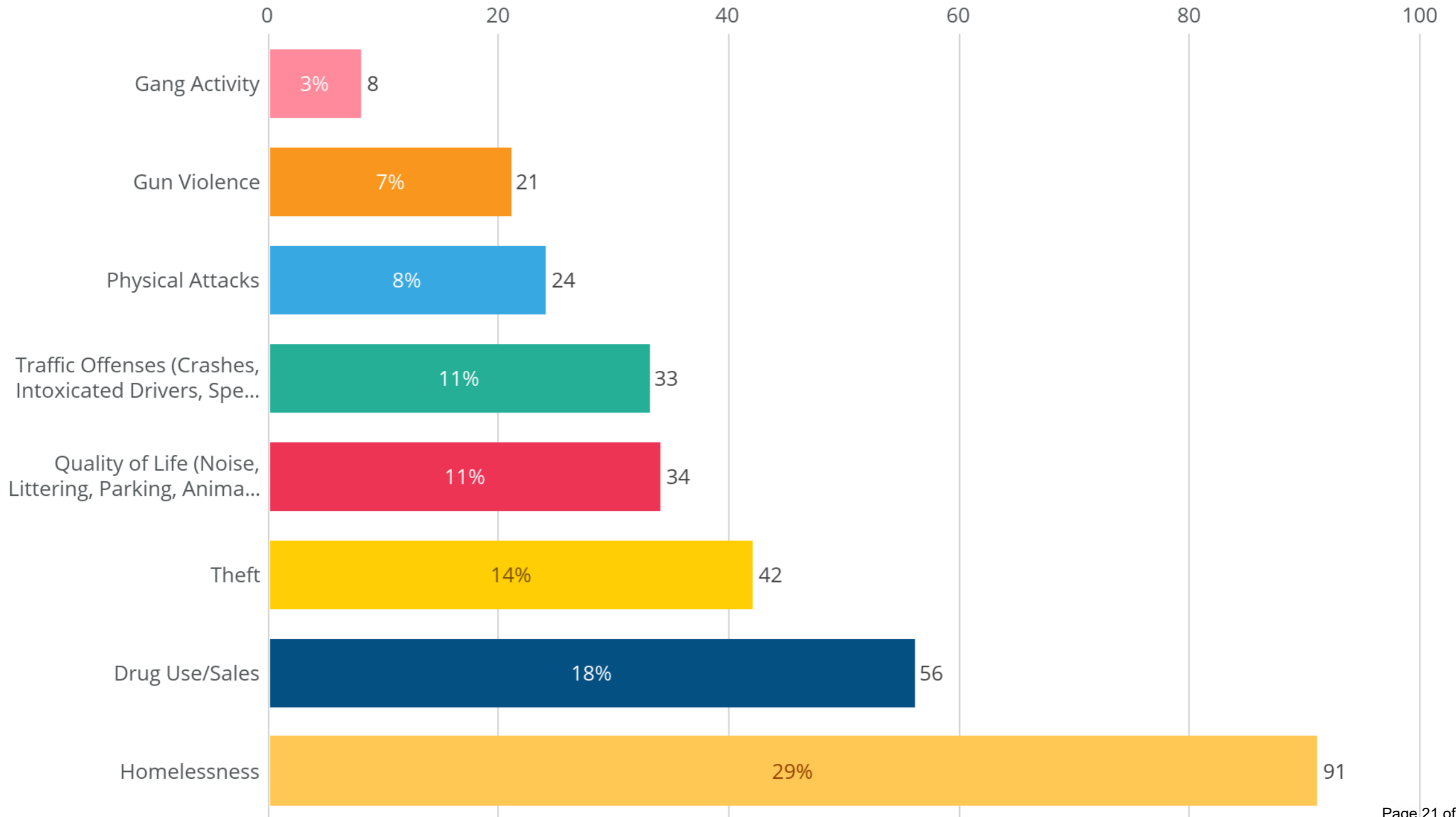
Community Concerns

Sep 1, 2025 - Sep 30, 2025, by Month



What is your top safety concern in your community?

Sep 1, 2025 - Sep 30, 2025

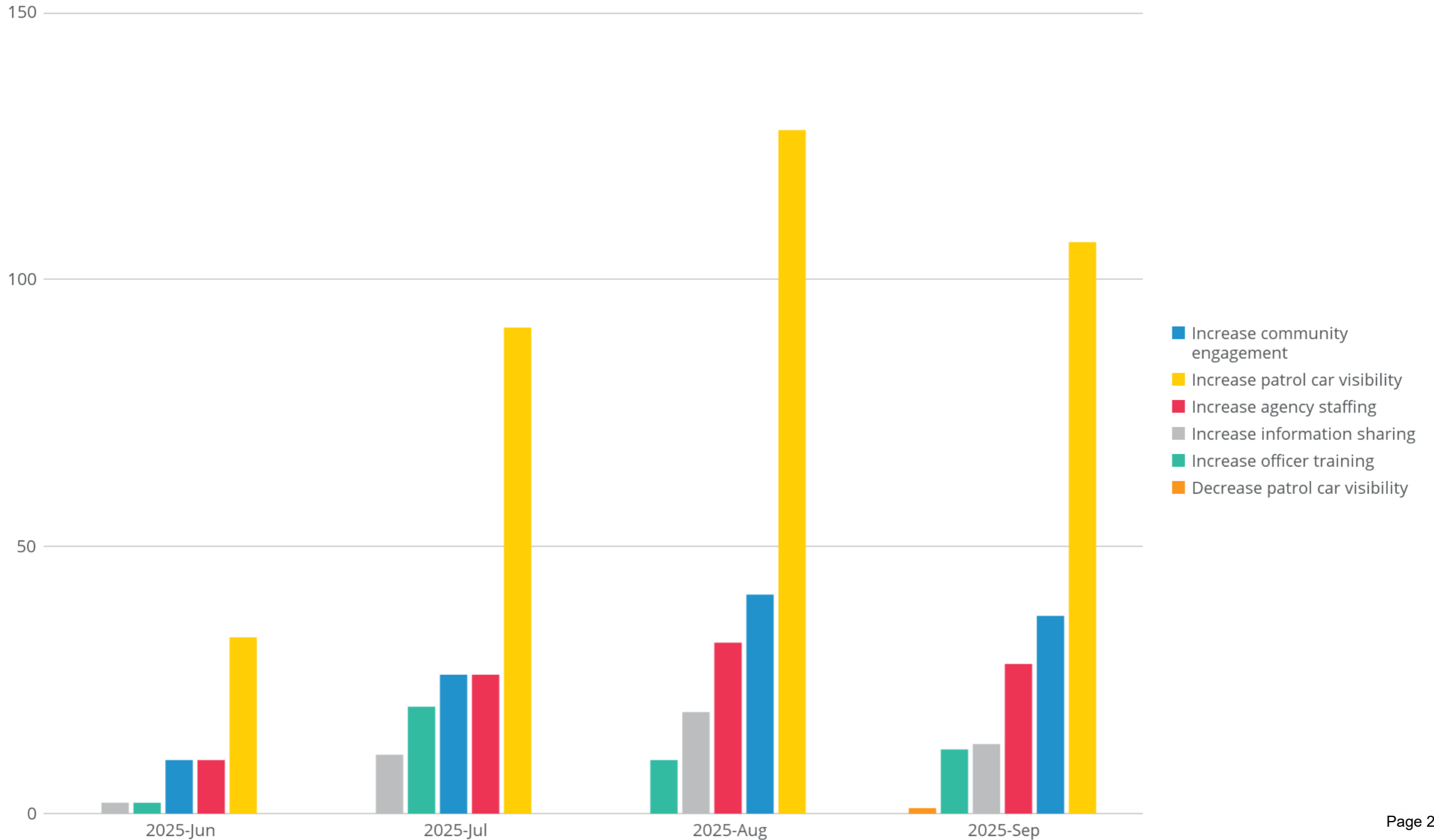


Month to Month Comparison

June 2025- September 2025

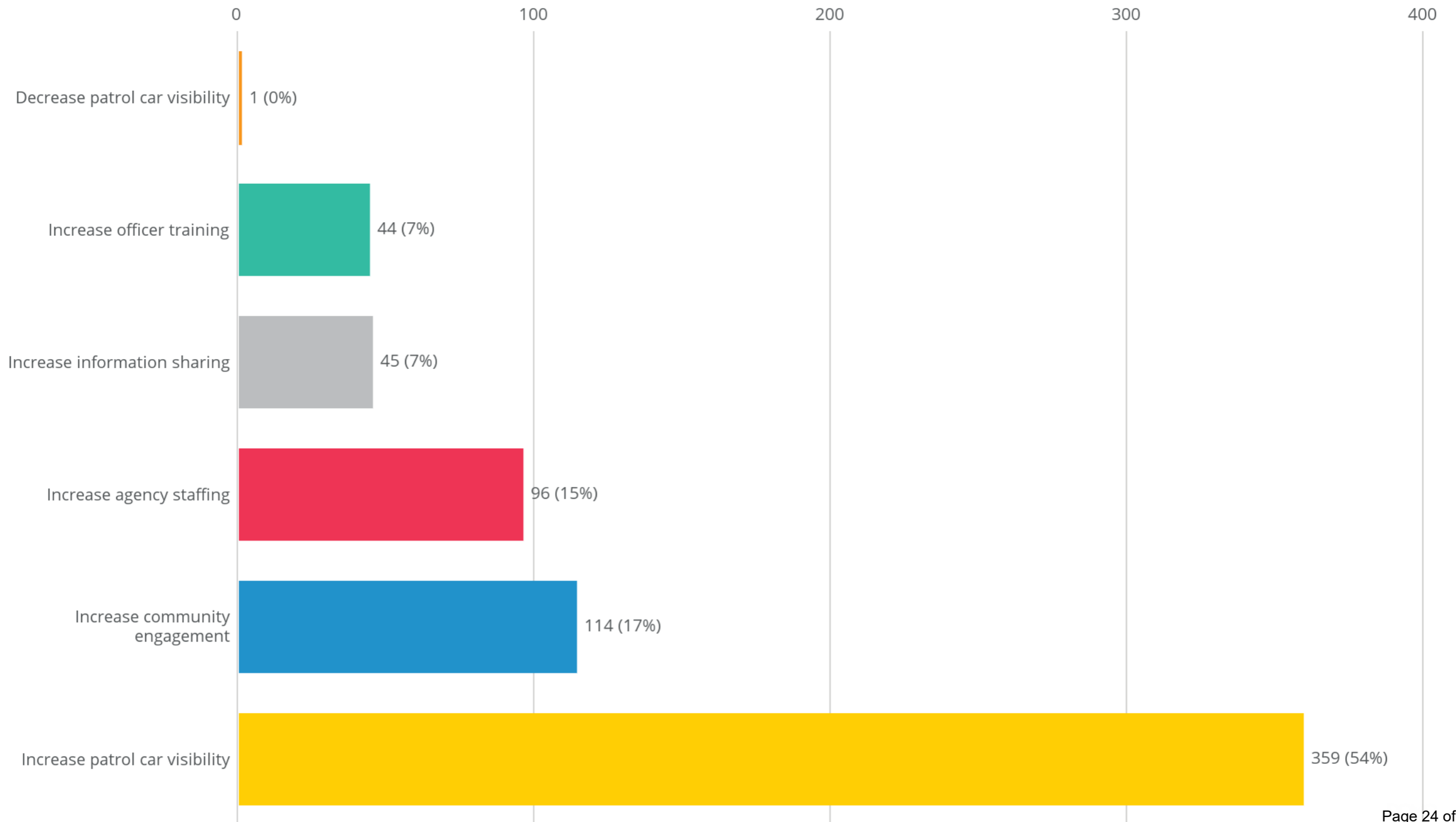
Community Requests

Jun 1, 2025 - Sep 30, 2025, by Month



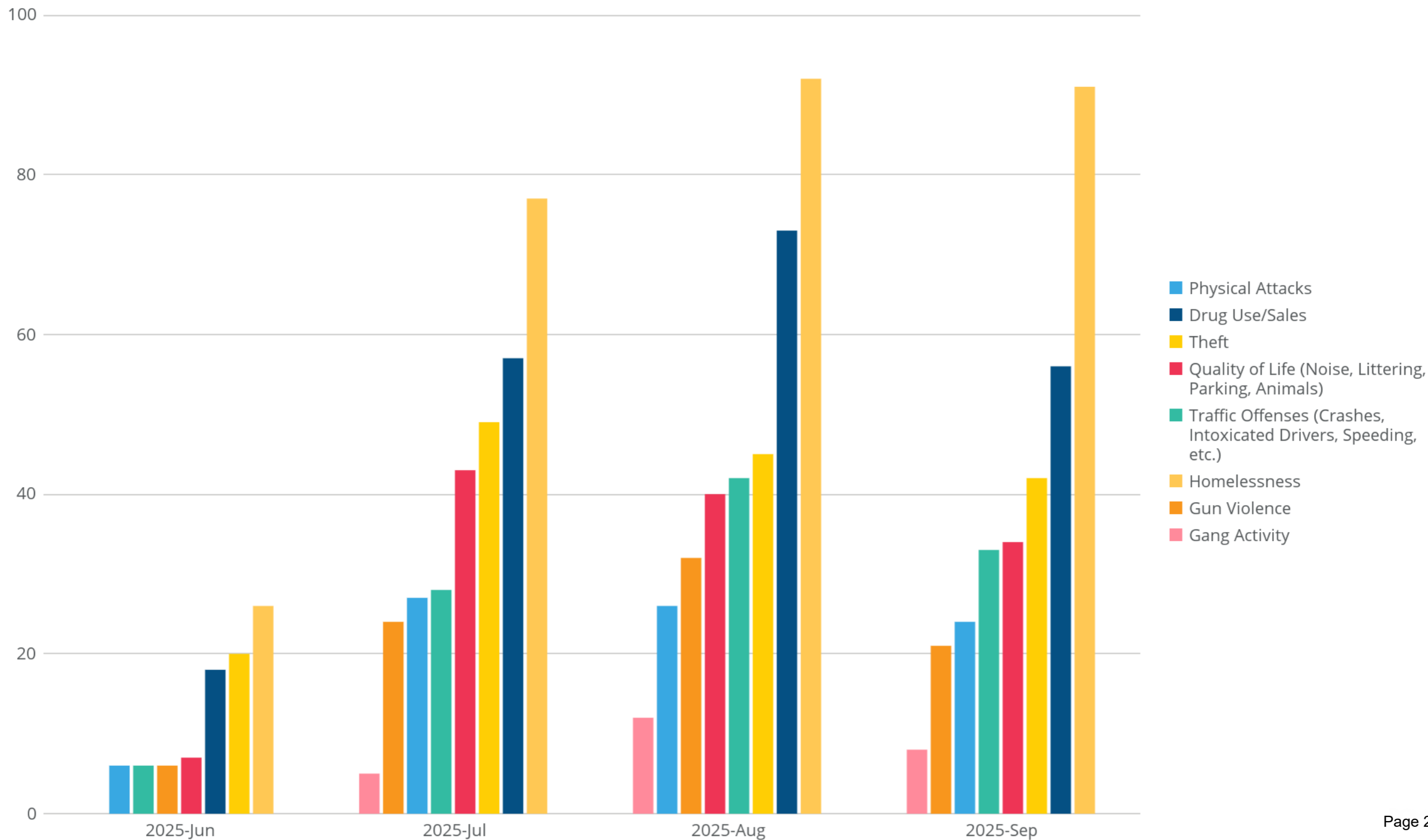
What would you most like Santa Fe PD to do to improve safety in your community?

Jun 1, 2025 - Sep 30, 2025



Community Concerns

Jun 1, 2025 - Sep 30, 2025, by Month



What is your top safety concern in your community?

Jun 1, 2025 - Sep 30, 2025

