



Agenda

**Regular Meeting of the Public
Safety Committee
September 16, 2025 at 4:00 PM
City Council Chambers, City
Hall
200 Lincoln Avenue**

Procedures for Public Safety Committee Meeting

1. Call to Order
2. Roll Call
3. Approval of Agenda
4. Approval of Minutes
 - a. Approve August 19, 2025 Minutes
5. Presentations
6. Action Items
7. Discussion Items
 - a. Pick and vote on two work session dates.
8. Matters From Police, Chief Paul Joye
 - a. August 2025 crime stats and crime mapping.
 - b. August 2025 My90 Community Engagement
9. Matters from Fire, Chief Brian Moya
10. Matters from Emergency Management Interim Director Kyle Morgan
11. Matters from RECC, Director Roberto Lujan
12. Matters from the Committee
13. Matters from the Chair
14. Next Meeting: October 21, 2025
15. Adjourn

Persons with disabilities in need of accommodations, contact the City Clerk's office at 955-6521, five (5) working days prior to meeting date.

**Regular Meeting of the Public Safety Committee
August 19, 2025, at 4:00 PM
City Council Chambers, City Hall
200 Lincoln Avenue
MINUTES**

1. Call to Order

Start time: 4:01 p.m.

2. Roll Call

MEMBERS PRESENT

Councilor Amanda Chavez
Member James Bolleter
Member Bruce Finger
Member Steven Pilcher
Member Aurora Martinez

MEMBERS EXCUSED

Member Cameron Crawford
Member Aric Wheeler
Member Christine Robertson
Member Lisa Liswood

There was a quorum.

OTHERS IN ATTENDANCE Police Chief Paul Joye, Deputy Chief of Police Thomas Grundler, Fire Chief Moya, Asst. Fire Chief Scott Ouderkirk, Interim Emergency Management Director Kyle Morgan, Deputy Chief of Police Ben Valdez, Police Captain Jimmie Montoya, Police Captain Amanda Montano, Police Captain Lawrence Barnett, Crime Analyst Tino Alva, Sgt. Griffith, RECC Dir. Roberto Lujan, Mayor Webber, City Manager Mark Scott, Deputy City Manager Andea Phillips, Henri Hammond-Paul, Director of Community Health and Safety, Nick Gilmore, Paul Bustamante, Jeanne O'Dean and Katherine Christner.

3. Approval of Agenda

MOTION: a motion was made by Member Bolleter, seconded by Member Finger, to Approve the Agenda.

VOTE: The motion was passed on a voice vote.

For: Chair Chavez, Member Bolleter, Member Martinez, Member Finger, and Member Pilcher.

Against: None

Abstain: None

4. Approval of Minutes

MOTION: A motion was made by Member Bolleter, seconded by Member Finger, to Approve the Minutes.

VOTE: The motion was passed on a voice vote.

For: Chair Chavez, Member Bolleter, Member Martinez, Member Finger, and Member Pilcher.

Against: None

Abstain: None

Approve June 17, 2025, Minutes

5. Presentations

- a. Urban Alchemy Overview (Henri Hammond-Paul, Director, Community Health and Safety; hmhammondpaul@santafenm.gov)
- b. July 31 Flooding Response and Recovery. (Kyle Morgan, Interim Director of Emergency Management, klmorgan@santafenm.gov; Scott Ouderkirk, Assistant Fire Chief, slouderkirk@santafnem.gov)
- c. Santa Fe Police Department Axon My90 Community Engagement Tool (Ben Valdez, Deputy Chief of Police; bpvaldez@santafenm.gov)

Chair Chavez proposed a motion to amend the agenda to move Discussion items to after matters from staff

MOTION: A motion was made by Member Bolleter, seconded by Member Finger, to move discussion items to after matters from staff.

VOTE: The motion was passed on a voice vote.

For: Chair Chavez, Member Bolleter, Member Martinez, Member Finger, and Member Pilcher.

Against: None

Abstain: None

6. Action Items
 7. Matters from Police, Chief Paul Joye
 - a. May 2025 Crime Stats and Crime Mapping
 8. Matters from Fire, Chief Brian Moya
 9. Matters from Emergency Management Interim Director Kyle Morgan
 10. Matters from RECC, Director Roberto Lujan
 11. Discussion Items.
 - a. Review Public Safety Committee resolution number 2000-33.
 12. Matters from the Committee
 13. Matters from the Chair
 14. Next Meeting: September 16, 2025
 15. Adjourn
- End time: 6:41 p.m.

K S Christner

Liaison

Chair



Crime Data

01-01-25 to 08-31-25

Base Occurrences

2025	Jan	Feb	Mar	Apr	May	Jun	Jul	Aug	Sep	Oct	Nov	Dec	Total
Homicide Offenses	1	0	1	1	0	0	1	1					5
Robbery	5	5	6	6	5	6	3	9					45
Motor Vehicle Theft	70	37	23	38	33	50	34	26					311
Arson	4	2	1	0	5	4	0	2					18
Sex Offenses, Forcible	4	14	12	10	3	8	9	13					73
Burglary/Breaking & Entering	65	41	51	42	47	53	61	55					415
Larceny/Theft Offenses	268	222	200	215	214	237	243	281					1880
Assault Offenses	170	156	211	190	231	205	207	200					1570

	Prior Month Changes		
	JULY	AUGUST	Changes
Homicide Offenses	1	1	0.00%
Robbery	3	9	200.00%
Motor Vehicle Theft	34	26	-23.53%
Arson	0	2	200.00%
Sex Offenses, Forcible	9	13	44.44%
Burglary/Breaking & Entering	61	55	-9.84%
Larceny/Theft Offenses	243	281	15.64%
Assault Offenses	207	200	-3.38%

YTD - Year to Year Changes		
2024	2025	Changes
2	5	150.00%
43	45	4.65%
420	311	-25.95%
13	18	38.46%
62	73	17.74%
507	415	-18.15%
2005	1880	-6.23%
1226	1570	28.06%

RESPONSE TIMES - Monthly Changes			
Median Time - Call Start to Dispatch			
	JULY	AUGUST	Changes
Priority 1	0:10:47	0:12:56	19.94%
Priority 2	0:20:21	0:22:12	9.09%
Priority 3	0:36:58	0:38:38	4.51%

RESPONSE TIMES - Monthly Changes			
Median Time - Dispatch to Arrival			
	JULY	AUGUST	Changes
Priority 1	0:06:43	0:07:20	9.18%
Priority 2	0:06:37	0:07:19	10.58%
Priority 3	0:07:53	0:09:07	15.64%

2024	2025	Changes
4278	4317	0.91%

Overall Total

**denotes an increase

CALLS FOR SERVICE			
Monthly Changes			
	JULY	AUGUST	Changes
Dispatched	5425	5138	-5.29%
Self Initiated	2559	2147	-16.10%
Total	7984	7285	-8.76%



Santa Fe Crime Map

Adult / Juvenile:

All



Map Status:

All

District:

All

Zone:

All

Sector:

All

Created Date:

Last 1 Months (Calendar icon)

8/1/2025 - 8/31/2025

Switch Map Style (Heat/Point Map)

NIBRS Code:

All

NIBRS Offense:

All

Offense Description:

All

Offense Category:

Homicide Offenses

Address:

All

Completion:

All

Reset Filters

Offense Categories (NIBRS) - Completed

Completion COMPLETED

Total Offenses

1

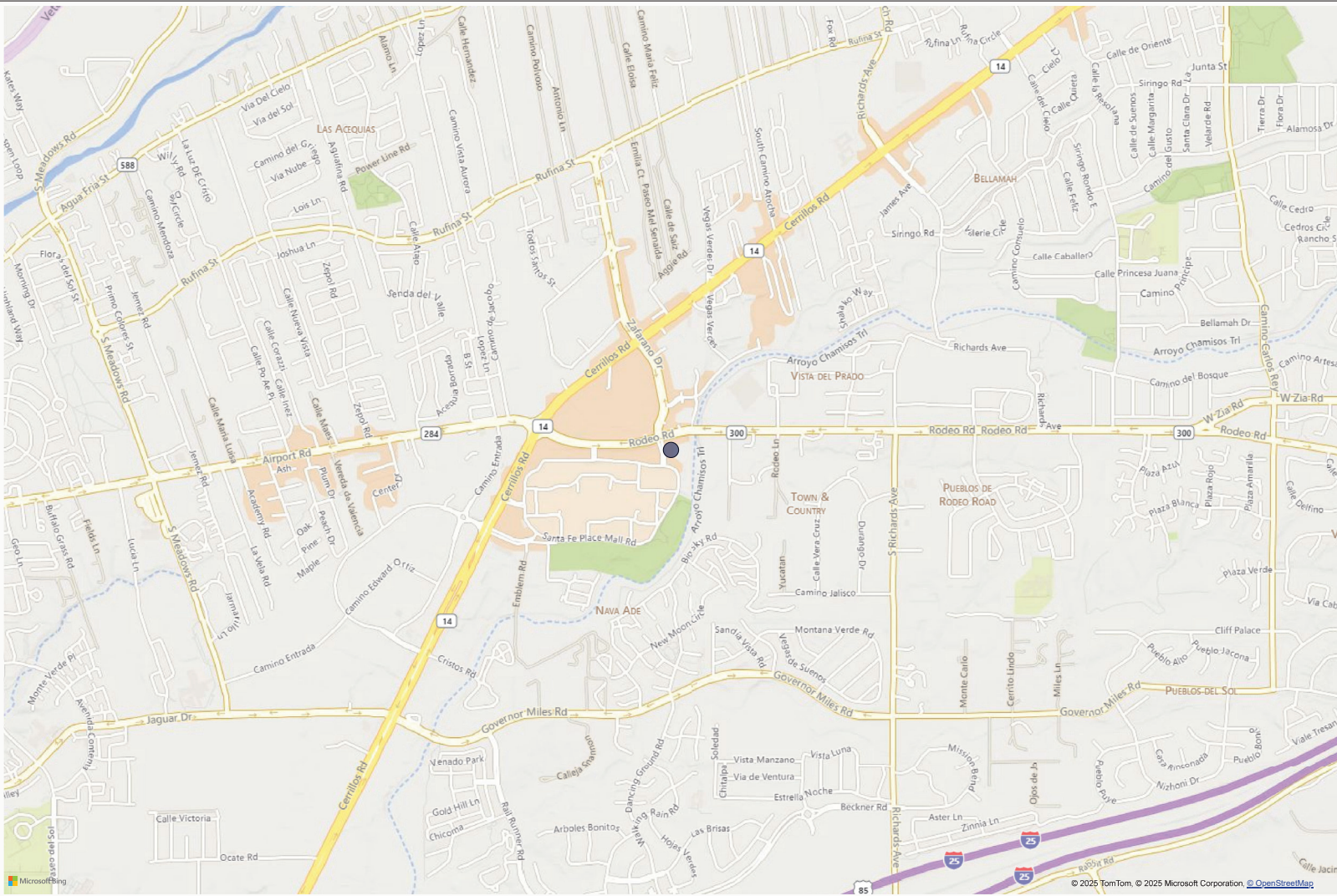
Total Incidents (May be Inclusive of Multiple Offenses)

1



Homicide Offenses

Offense Categories (NIBRS) - Attempted



1 offenses mapped.

0 offenses not mapped due to missing and/or incomplete geographic information. Offenses are still counted in other visuals.



Santa Fe Crime Map

Adult / Juvenile:

All



Map Status:

All

District:

All

Zone:

All

Sector:

All

Created Date:

Last 1 Months (Calendar icon)

8/1/2025 - 8/31/2025

Switch Map Style (Heat/Point Map)

Reset Filters

NIBRS Code:

All

NIBRS Offense:

All

Offense Description:

All

Offense Category:

Assault

Address:

All

Completion:

All

Total Offenses

201

Total Incidents (May be Inclusive of Multiple Offenses)

151

Offense Categories (NIBRS) - Completed

Completion ● COMPLETED

200



Assault

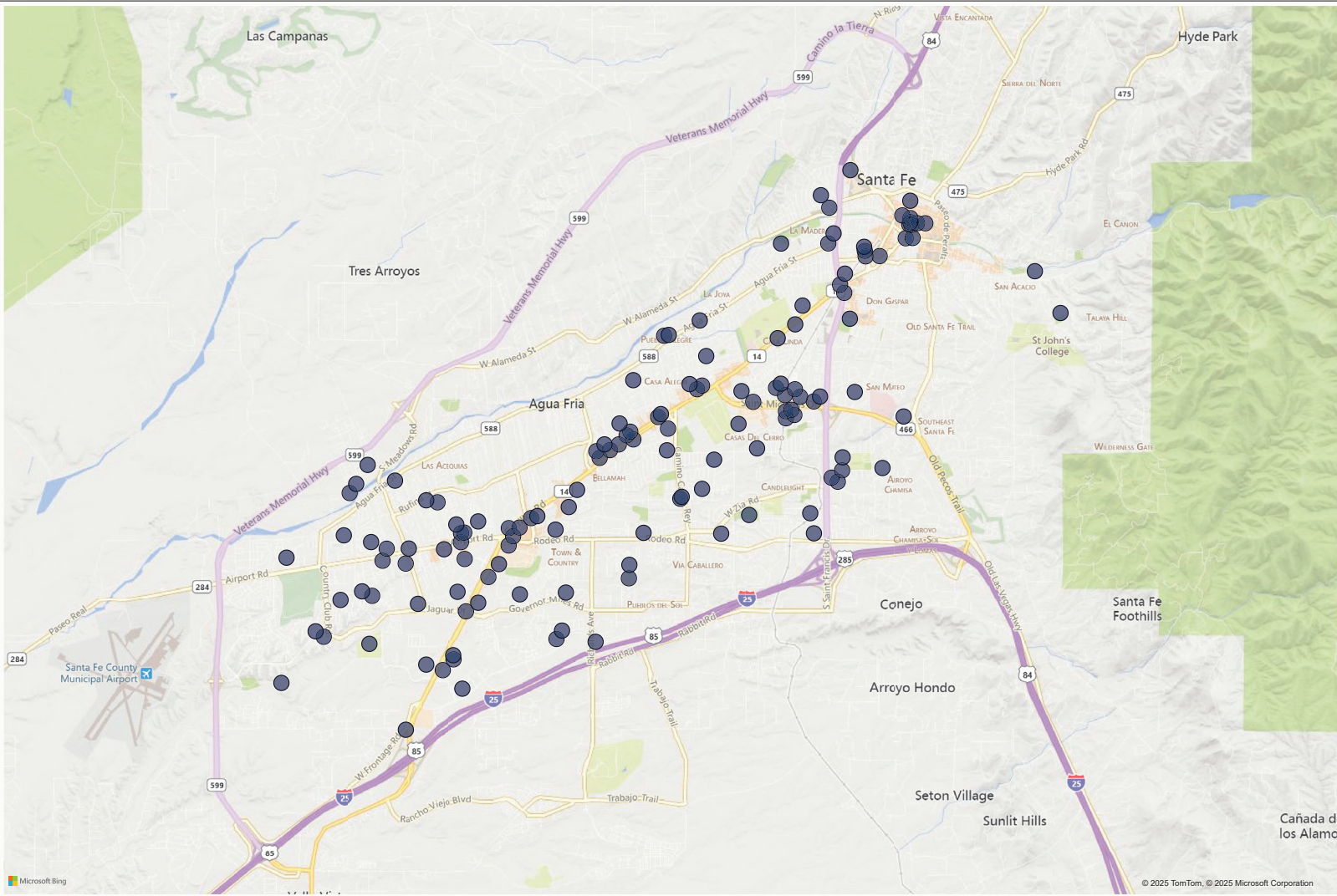
Offense Categories (NIBRS) - Attempted

Completion ● ATTEMPTED

1



Assault



199 offenses mapped.

2 offenses not mapped due to missing and/or incomplete geographic information. Offenses are still counted in other visuals.



Santa Fe Crime Map

Adult / Juvenile:

All



Map Status:

All

District:

All

Zone:

All

Sector:

All

Created Date:

Last 1 Months (Calendar icon)

Switch Map Style (Heat/Point Map)

Reset Filters

NIBRS Code:

All

NIBRS Offense:

All

Offense Description:

All

Offense Category:

Motor Vehicle Theft

Address:

All

Completion:

All

Total Offenses

27

Total Incidents (May be Inclusive of Multiple Offenses)

26

Offense Categories (NIBRS) - Completed

Completion ● COMPLETED

26



Motor Vehicle Theft

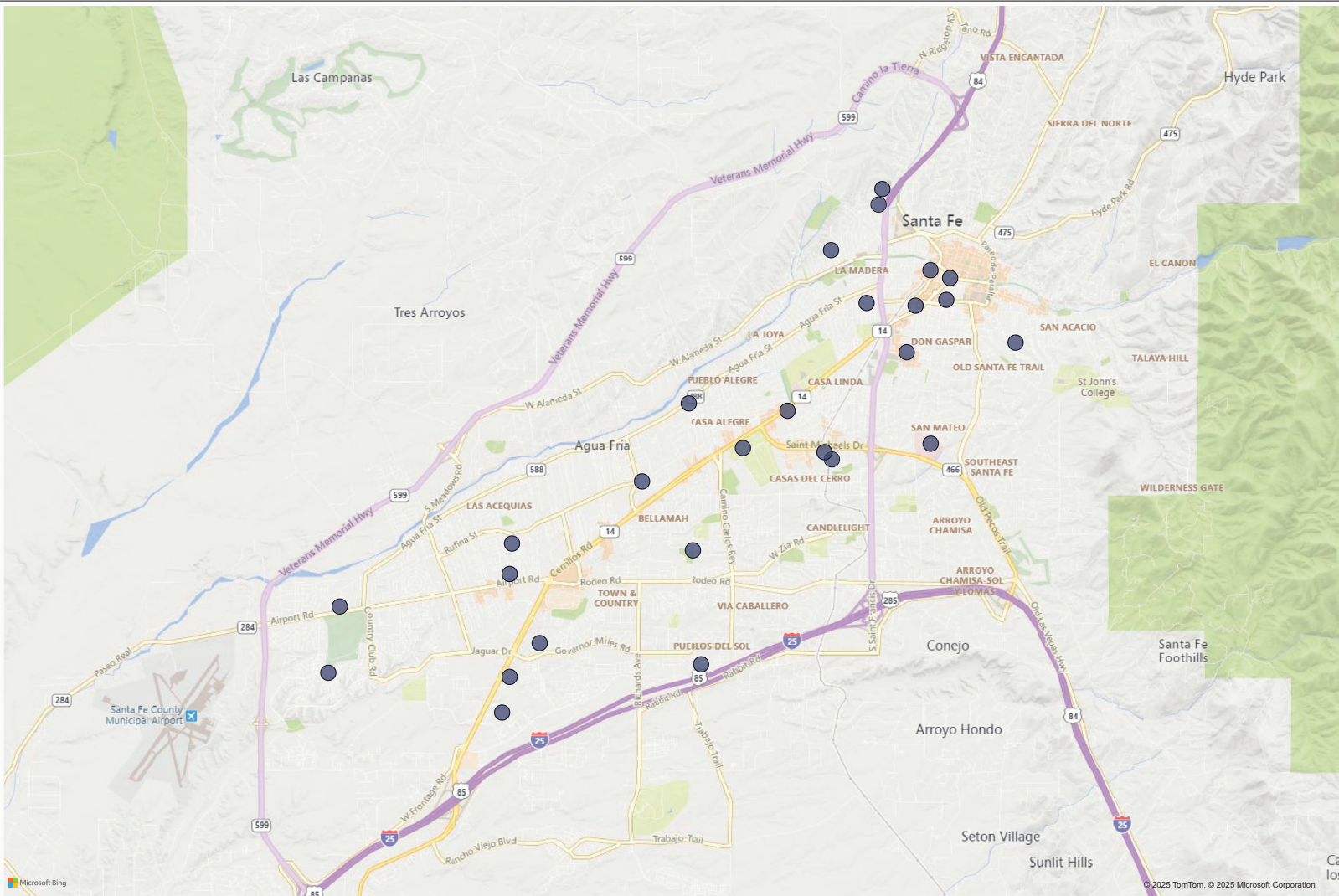
Offense Categories (NIBRS) - Attempted

Completion ● ATTEMPTED

1



Motor Vehicle Theft



27 offenses mapped.

0 offenses not mapped due to missing and/or incomplete geographic information. Offenses are still counted in other visuals.



Santa Fe Crime Map

Adult / Juvenile:

All



Map Status:

All

District:

All

Zone:

All

Sector:

All

Created Date:

Last 1 Months (Calendar icon)

8/1/2025 - 8/31/2025

Switch Map Style (Heat/Point Map)

Reset Filters

NIBRS Code:

All

NIBRS Offense:

All

Offense Description:

All

Offense Category:

Burglary/Breaking & Enter...

Address:

All

Completion:

All

Total Offenses

56

Total Incidents (May be Inclusive of Multiple Offenses)

56

Offense Categories (NIBRS) - Completed

Completion ● COMPLETED

55




Burglary/Breaking & Entering

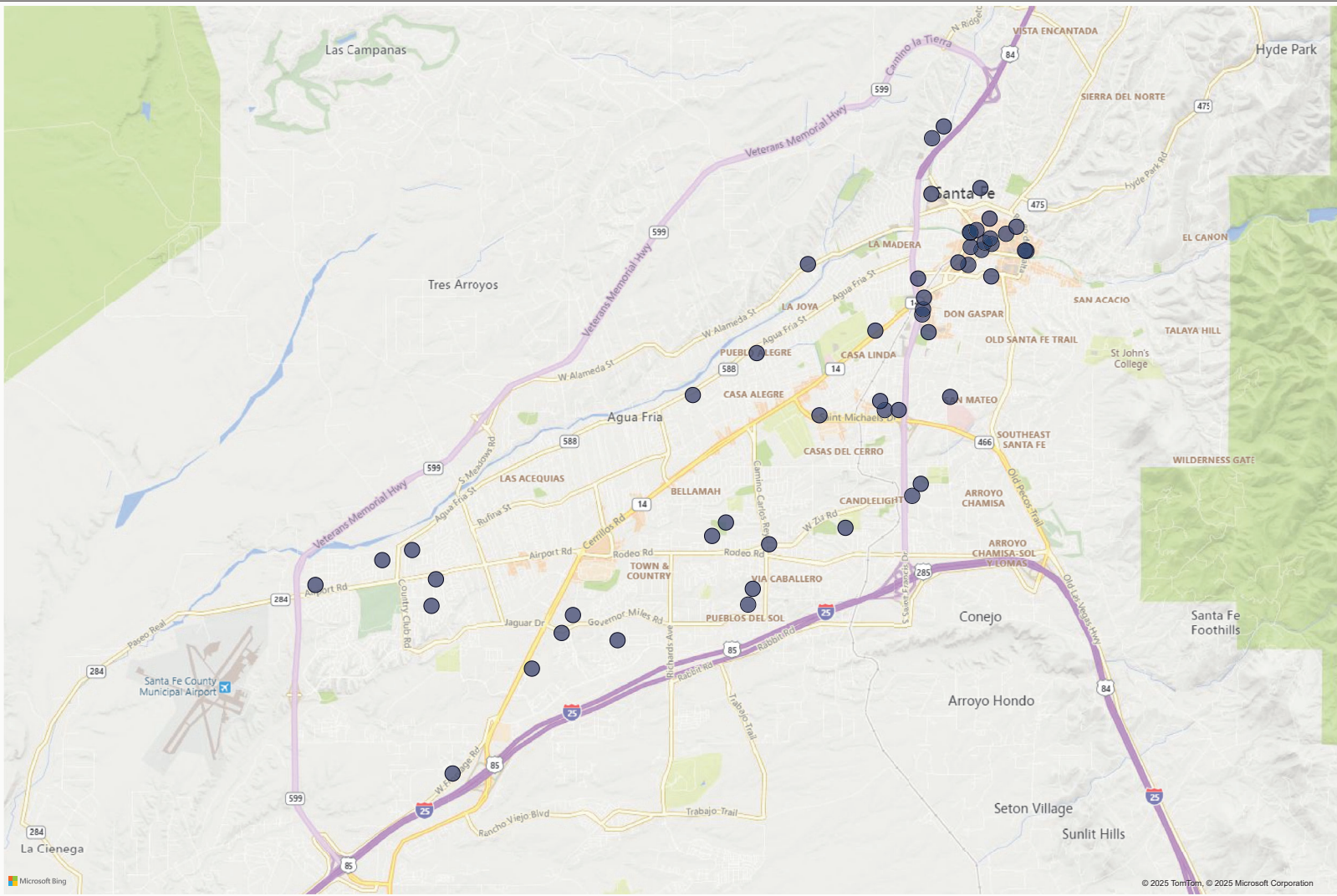
Offense Categories (NIBRS) - Attempted

Completion ● ATTEMPTED

1



Burglary/Breaking & Entering



54 offenses mapped.

2 offenses not mapped due to missing and/or incomplete geographic information. Offenses are still counted in other visuals.



Santa Fe Crime Map

Adult / Juvenile:

All



Map Status:

All

District:

All

Zone:

All

Sector:

All

Created Date:

Last 1 Months (Calendar)

8/1/2025 - 8/31/2025

Switch Map Style (Heat/Point Map)

Reset Filters

NIBRS Code:

All

NIBRS Offense:

All

Offense Description:

All

Offense Category:

Robbery

Address:

All

Completion:

All

Total Offenses

10

Total Incidents (May be Inclusive of Multiple Offenses)

8

Offense Categories (NIBRS) - Completed

Completion ● COMPLETED

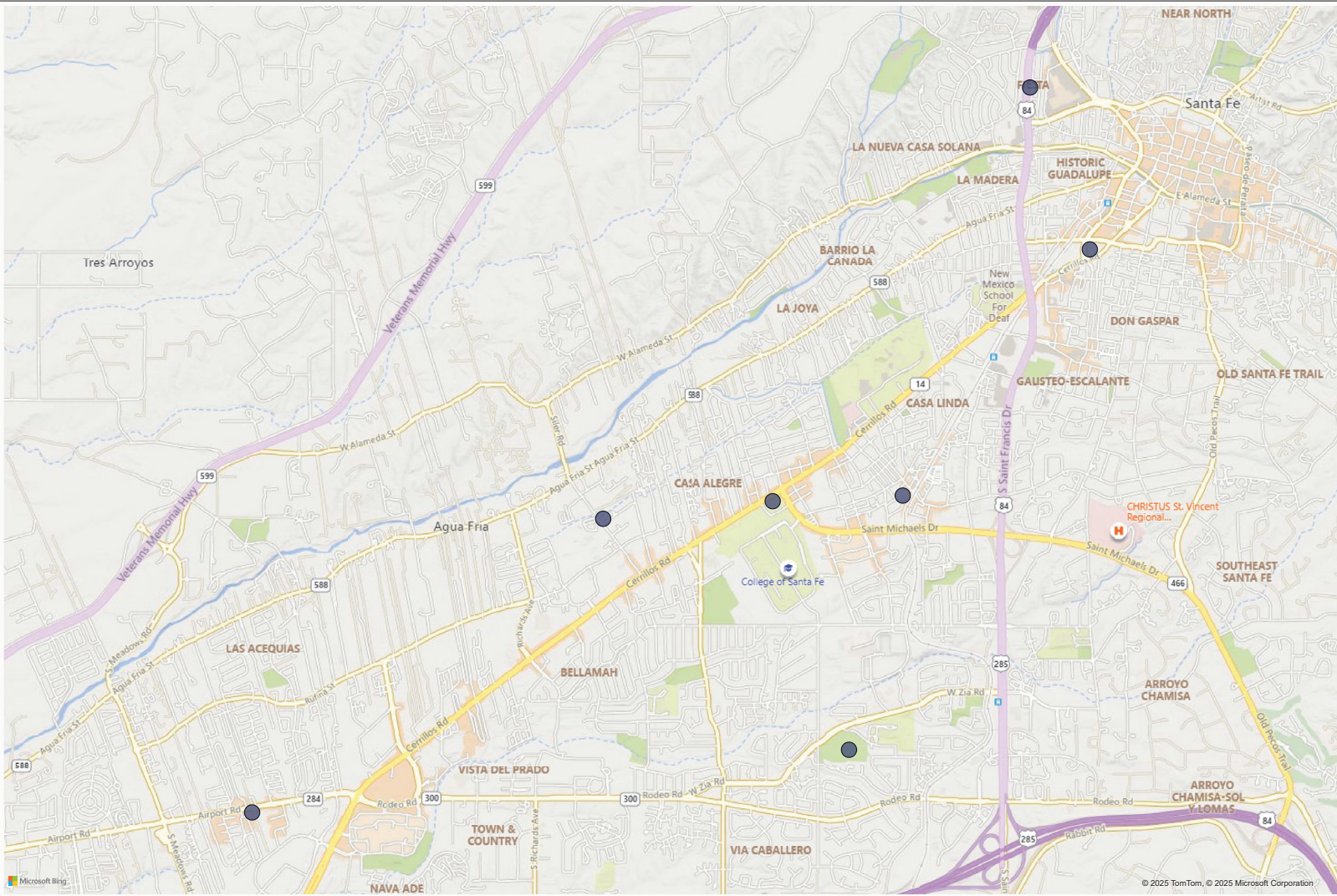
9



Offense Categories (NIBRS) - Attempted

Completion ● ATTEMPTED

1



9 offenses mapped.

1 offenses not mapped due to missing and/or incomplete geographic information. Offenses are still counted in other visuals.



Santa Fe Crime Map

Adult / Juvenile:

All



Map Status:

All

District:

All

Zone:

All

Sector:

All

Created Date:

Last 1 Months (Calendar icon)

8/1/2025 - 8/31/2025

Switch Map Style (Heat/Point Map)

Reset Filters

NIBRS Code:

All

NIBRS Offense:

All

Offense Description:

All

Offense Category:

Sex Offenses

Address:

All

Completion:

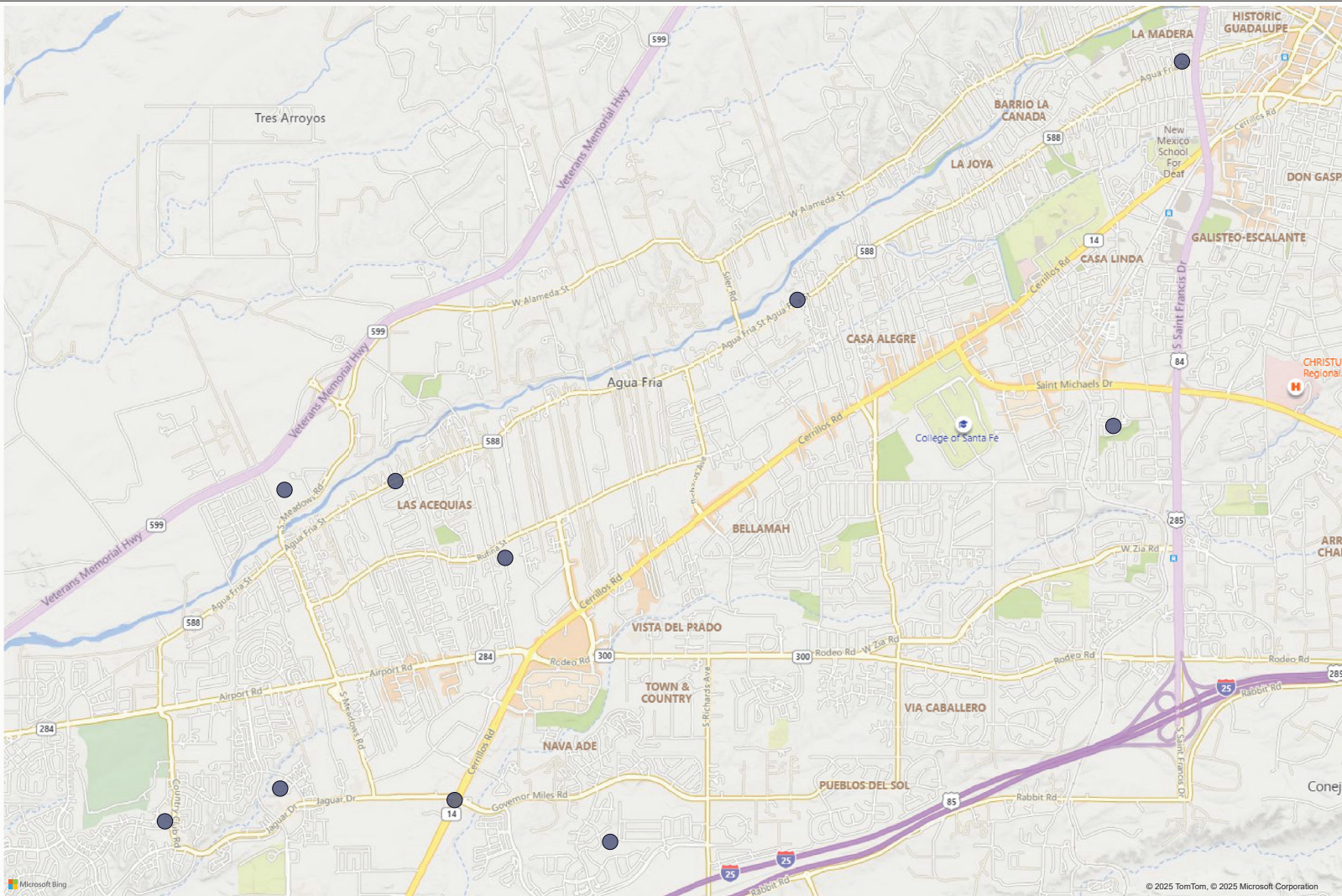
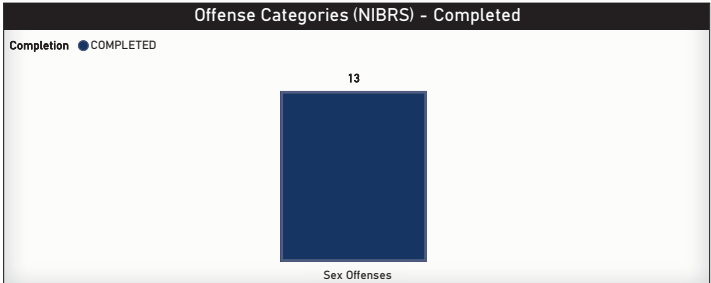
All

Total Offenses

13

Total Incidents (May be Inclusive of Multiple Offenses)

11



12 offenses mapped. 1 offenses not mapped due to missing and/or incomplete geographic information. Offenses are still counted in other visuals.



Santa Fe Crime Map

Adult / Juvenile:

All



Map Status:

All

District:

All

Zone:

All

Sector:

All

Created Date:

Last 1 Months (Calendar icon)

8/1/2025 - 8/31/2025

Switch Map Style (Heat/Point Map)

Reset Filters

NIBRS Code:

All

NIBRS Offense:

All

Offense Description:

All

Offense Category:

Arson

Address:

All

Completion:

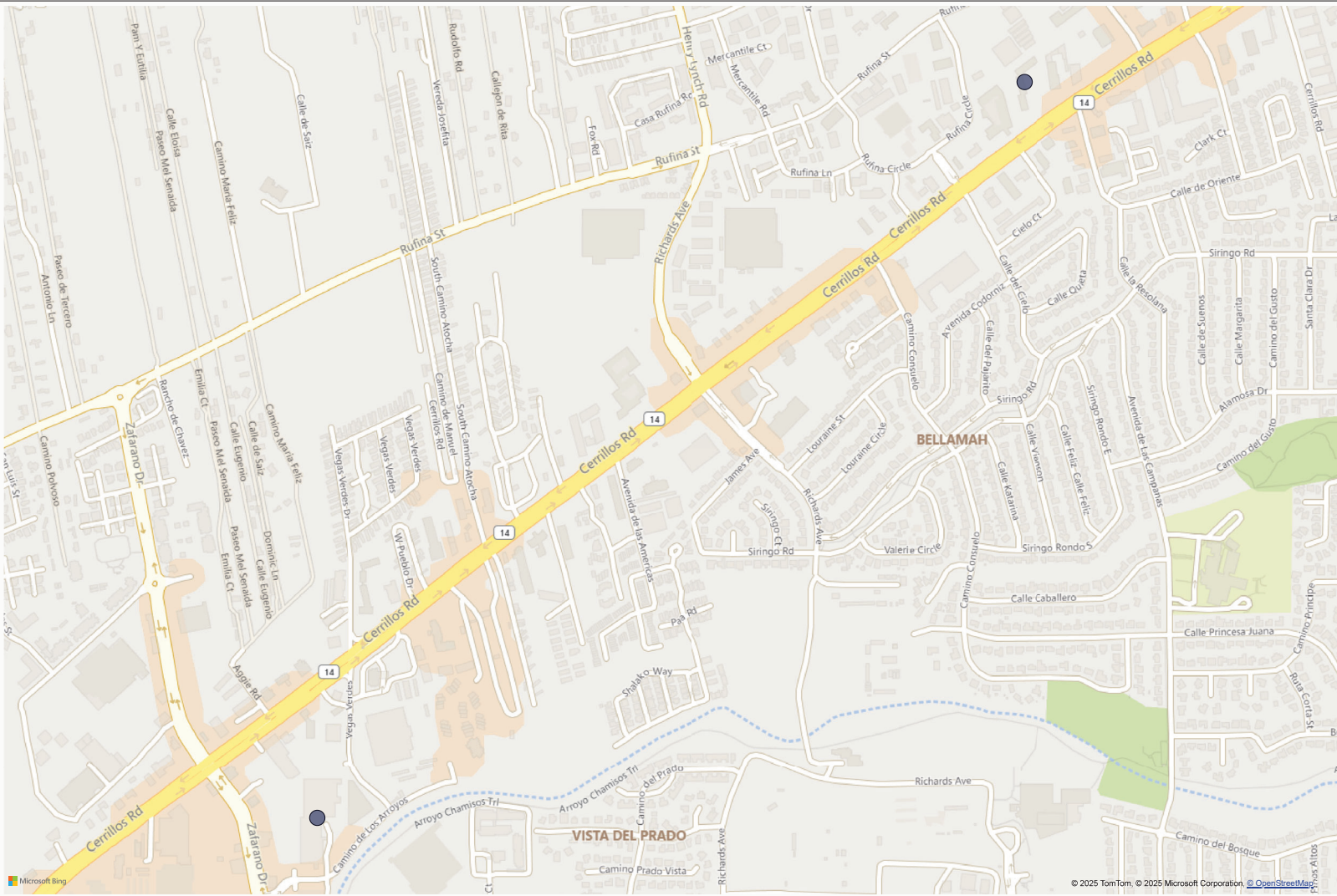

All

Total Offenses

2

Total Incidents (May be Inclusive of Multiple Offenses)

2



2 offenses mapped.

0 offenses not mapped due to missing and/or incomplete geographic information. Offenses are still counted in other visuals.



Santa Fe Crime Map

Adult / Juvenile:

All



Map Status:

All

District:

All

Zone:

All

Sector:

All

Created Date:

Last 1 Months (Calendar icon)

Switch Map Style (Heat/Point Map)

NIBRS Code:

All

NIBRS Offense:

All

Offense Description:

All

Offense Category:

Larceny/Theft

Address:

All

Completion:

All

Reset Filters

Total Offenses

173

Total Incidents (May be Inclusive of Multiple Offenses)

172

Offense Categories (NIBRS) - Completed

Completion ● COMPLETED

171



Larceny/Theft

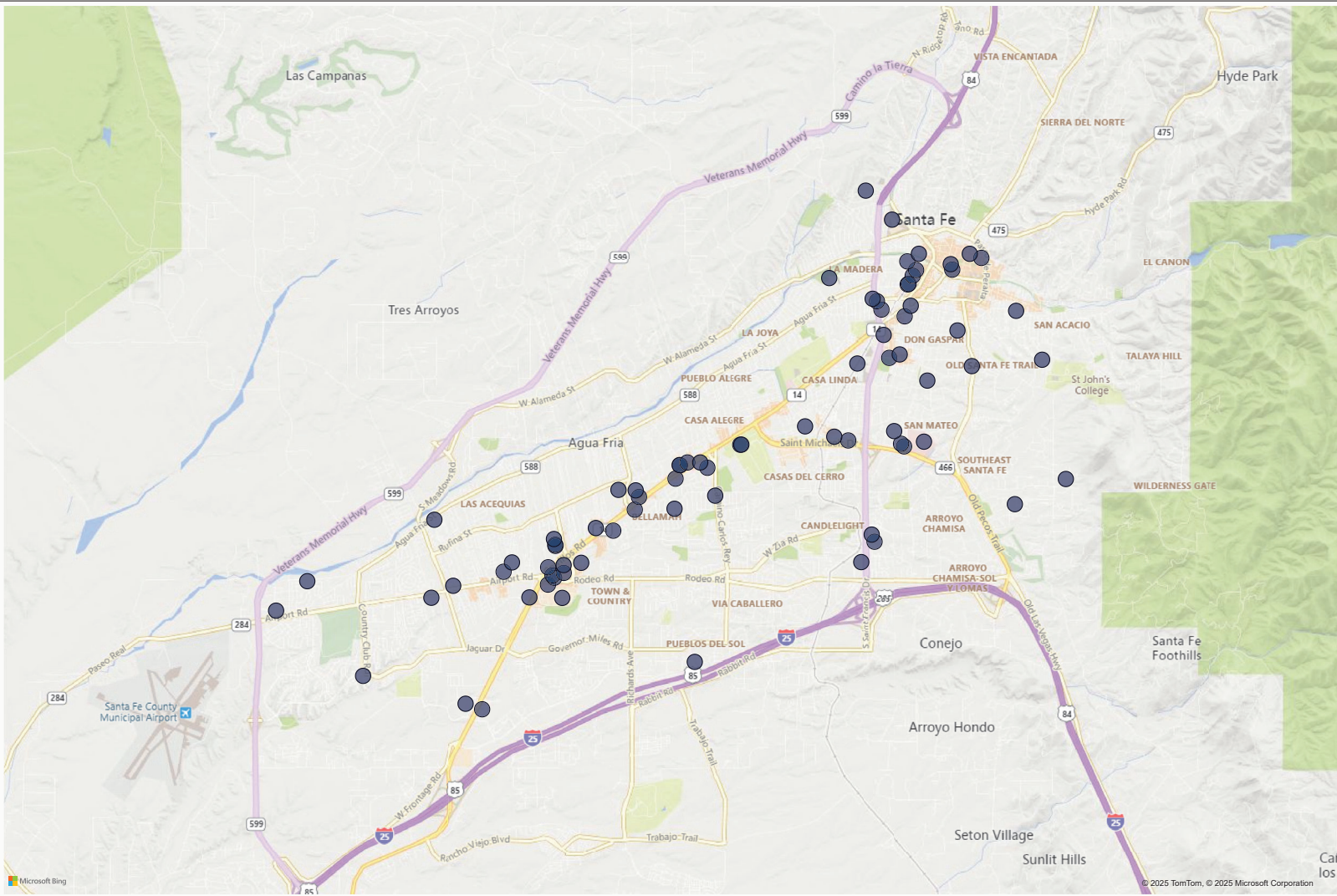
Offense Categories (NIBRS) - Attempted

Completion ● ATTEMPTED

2



Larceny/Theft



167 offenses mapped.

6 offenses not mapped due to missing and/or incomplete geographic information. Offenses are still counted in other visuals.



Santa Fe Crime Map

Adult / Juvenile:

All



Map Status:

All

District:

All

Zone:

All

Sector:

All

Created Date:

Last 1 Months (Calendar icon) 8/1/2025 - 8/31/2025

Switch Map Style (Heat/Point Map)

NIBRS Code:

All

NIBRS Offense:

All

Offense Description:

All

Offense Category:

Theft From Motor Vehicle

Address:

All

Completion:

All

Reset Filters

Total Offenses

112

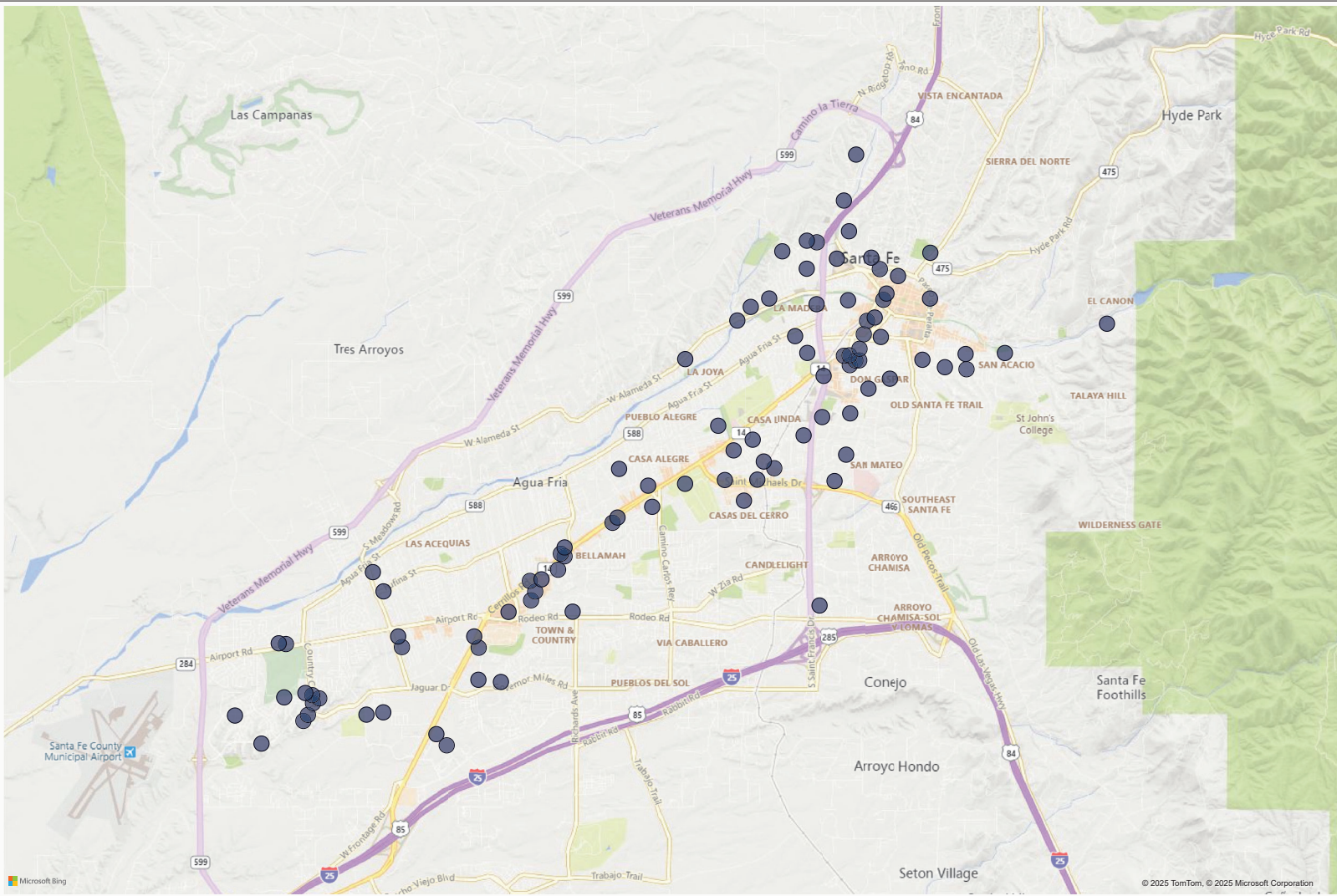
Total Incidents (May be Inclusive of Multiple Offenses)

111

Offense Categories (NIBRS) - Completed



Offense Categories (NIBRS) - Attempted

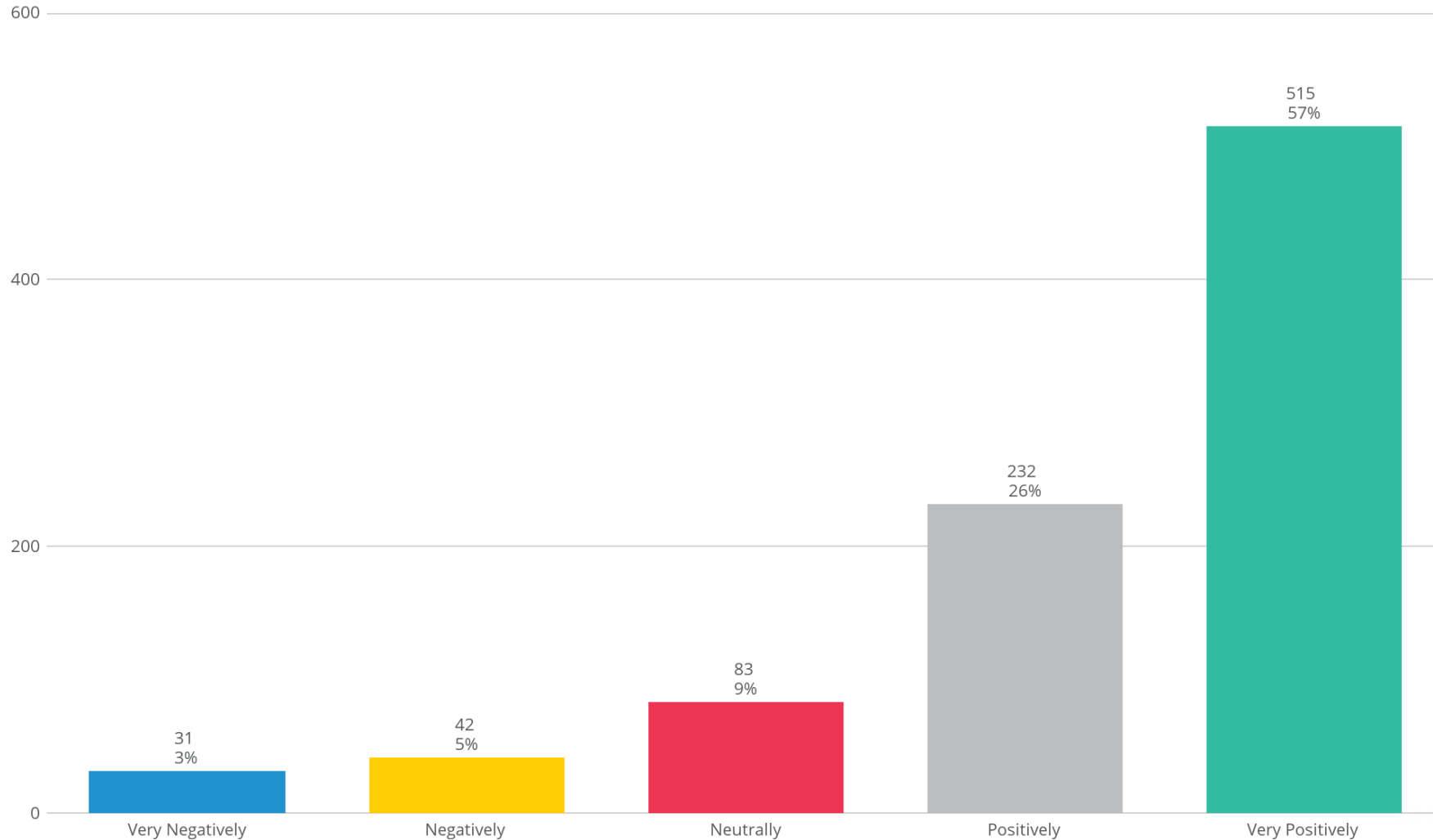


109 offenses mapped.

3 offenses not mapped due to missing and/or incomplete geographic information. Offenses are still counted in other visuals.

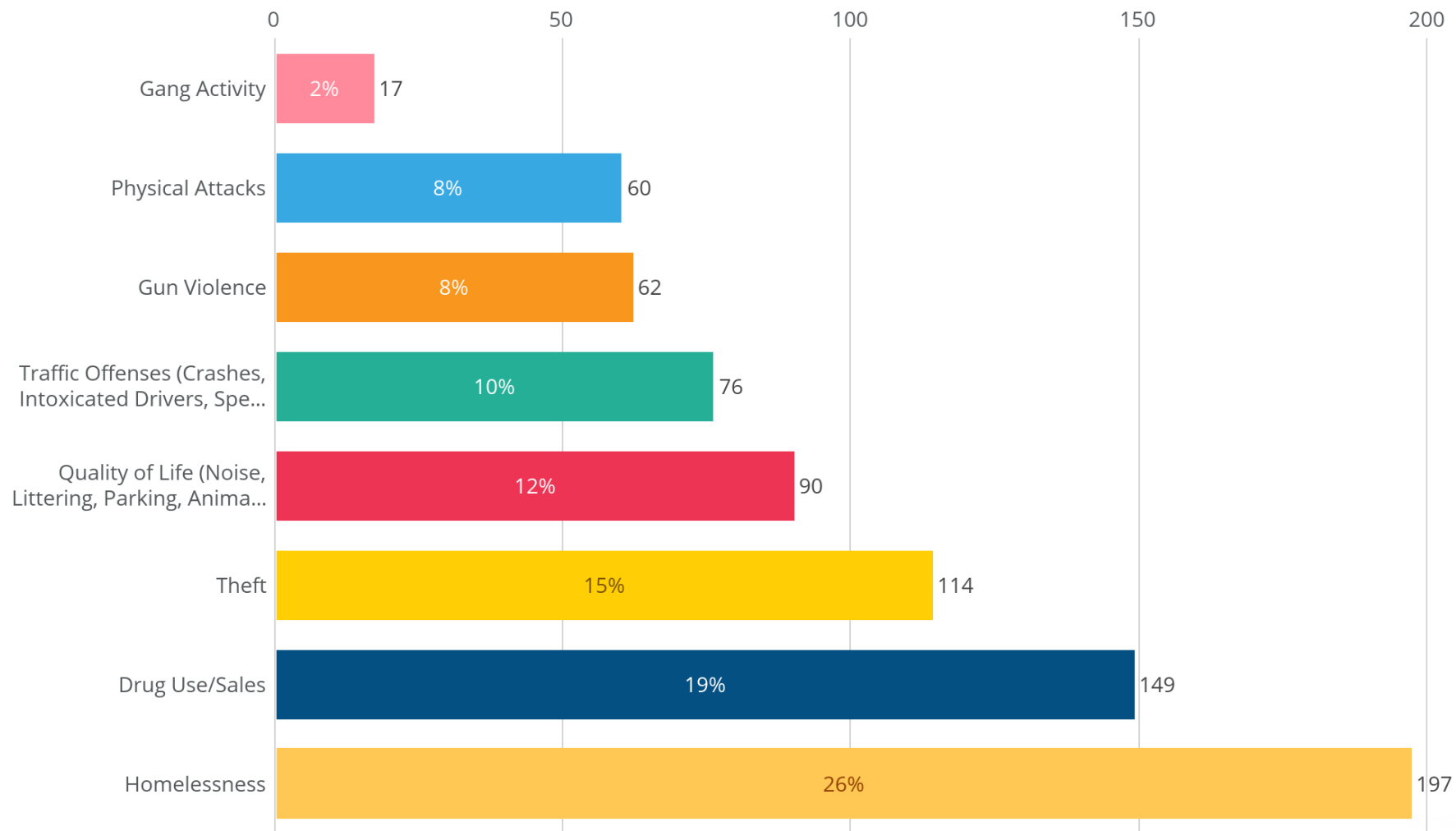
Based on your interaction, how do you view the Santa Fe Police Department?

Jun 1, 2025 - Aug 31, 2025



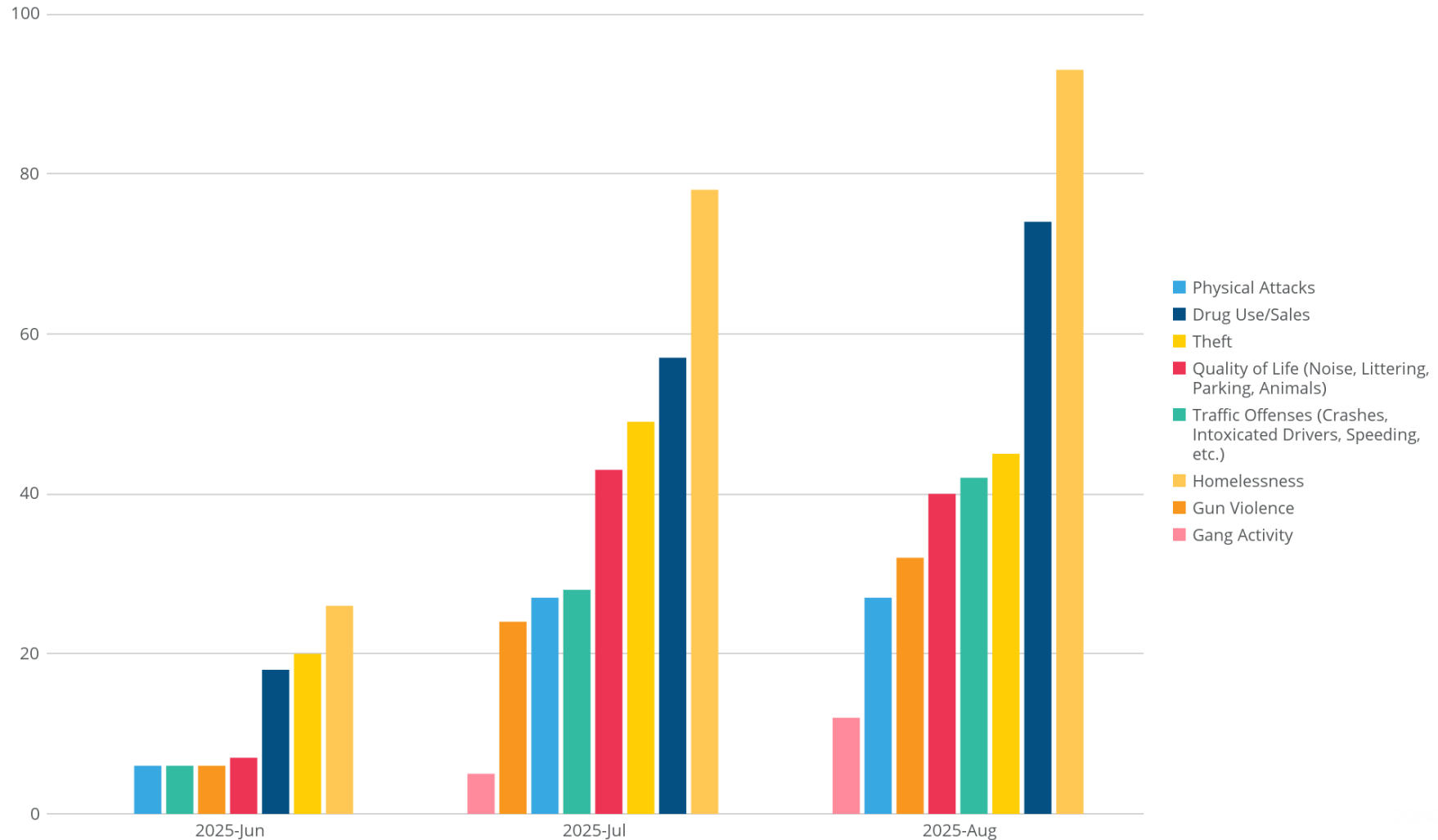
What is your top safety concern in your community?

Jun 1, 2025 - Aug 31, 2025



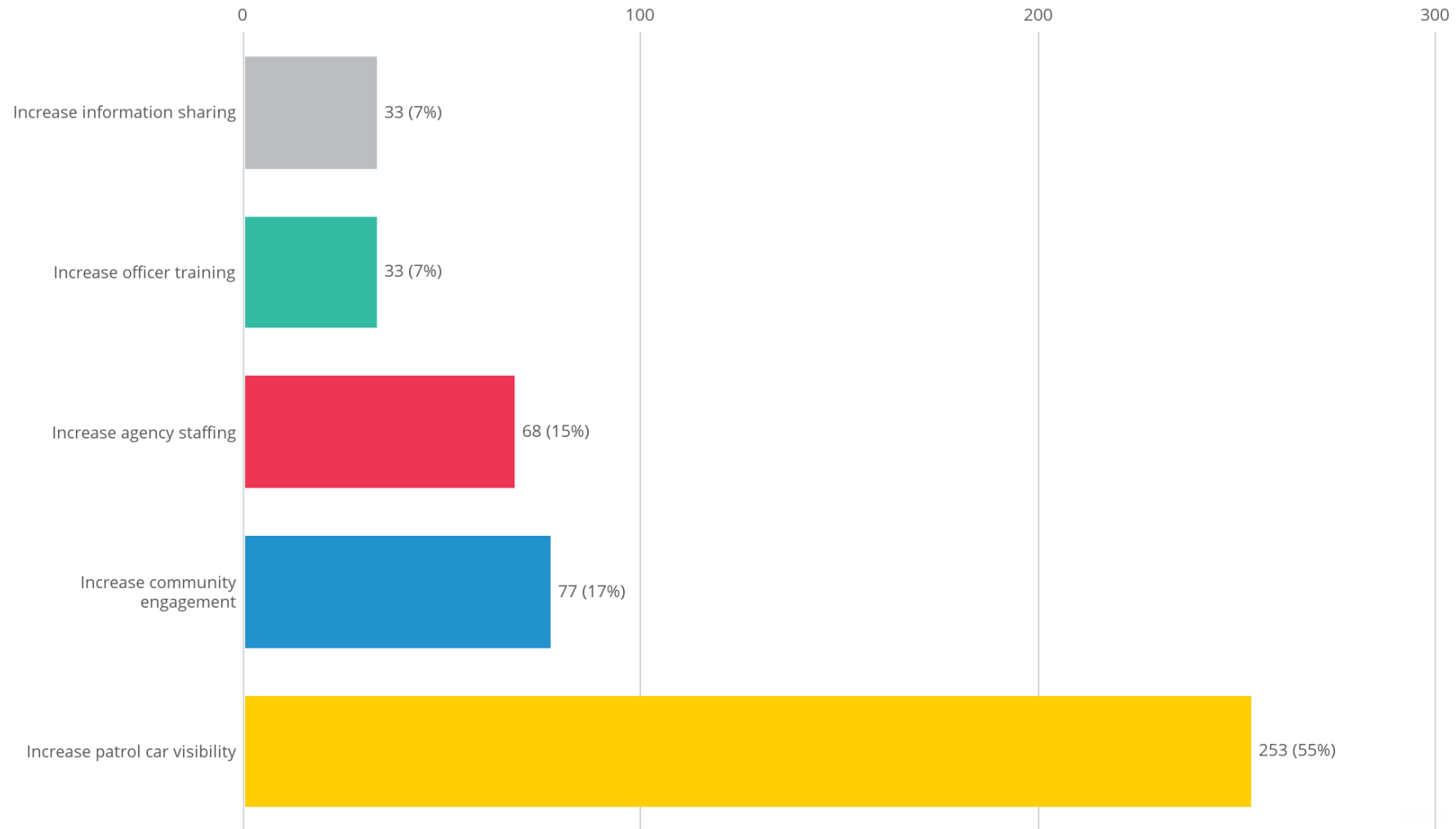
Community Concerns

Jun 1, 2025 - Aug 31, 2025, by Month



What would you most like Santa Fe PD to do to improve safety in your community?

Jun 1, 2025 - Aug 31, 2025



Community Requests

Jun 1, 2025 - Aug 31, 2025, by Month

