



Agenda

**Regular Meeting of the Public
Safety Committee**
June 17, 2025 at 4:00 PM
**City Council Chambers, City
Hall**
200 Lincoln Avenue

Procedures for Public Safety Committee Meeting

1. Call to Order
2. Roll Call
3. Approval of Agenda
4. Approval of Minutes
 - a. Approve 2-18-25 and 3-18-25 Minutes.
5. Presentations
 - a. Emergency Notification System (ENS) Sign Awareness, Member Christine Robertson
 - b. Commendations of crew members for exceptional, courageous, and decisive actions taken. Their efforts in a burning structure with compromised escape routes led to the successful rescue of three individuals and one dog, demonstrating outstanding professionalism and dedication. Their actions are a testament to their commitment to preserving life and property. Scott Ouder Kirk, Assistant Chief Operations; slouderkirk@santafenm.gov; (505) 955-3121.
6. Action Items
7. Discussion Items
8. Matters From Police, Chief Paul Joye
 - a. May 2025 Crime Stats and Mapping
9. Matters from Fire, Chief Brian Moya
10. Matters from Emergency Management, Interim Manager Kyle Morgan
11. Matters from RECC, Director Roberto Lujan
12. Matters from the Committee

13. Matters from the Chair
14. Next Meeting: July 15, 2025
15. Adjourn

Persons with disabilities in need of accommodations, contact the City Clerk's office at 955-6521, five (5) working days prior to meeting date.

**Regular Meeting of the Public Safety Committee
February 18, 2025 at 4:00 PM
City Council Chambers, City Hall
200 Lincoln Avenue
MINUTES**

1. Call to Order

Start time: 4:00 p.m.

2. Roll Call

MEMBERS PRESENT

Councilor Amanda Chavez
Member James Bolleter
Member Aric Wheeler
Member Cameron Crawford
Member Christine Robertson
Member Aurora Martinez
Member Bruce Finger

MEMBERS EXCUSED

Member Steven Pilcher

OTHERS IN ATTENDANCE Police Chief Paul Joye, DC of Police Thomas Grundler, Asst. Fire Chief Scott Ouderkirk, Emergency Management Director Brian Williams, Police Captain Amanda Montoya, Police Captain Lawrence Barnett, Crime Analyst Cassandra Tapia, RECC Dir. Roberto Lujan, Communications Director Regina Ruiz, Clerk Katherine Christner

3. Approval of Agenda

MOTION: A motion was made by Member Wheeler, seconded by Member Finger, to Approve the Agenda .

VOTE: The motion was passed on a voice vote.

For: Chair Chavez, Member Bolleter, Member Wheeler, Member Martinez, Member Robertson, Member Crawford, and Member Finger

Against: None

Abstain: None

4. Approval of Minutes

MOTION: A motion was made by Member Wheeler, seconded by Member Finger, to Approve the Minutes.

VOTE: The motion was passed on a voice vote.

For: Chair Chavez, Member Bolleter, Member Wheeler, Member Martinez, Member Robertson, Member Crawford, and Member Finger

Against: None

Abstain: None

- a. November 19, 2024 Minutes
 - 5. Presentations
 - 6. Action Items
 - 7. Discussion Items
 - 8. Matters from Police, Chief Paul Joye
 - a. January 2025 Crime Stats and Crime Mapping
 - 9. Matters from Fire, Chief Brian Moya
 - 10. Matters from Emergency Management Director Brian Williams
 - 11. Matters from the Committee
 - 12. Matters from the Chair
 - 13. Next Meeting: March 18, 2025
 - 14. Adjourn
- End time: 4:40 p.m.



Liaison

Chair

Regular Meeting of the Public Safety Committee
March 18, 2025 at 4:00 PM
City Council Chambers, City Hall
200 Lincoln Avenue
MINUTES

1. Call to Order

Start time: 4:02 p.m.

2. Roll Call

MEMBERS PRESENT

Councilor Amanda Chavez

Member Aric Wheeler

Member Christine Robertson

Member Bruce Finger

MEMBERS EXCUSED

Member Steven Pilcher

Member James Bolleter

Member Cameron Crawford

Member Aurora Martinez

No Quorum

OTHERS IN ATTENDANCE Police Chief Paul Joye, DC of Police Thomas Grundler, Asst. Fire Chief Scott Ouderkirk, Emergency Management Director Brian Williams, Police Captain Jimmie Montoya, Captain Amanda Montano, Police Captain Lawrence Barnett, Crime Analyst Cassandra Tino Avaa, RECC Dir. Roberto Lujan, Communications Director Regina Ruiz, Anna Marie Bowen, City Manager Mark Scott, Clerk Katherine Christner

3. Approval of Agenda

4. Approval of Minutes

Approve February 18, 2025, Minutes

5. Presentations

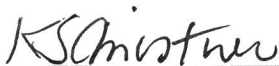
a. Excellence in Case Management Work. Saul Carta. Postponed

6. Action Items

7. Discussion Items

a. Make a decision on presentations for the rest of the year.

8. Matters from Police, Chief Paul Joye
 - a. February 2025 Crime Stats and Crime Mapping
 9. Matters from Fire, Chief Brian Moya
 10. Matters from Emergency Management Director Brian Williams
 11. Matters from RECC, Director Roberto Lujan
 12. Matters from the Committee
 13. Matters from the Chair
 14. Next Meeting: April 15, 2025
 15. Adjourn
- End time: 5:28 p.m.



Liaison

Chair



Crime Data

01-01-25 to 05-31-25

Base Occurrences

2025	Jan	Feb	Mar	Apr	May	Jun	Jul	Aug	Sep	Oct	Nov	Dec	Total
Homicide Offenses	1	0	1	1	0								3
Robbery	5	5	6	6	5								27
Motor Vehicle Theft	70	37	23	38	33								201
Arson	4	2	1	0	5								12
Sex Offenses, Forcible	4	14	12	10	3								43
Burglary/Breaking & Entering	65	41	51	42	47								246
Larceny/Theft Offenses	268	222	200	215	214								1119
Assault Offenses	170	156	211	190	231								958

Prior Month Changes			
	APRIL	MAY	Changes
Homicide Offenses	1	0	-100.00%
Robbery	6	5	-16.67%
Motor Vehicle Theft	38	33	-13.16%
Arson	0	5	500.00%
Sex Offenses, Forcible	10	3	-70.00%
Burglary/Breaking & Entering	42	47	11.90%
Larceny/Theft Offenses	215	214	-0.47%
Assault Offenses	190	231	21.58%

YTD - Year to Year Changes		
2024	2025	Changes
1	3	200.00%
26	27	3.85%
258	201	-22.09%
8	12	50.00%
34	43	26.47%
288	246	-14.58%
1185	1119	-5.57%
716	958	33.80%

RESPONSE TIMES - Monthly Changes			
Median Time - Call Start to Dispatch			
	APRIL	MAY	Changes
Priority 1	0:10:32	0:12:21	17.25%
Priority 2	0:21:15	0:16:31	-22.27%
Priority 3	0:27:29	0:29:45	8.25%

RESPONSE TIMES - Monthly Changes			
Median Time - Dispatch to Arrival			
	APRIL	MAY	Changes
Priority 1	0:06:07	0:07:19	19.62%
Priority 2	0:06:35	0:06:29	-1.52%
Priority 3	0:06:35	0:07:21	11.65%

2024	2025	Changes	
Overall Total	2516	2609	3.70%

**denotes an increase

CALLS FOR SERVICE			
Monthly Changes			
	APRIL	MAY	Changes
Dispatched	4641	5841	25.86%
Self Initiated	2332	2355	0.99%
Total	6973	8196	17.54%



Santa Fe Crime Map



Map Status: All
District: All
Zone: All
Sector: All
Created Date: Last 1 Months (Calend...
 5/1/2025 - 5/31/2025

NIBRS Code: All
NIBRS Offense: All
Offense Description: All
Offense Category: Homicide Offenses
Address: All
Completion: All

Switch Map Style (Heat/Point Map)

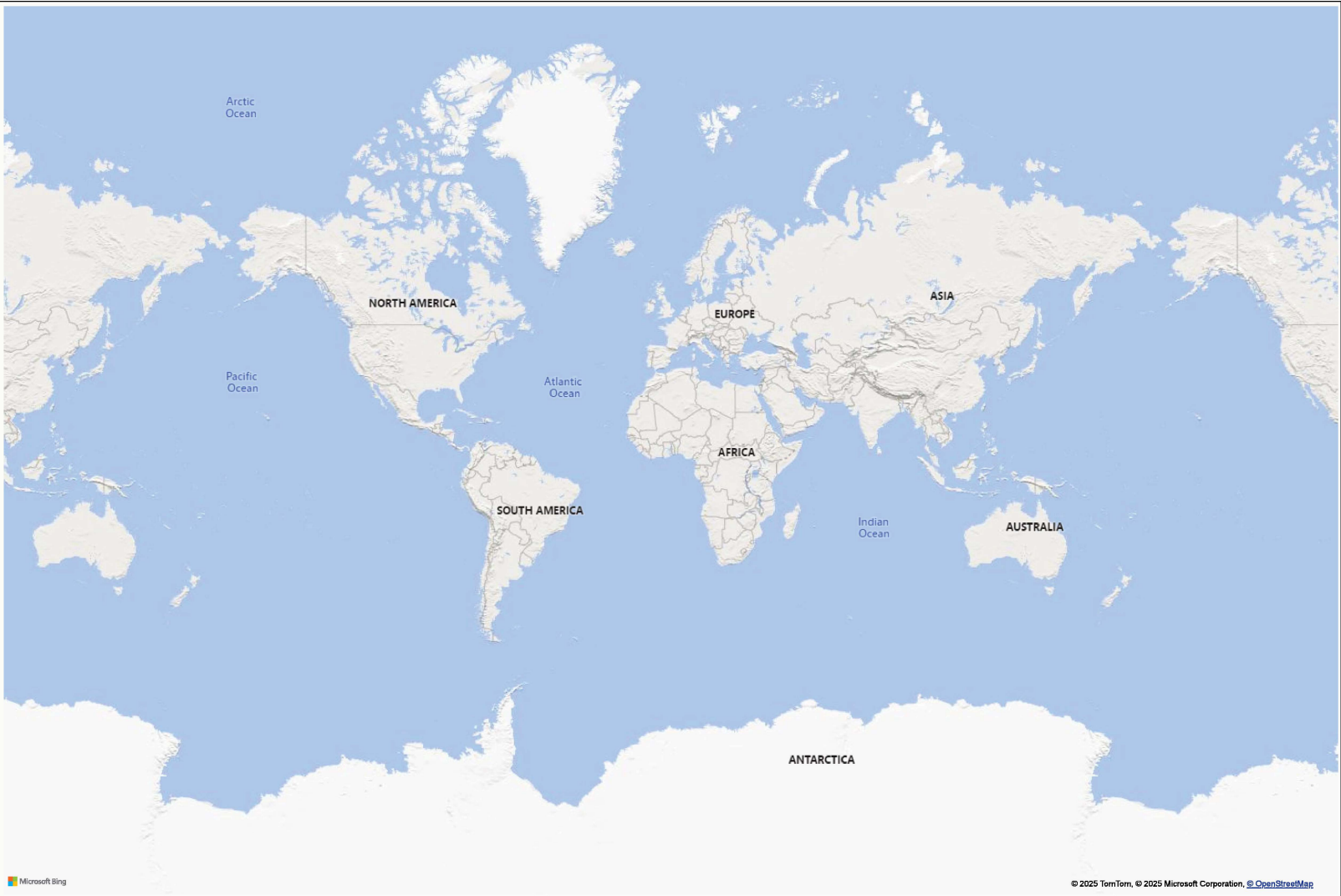
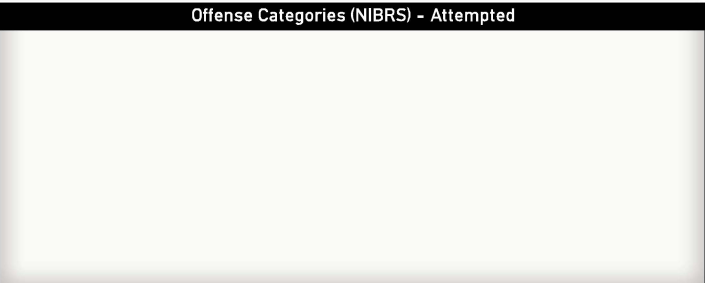
Reset Filters

Total Offenses

--

Total Incidents (May be Inclusive of Multiple Offenses)

0



0 offenses mapped. 0 offenses not mapped due to missing and/or incomplete geographic information. Offenses are still counted in other visuals.



Santa Fe Crime Map



Map Status: District: Zone: Sector:

Created Date: Last Months (Calend...

Switch Map Style (Heat/Point Map)

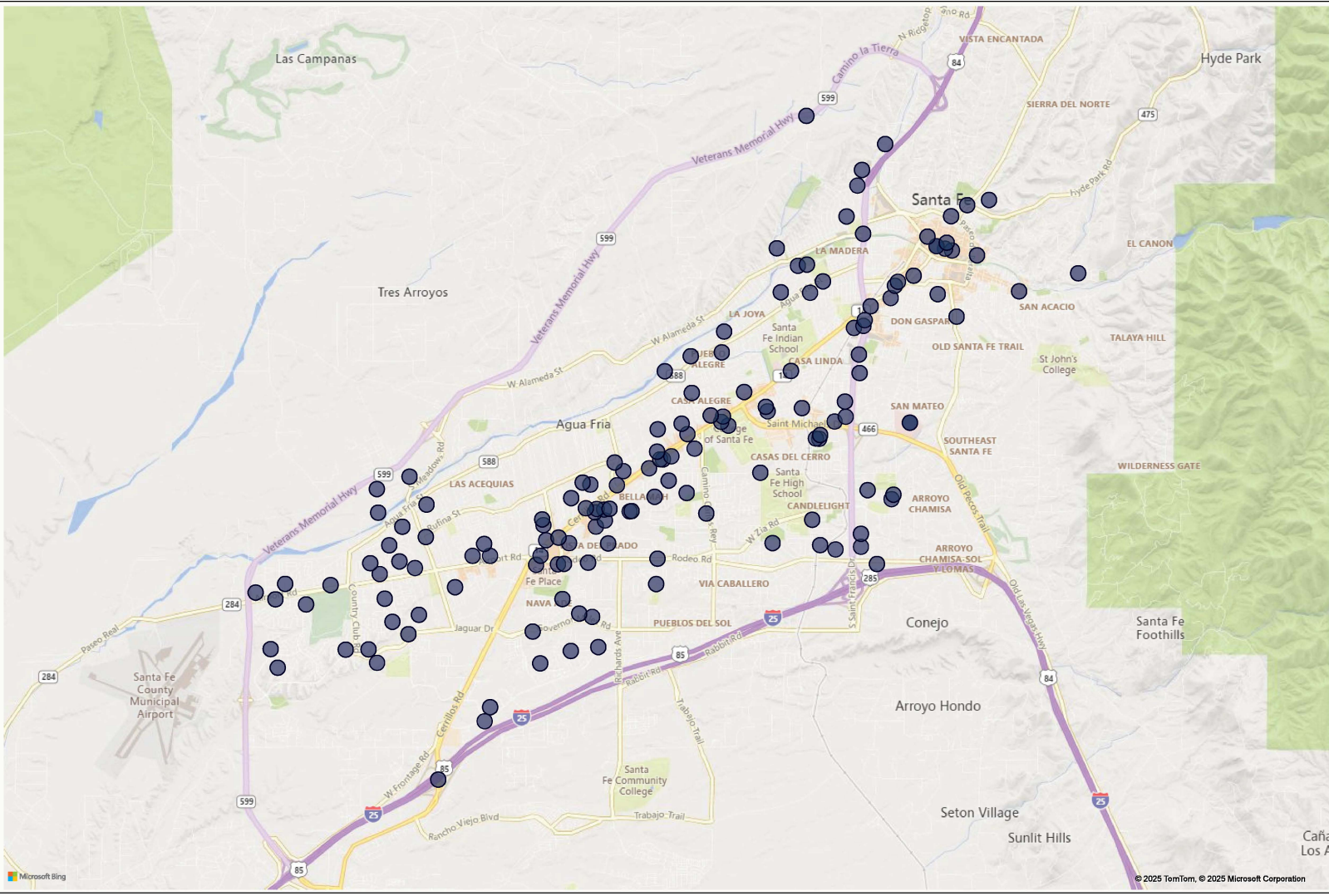
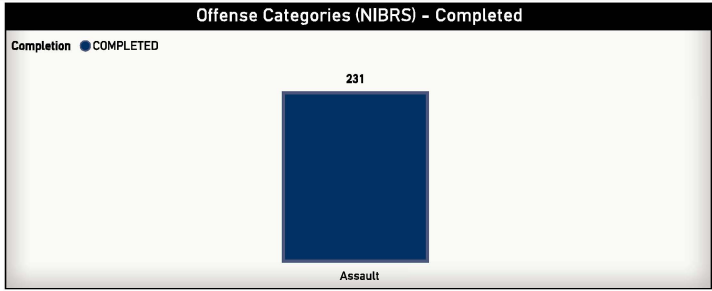
NIBRS Code: NIBRS Offense: Offense Description: Offense Category:

Address: Completion:

Reset Filters

Total Offenses
231

Total Incidents (May be Inclusive of Multiple Offenses)
176



223 offenses mapped.

8 offenses not mapped due to missing and/or incomplete geographic information. Offenses are still counted in other visuals.



Santa Fe Crime Map



Map Status: All **District:** All **Zone:** All **Sector:** All **Created Date:** Last 1 Months (Calend... 5/1/2025 - 5/31/2025

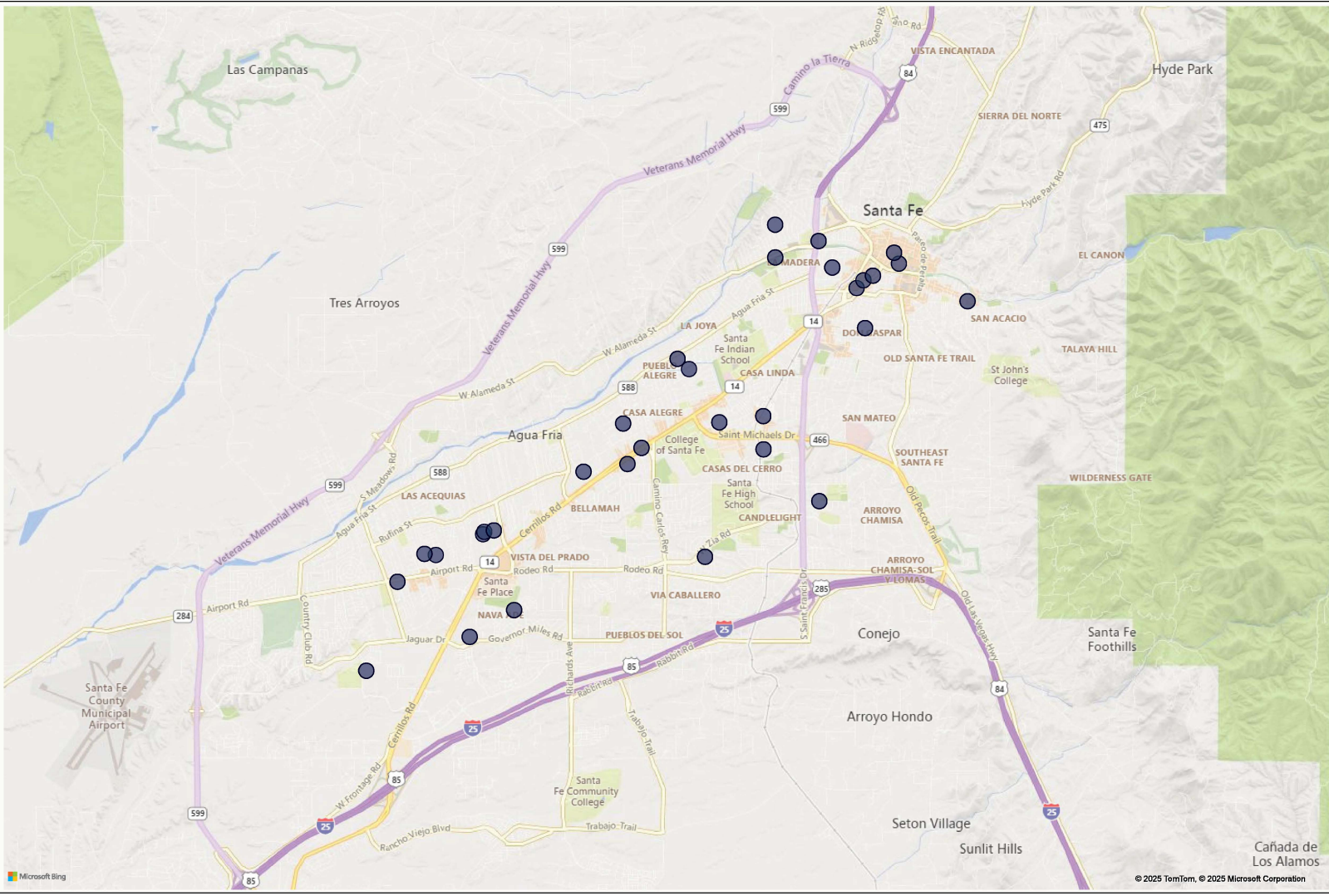
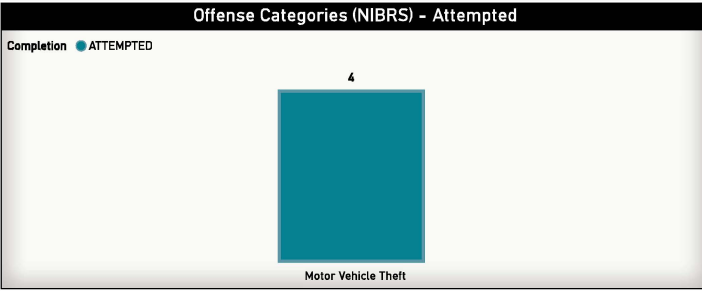
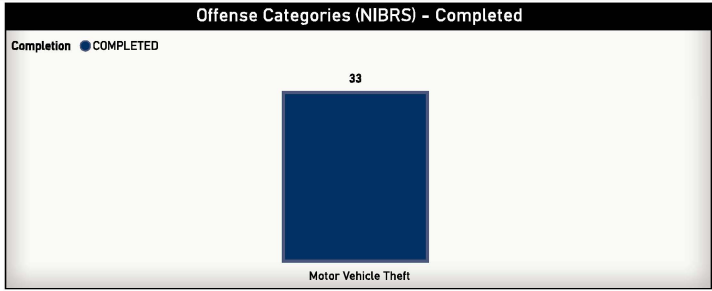
NIBRS Code: All **NIBRS Offense:** All **Offense Description:** All **Offense Category:** Motor Vehicle Theft **Address:** All **Completion:** All

Switch Map Style (Heat/Point Map)

Reset Filters

Total Offenses
37

Total Incidents (May be Inclusive of Multiple Offenses)
36



34 offenses mapped. 3 offenses not mapped due to missing and/or incomplete geographic information. Offenses are still counted in other visuals.



Santa Fe Crime Map



Map Status: All **District:** All **Zone:** All **Sector:** All **Created Date:** Last 1 Months (Calend... 5/1/2025 - 5/31/2025

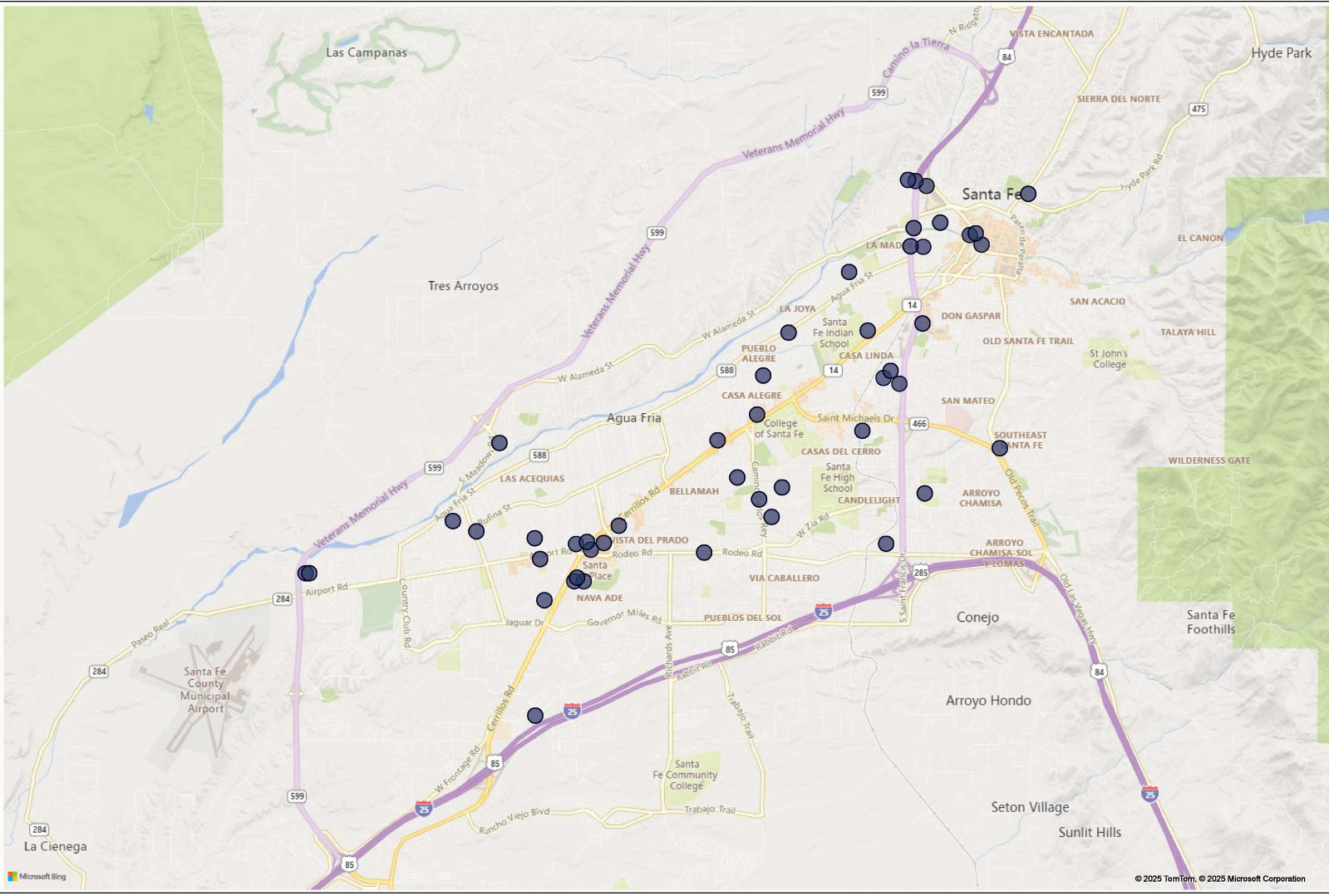
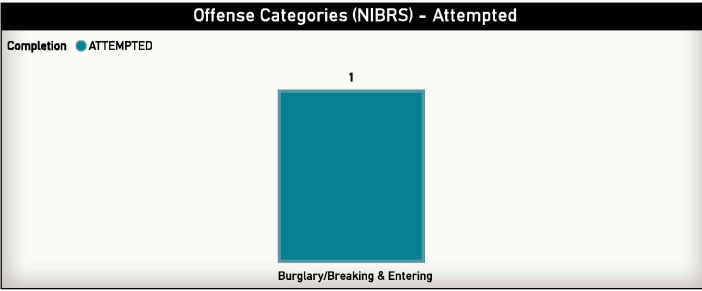

NIBRS Code: All **NIBRS Offense:** All **Offense Description:** All **Offense Category:** Burglary/Breaking & Enter... **Address:** All **Completion:** All

Switch Map Style (Heat/Point Map)

Reset Filters

Total Offenses
48

Total Incidents (May be Inclusive of Multiple Offenses)
48



48 offenses mapped. 0 offenses not mapped due to missing and/or incomplete geographic information. Offenses are still counted in other visuals.



Santa Fe Crime Map



Map Status: District: Zone: Sector:

Created Date: Last 1 Months (Calendar icon) 5/1/2025 - 5/31/2025

Switch Map Style (Heat/Point Map)

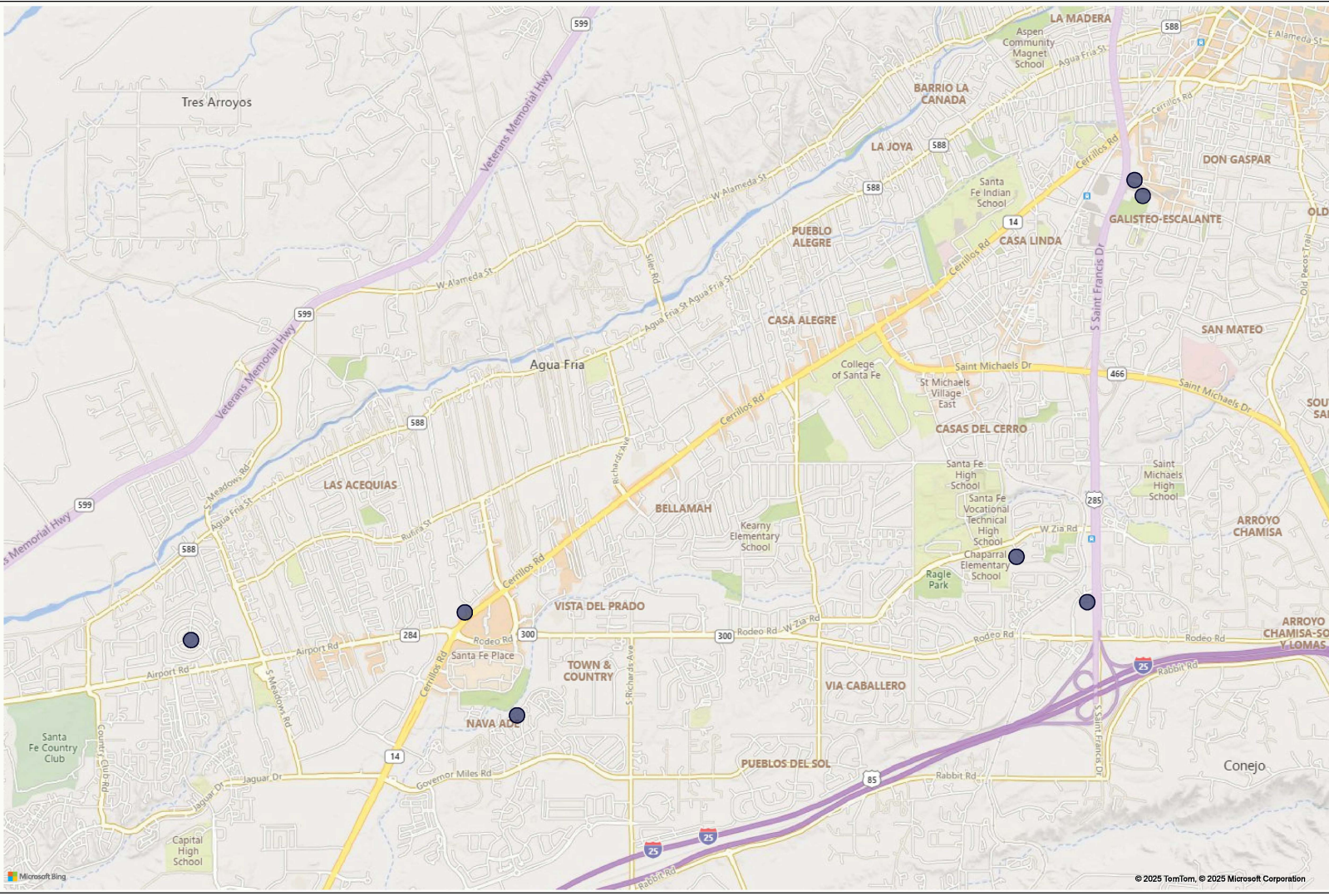
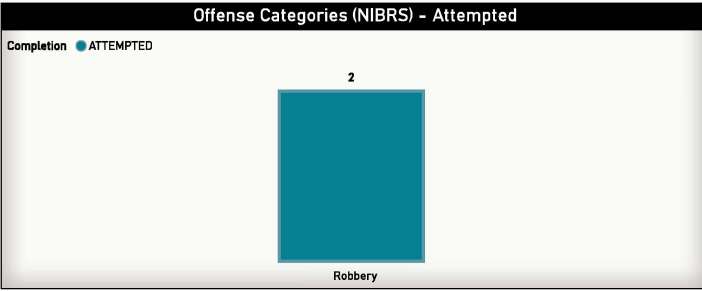
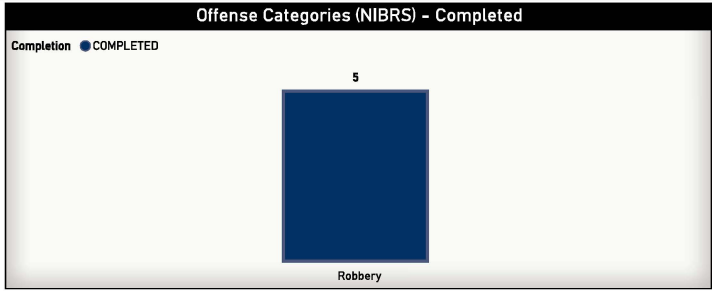
NIBRS Code: NIBRS Offense: Offense Description: Offense Category:

Address: Completion:

Reset Filters

Total Offenses
7

Total Incidents (May be Inclusive of Multiple Offenses)
7



7 offenses mapped. 0 offenses not mapped due to missing and/or incomplete geographic information. Offenses are still counted in other visuals.



Santa Fe Crime Map



Map Status: District: Zone: Sector:

Created Date: Last Months (Calend...

Switch Map Style (Heat/Point Map)

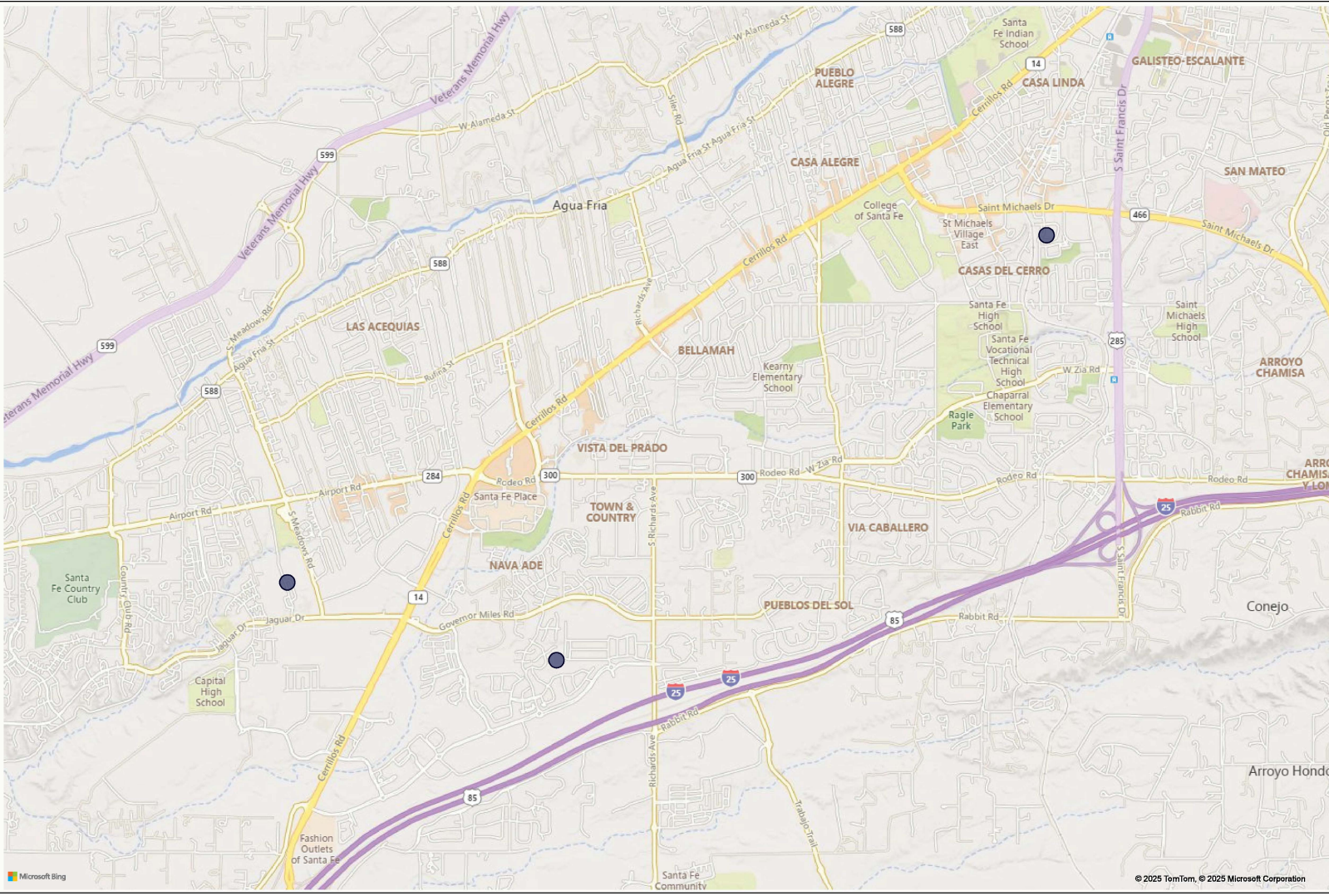
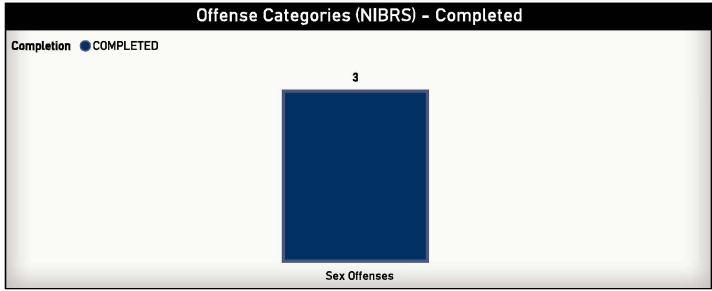
NIBRS Code: NIBRS Offense: Offense Description: Offense Category:

Address: Completion:

Reset Filters

Total Offenses
3

Total Incidents (May be Inclusive of Multiple Offenses)
3



3 offenses mapped. 0 offenses not mapped due to missing and/or incomplete geographic information. Offenses are still counted in other visuals.



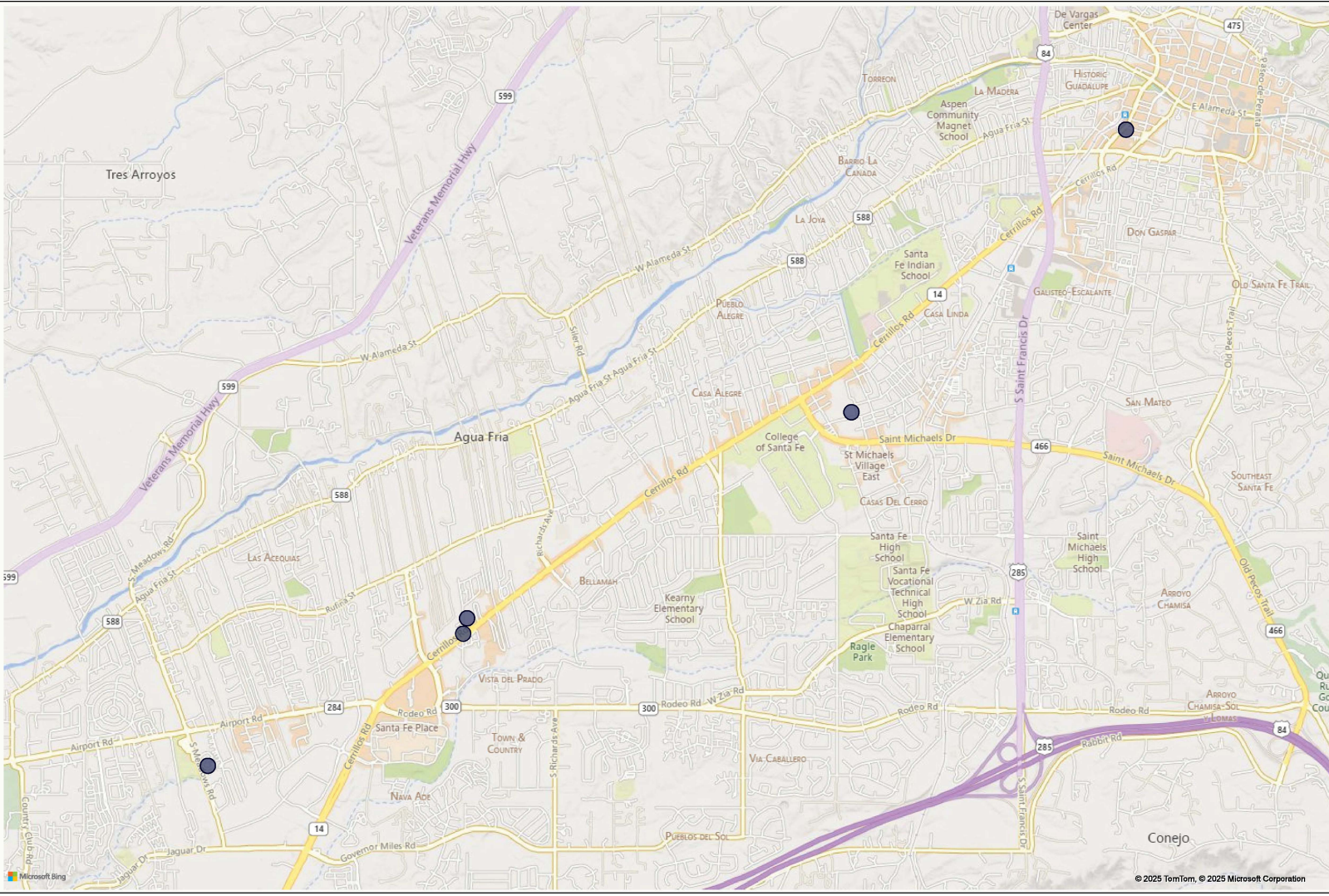

Santa Fe Crime Map



Map Status: All **District:** All **Zone:** All **Sector:** All **Created Date:** Last 1 Months (Calend...) **Switch Map Style (Heat/Point Map)**
 5/1/2025 - 5/31/2025
NIBRS Code: All **NIBRS Offense:** All **Offense Description:** All **Offense Category:** Arson **Address:** All **Completion:** All **Reset Filters**

Total Offenses
5

Total Incidents (May be Inclusive of Multiple Offenses)
5



5 offenses mapped. 0 offenses not mapped due to missing and/or incomplete geographic information. Offenses are still counted in other visuals.



Santa Fe Crime Map



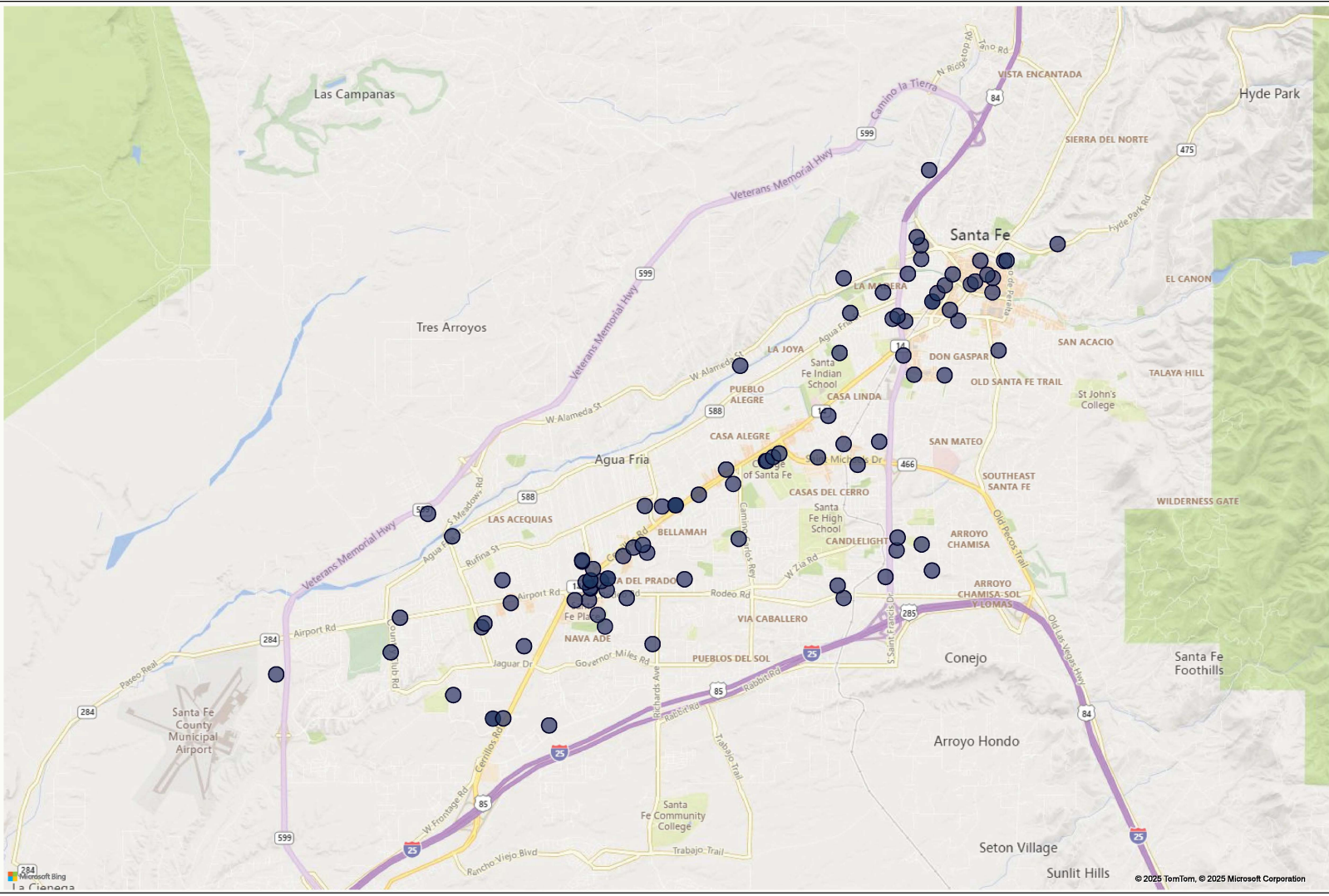
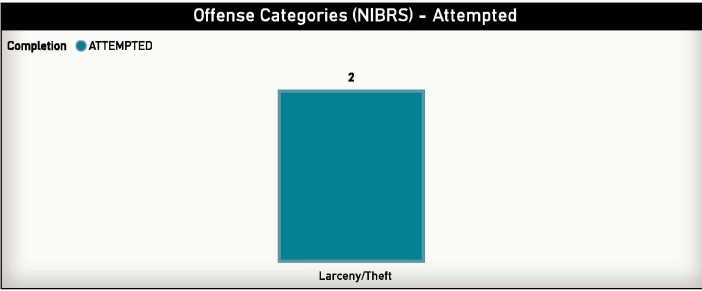
Map Status: District: Zone: Sector:

Created Date: Last 1 Months (Calendar icon)
5/1/2025 - 5/31/2025

Switch Map Style (Heat/Point Map)
Reset Filters

NIBRS Code: NIBRS Offense: Offense Description: Offense Category: Address: Completion:

Total Offenses
151
Total Incidents (May be Inclusive of Multiple Offenses)
151



146 offenses mapped.

5 offenses not mapped due to missing and/or incomplete geographic information. Offenses are still counted in other visuals.



Santa Fe Crime Map



Map Status: District: Zone: Sector:

Created Date: Last Months (Calend...
5/1/2025 - 5/31/2025

Switch Map Style (Heat/Point Map)

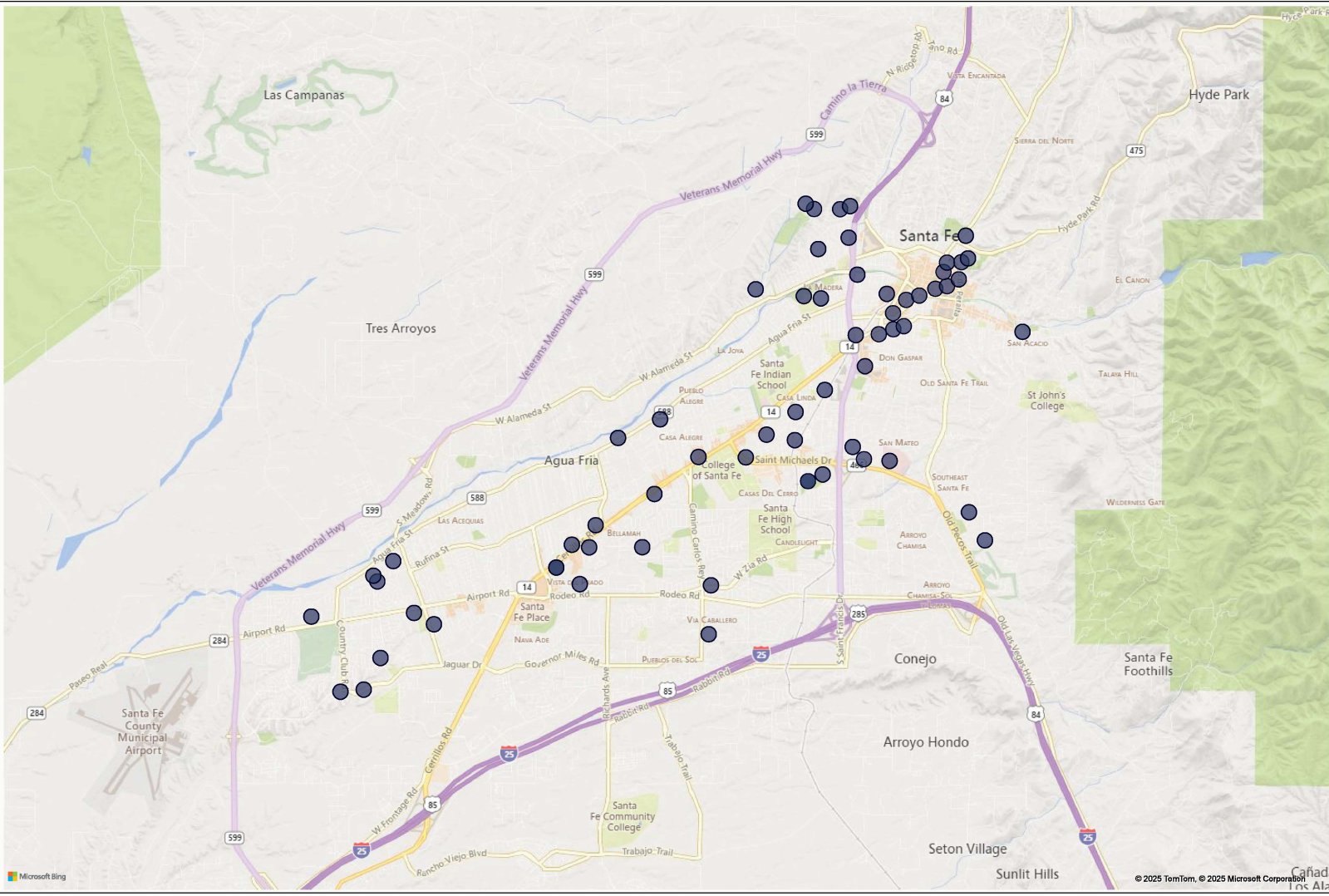
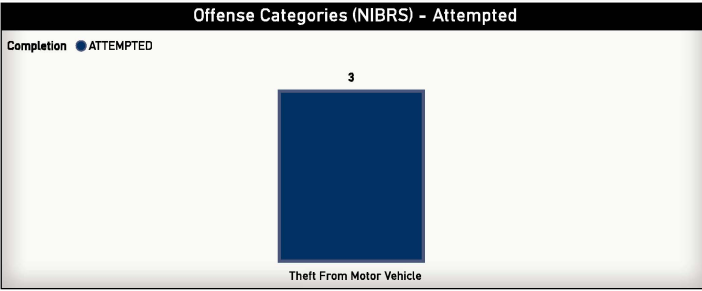
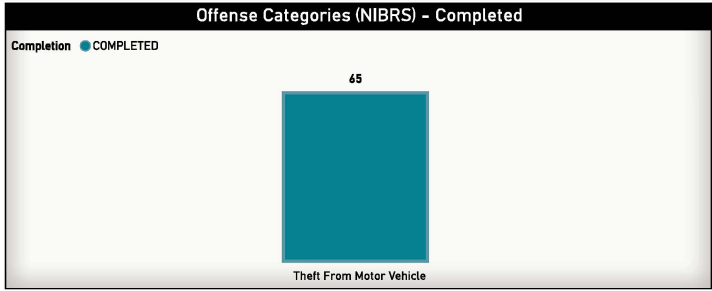
NIBRS Code: NIBRS Offense: Offense Description: Offense Category:

Address: Completion:

Reset Filters

Total Offenses
68

Total Incidents (May be Inclusive of Multiple Offenses)
68



67 offenses mapped. 1 offenses not mapped due to missing and/or incomplete geographic information. Offenses are still counted in other visuals.