

HCPI # 53750 Address of Property: 402 DON GASPAR AVENUE	NMCRIS # 152221
--	------------------------

ARCHITECTURAL STYLE: Check no more than 3 styles. Refer to HCPI Manual for additional style options.

<input type="checkbox"/> Not Applicable	<input type="checkbox"/> International Style/Miesian	<input type="checkbox"/> Pueblo/Pueblo Vernacular
<input type="checkbox"/> Art deco	<input type="checkbox"/> Italiante/Bracketed	<input type="checkbox"/> Queen Anne
<input type="checkbox"/> Bungalow/Craftsman	<input type="checkbox"/> Mediterranean/Spanish Colonial Revival	<input type="checkbox"/> Ranch/Rambler
<input type="checkbox"/> Classical Revival/Neo-Classical Revival	<input type="checkbox"/> Mission Revival/California Mission Revival	<input type="checkbox"/> Southwest Vernacular
<input type="checkbox"/> Colonial Revival	<input type="checkbox"/> Modernism	<input checked="" type="checkbox"/> Spanish-Pueblo Revival
<input type="checkbox"/> Folk Victorian	<input type="checkbox"/> New Mexico Vernacular	<input type="checkbox"/> Territorial
<input type="checkbox"/> Gothic Revival/Folk Gothic	<input type="checkbox"/> Prairie School/Prairie Style	<input type="checkbox"/> Territorial Revival
<input type="checkbox"/> Other, describe:		

4. NATIONAL REGISTER/STATE REGISTER LISTING

A. National or State Register Listing:
 Is the property individually listed in the State Register? Yes No
 If yes, SR#
 Is the property individually listed in the National Register? Yes No
 Is the property part of a Register District? Yes No Unknown
 If yes, is it Contributing Non-contributing
 If not mentioned, in your opinion is the property: Contributing Non-contributing
 District Name: DOWNTOWN/EASTSIDE HIST. DIST. District SR #
 Is the property associated with a Multiple Property Documentation Form? Yes No Unknown
 If yes: MPDF Name MPDF SR# MPDF theme

5. NATIONAL REGISTER/STATE REGISTER EVALUATION

A. Surveyor/Recorder Recommendations:
 Name: GAYLA BECHTOL Date: 02.08.23
 National Register evaluation: eligible not eligible not sure
 National Register eligibility criteria: a b c d criteria consideration:
 Level of significance: local state national
 Area of significance: TYPE, PERIOD, AND METHOD OF CONSTRUCTION subarea:
 Is this property similar to other nearby properties? Yes No
 Could it be contributing to an undefined district? Yes No
 Discuss: LAST REMNANT OF RESIDENTIAL DISTRICT AROUND FORMER STATE CAPITOL

B. Agency Determination:
 Name: Date:
 National Register evaluation: eligible not eligible undetermined
 National Register eligibility criteria: a b c d criteria consideration:
 Level of significance: local state national
 Area of significance: subarea:
 Could it be contributing to an undefined district? Yes No
 Agency Remarks:

C. SHPO Determination:
 Name: Date:
 National Register evaluation: eligible not eligible undetermined
 National Register eligibility criteria: a b c d criteria consideration:
 Level of significance: local state national
 Area of significance: subarea:
 Could it be contributing to an undefined district? Yes No
 SHPO Remarks:

HCPI # 53750 Address of Property: 402 DON GASPAR AVENUE	NMCRIS # 152221
--	-----------------

6. ARCHITECTURAL AND CONSTRUCTION DETAILS:

A. Visible Construction Materials

<input type="checkbox"/> Adobe	<input type="checkbox"/> Metal: Corrugated	<input checked="" type="checkbox"/> Stucco
<input type="checkbox"/> Brick	<input type="checkbox"/> Masonry: Simulated	<input type="checkbox"/> Tile: Clay
<input type="checkbox"/> Composition Board	<input type="checkbox"/> Metal: Structural Siding	<input type="checkbox"/> Vinyl or Aluminum Siding
<input type="checkbox"/> Concrete: Block	<input type="checkbox"/> Metal: V-Crimp	<input type="checkbox"/> Wood: Board & Batten
<input type="checkbox"/> Concrete: Cast Stone	<input type="checkbox"/> Stone: Random Ashlar	<input type="checkbox"/> Wood: Horizontal Siding
<input checked="" type="checkbox"/> Concrete: Poured	<input type="checkbox"/> Stone: Random Coursed	<input type="checkbox"/> Wood: Jacal
<input type="checkbox"/> Concrete: Pre-cast	<input type="checkbox"/> Stone: River Rock	<input type="checkbox"/> Wood: Log
<input type="checkbox"/> Curtain Wall	<input type="checkbox"/> Stone: Rock Faced	<input type="checkbox"/> Wood: Shingle
<input type="checkbox"/> Earth Plaster	<input type="checkbox"/> Stone: Tabular	<input type="checkbox"/> Wood: Tongue and Groove
<input type="checkbox"/> Other, describe:		

B. Number of Stories

<input type="checkbox"/> N/A	<input checked="" type="checkbox"/> 1	<input type="checkbox"/> 1 ½	<input type="checkbox"/> 2	<input type="checkbox"/> 2 ½	<input type="checkbox"/> Other, describe: BASEMENT
------------------------------	---------------------------------------	------------------------------	----------------------------	------------------------------	--

C. Foundation:

<input type="checkbox"/> N/A	<input type="checkbox"/> Not visible	<input type="checkbox"/> None	<input type="checkbox"/> At Grade	<input type="checkbox"/> Raised
Materials: <input checked="" type="checkbox"/> Concrete: Poured <input type="checkbox"/> CMU <input type="checkbox"/> Stone <input type="checkbox"/> Other, describe:				
Notes:				

D. Roof

<input type="checkbox"/> N/A	Features: <input type="checkbox"/> Eave	<input checked="" type="checkbox"/> Parapet
Shape: <input type="checkbox"/> Barrel <input type="checkbox"/> Butterfly <input checked="" type="checkbox"/> Flat <input type="checkbox"/> Cross Gable <input type="checkbox"/> Gable <input type="checkbox"/> Hipped <input type="checkbox"/> Pyramidal <input type="checkbox"/> Shed		
<input type="checkbox"/> Other, describe:		
Pitch: <input type="checkbox"/> None <input checked="" type="checkbox"/> Low <input type="checkbox"/> Medium <input type="checkbox"/> Steep		
Materials:		
<input type="checkbox"/> Asphalt	<input type="checkbox"/> Metal: Corrugated	<input type="checkbox"/> Tile: Metal
<input checked="" type="checkbox"/> Composition Roll	<input type="checkbox"/> Metal: Pressed	<input type="checkbox"/> Tile: Terra Cotta
<input type="checkbox"/> Composition Shingle	<input type="checkbox"/> Metal: Standing Seam	<input type="checkbox"/> Wood: Shingle
<input type="checkbox"/> Earth	<input type="checkbox"/> Metal: V-Crimp	
<input type="checkbox"/> Other, describe:		

E. Chimneys

<input type="checkbox"/> N/A	Number Interior: 2	Number Exterior: 2
Construction Material: <input checked="" type="checkbox"/> Brick <input type="checkbox"/> Adobe <input type="checkbox"/> Stone <input checked="" type="checkbox"/> Stucco <input type="checkbox"/> Terra Cotta Tile		
<input type="checkbox"/> Metal Flue <input type="checkbox"/> Other, describe		

F. Porches

<input type="checkbox"/> N/A
Type: <input checked="" type="checkbox"/> Entry <input type="checkbox"/> Incised <input type="checkbox"/> Partial Width <input type="checkbox"/> Full-Width <input type="checkbox"/> Wrap <input type="checkbox"/> With a Gazebo
Other Details, describe TWO ENTRY PORTALS

HCPI # 53750 Address of Property: 402 DON GASPAR AVENUE	NMCRIS # 152221
--	------------------------

G. Doorways

<input type="checkbox"/> N/A	Number of Doorways: 4
Type:	<input checked="" type="checkbox"/> One-leaf <input type="checkbox"/> Two-leaf
Style:	<input checked="" type="checkbox"/> Panel <input type="checkbox"/> Diagonal Plank <input type="checkbox"/> Dutch <input type="checkbox"/> Plain <input type="checkbox"/> Vertical Plank <input type="checkbox"/> French <input type="checkbox"/> Other, describe:
Components:	Panels/Lights-Number 6 and configuration 2/4 <input type="checkbox"/> Sidelights - number and configuration <input type="checkbox"/> Transom
Material:	<input type="checkbox"/> Aluminum <input checked="" type="checkbox"/> Wood <input type="checkbox"/> Steel <input type="checkbox"/> Metal <input type="checkbox"/> Fiberglass <input type="checkbox"/> Vinyl <input type="checkbox"/> Other, describe
Depth of Reveal:	5"
Notes:	

H. Window Openings

<input type="checkbox"/> N/A	Number of Window Openings: 15			
Operation:	Material:	Glazing:		
<input type="checkbox"/> Awning	<input type="checkbox"/> Anodized Aluminum	<input type="checkbox"/> 1/1	<input type="checkbox"/> 2 Pane Horizontal	<input type="checkbox"/> Curtain Wall
<input type="checkbox"/> Casement	<input type="checkbox"/> Bare Aluminum	<input checked="" type="checkbox"/> 2/2	<input type="checkbox"/> 2 Pane Vertical	<input type="checkbox"/> Glass Block
<input checked="" type="checkbox"/> Double or Single Hung	<input type="checkbox"/> Steel	<input type="checkbox"/> 3/1	<input type="checkbox"/> 3 Pane Vertical	<input type="checkbox"/> Palladian Motif
<input type="checkbox"/> Fixed	<input type="checkbox"/> Vinyl	<input type="checkbox"/> 4/4	<input type="checkbox"/> 4 Pane Vertical	<input type="checkbox"/> Picture Window
<input checked="" type="checkbox"/> Hopper	<input checked="" type="checkbox"/> Wood	<input checked="" type="checkbox"/> 6/6	<input type="checkbox"/> Combination, describe:	<input type="checkbox"/> Store Front or display
<input type="checkbox"/> Louver	<input type="checkbox"/> Other, describe:	<input type="checkbox"/> 9/9	<input checked="" type="checkbox"/> Grouped, describe:	<input type="checkbox"/> Other, describe:
<input type="checkbox"/> Pivot		<input checked="" type="checkbox"/> Other configuration, describe: HOPPERS IN BASEMENT 3/1		
<input type="checkbox"/> Sliding t				
Depth of Reveal: 3"				
Notes:				

I. Other Significant Features

Describe: PEN-TILE CONSTRUCTION
--

7. Associated Properties

Discuss: YES, DETACHED GARAGE Are associated properties eligible for listing? YES
--

8. Documents Available and Their Locations

Discuss: HABS REPORT, JULY 1, 2012, MATTHEW J. BARBOUR, ARCHEOLOGICAL DATA PLAN, IN NMCRIS

9. Attachments

Please indicate which items are attached:
<input checked="" type="checkbox"/> Site Plan (required)
<input checked="" type="checkbox"/> Photos (required)
<input checked="" type="checkbox"/> Map or aerial photo (required)
<input checked="" type="checkbox"/> Continuation sheet (Word document), if necessary
<input type="checkbox"/> Additional detail forms for associated properties, if applicable

HABS REPORT
402, 406, 410, 414 DON GASPAR AVENUE
AERIAL PHOTOGRAPHS AND MAPS



1935 EARTH DATA ANALYSIS CENTER, UNIVERSITY OF NEW MEXICO, ALBQ., NM

HABS REPORT
402, 406, 410, 414 DON GASPAR AVENUE
AERIAL PHOTOGRAPHS AND MAPS




1949 EARTH DATA ANALYSIS CENTER, UNIVERSITY OF NEW MEXICO, ALBQ., NM

HABS REPORT
402, 406, 410, 414 DON GASPAR AVENUE
AERIAL PHOTOGRAPHS AND MAPS



1951 EARTH DATA ANALYSIS CENTER, UNIVERSITY OF NEW MEXICO, ALBQ., NM

HABS REPORT
402, 406, 410, 414 DON GASPAR AVENUE
AERIAL PHOTOGRAPHS AND MAPS



11-10-1958 NEW MEXICO DEPARTMENT OF TRANSPORTATION, SANTA FE, NM

HABS REPORT
402, 406, 410, 414 DON GASPAR AVENUE
AERIAL PHOTOGRAPHS AND MAPS




06-27-1969 NEW MEXICO DEPARTMENT OF TRANSPORTATION, SANTA FE, NM

HABS REPORT
402, 406, 410, 414 DON GASPAR AVENUE
AERIAL PHOTOGRAPHS AND MAPS



6-18-81 EARTH DATA ANALYSIS CENTER, UNIVERSITY OF NEW MEXICO

HABS REPORT
402, 406, 410, 414 DON GASPAR AVENUE
AERIAL PHOTOGRAPHS AND MAPS



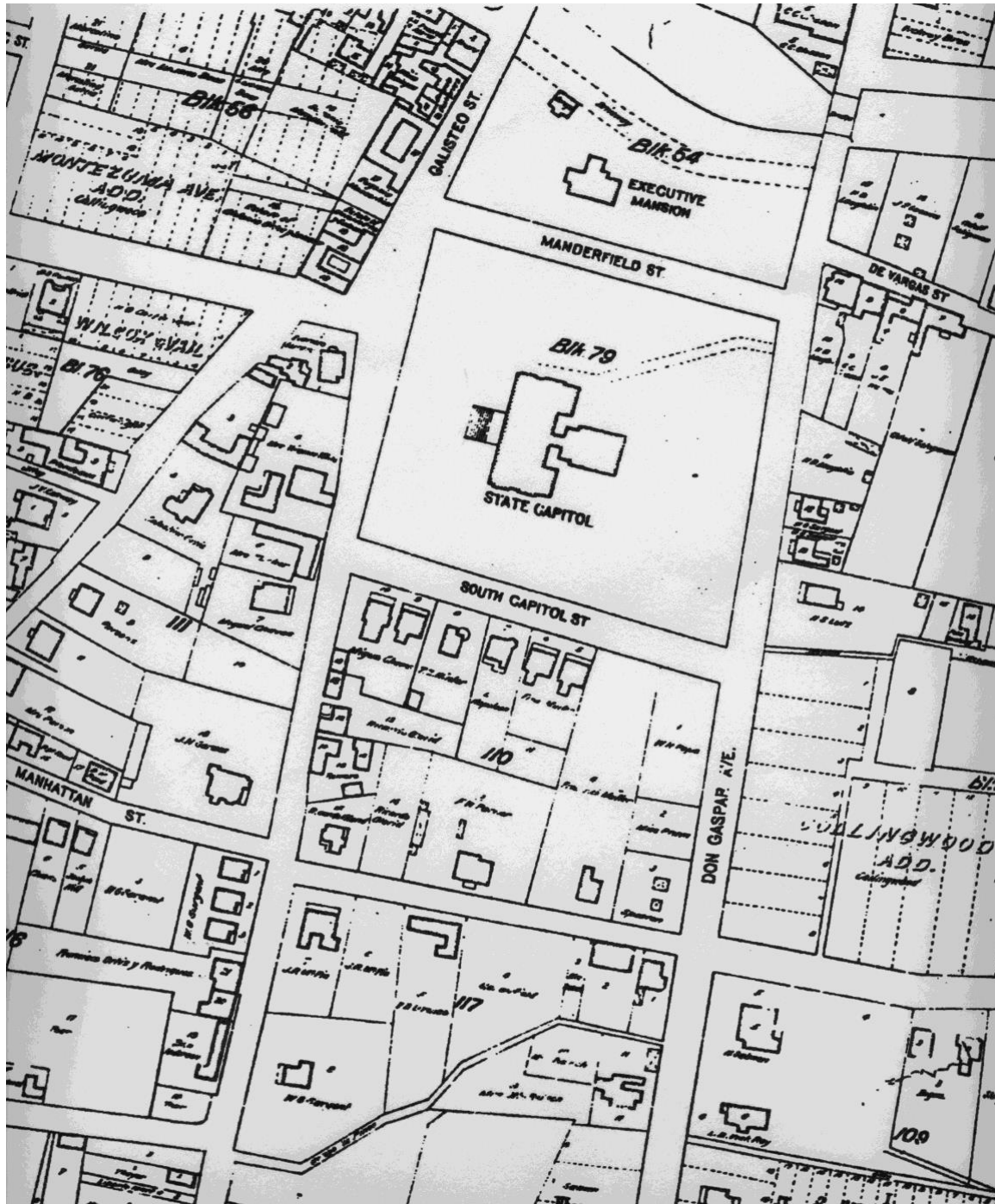
1882 BIRD'S EYE VIEW OF CITY OF SANTA FE BY J.J. STONER

HABS REPORT
402, 406, 410, 414 DON GASPAR AVENUE
AERIAL PHOTOGRAPHS AND MAPS



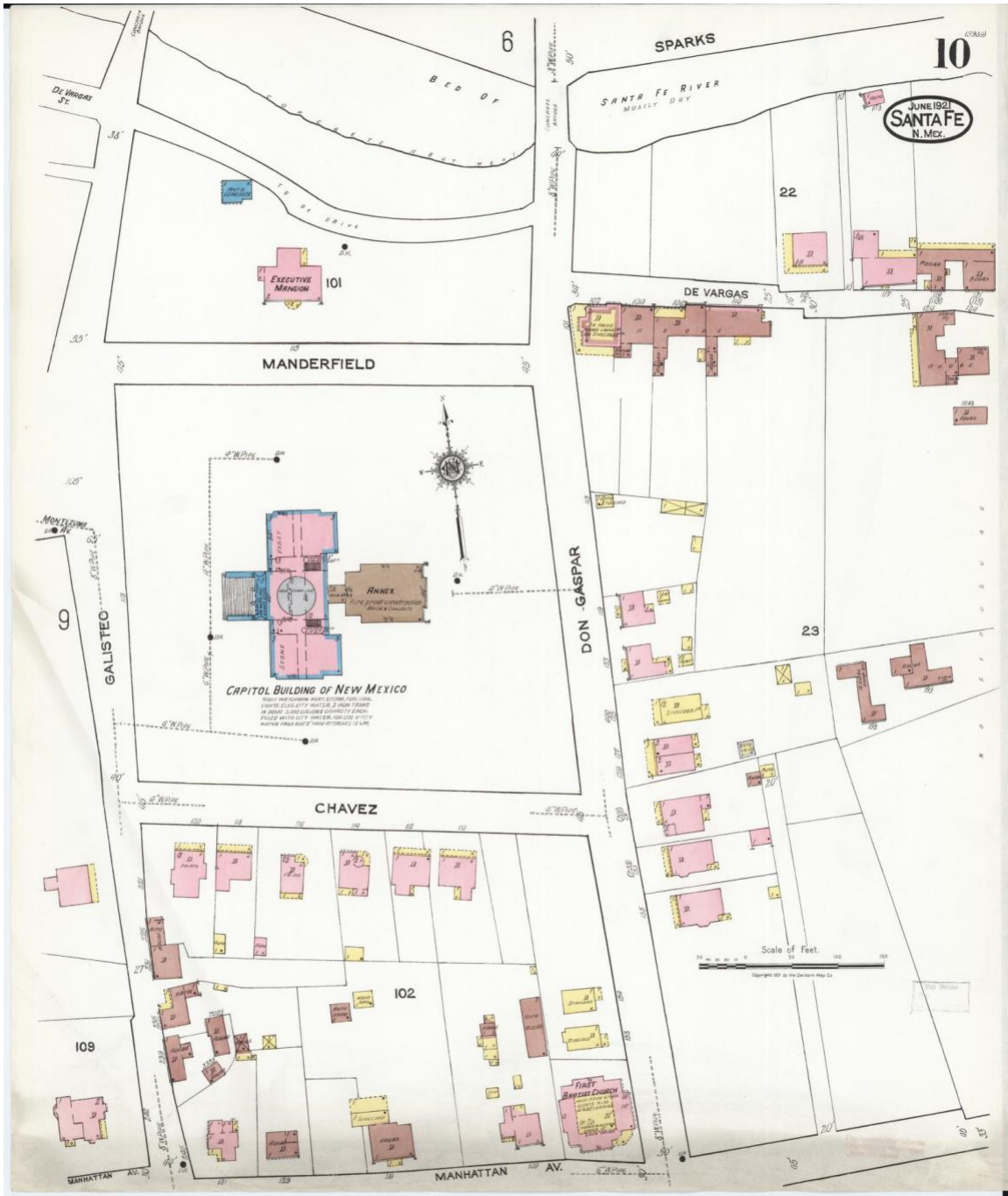
1892 P.O. GAYNOR

HABS REPORT
402, 406, 410, 414 DON GASPAP AVENUE
AERIAL PHOTOGRAPHS AND MAPS



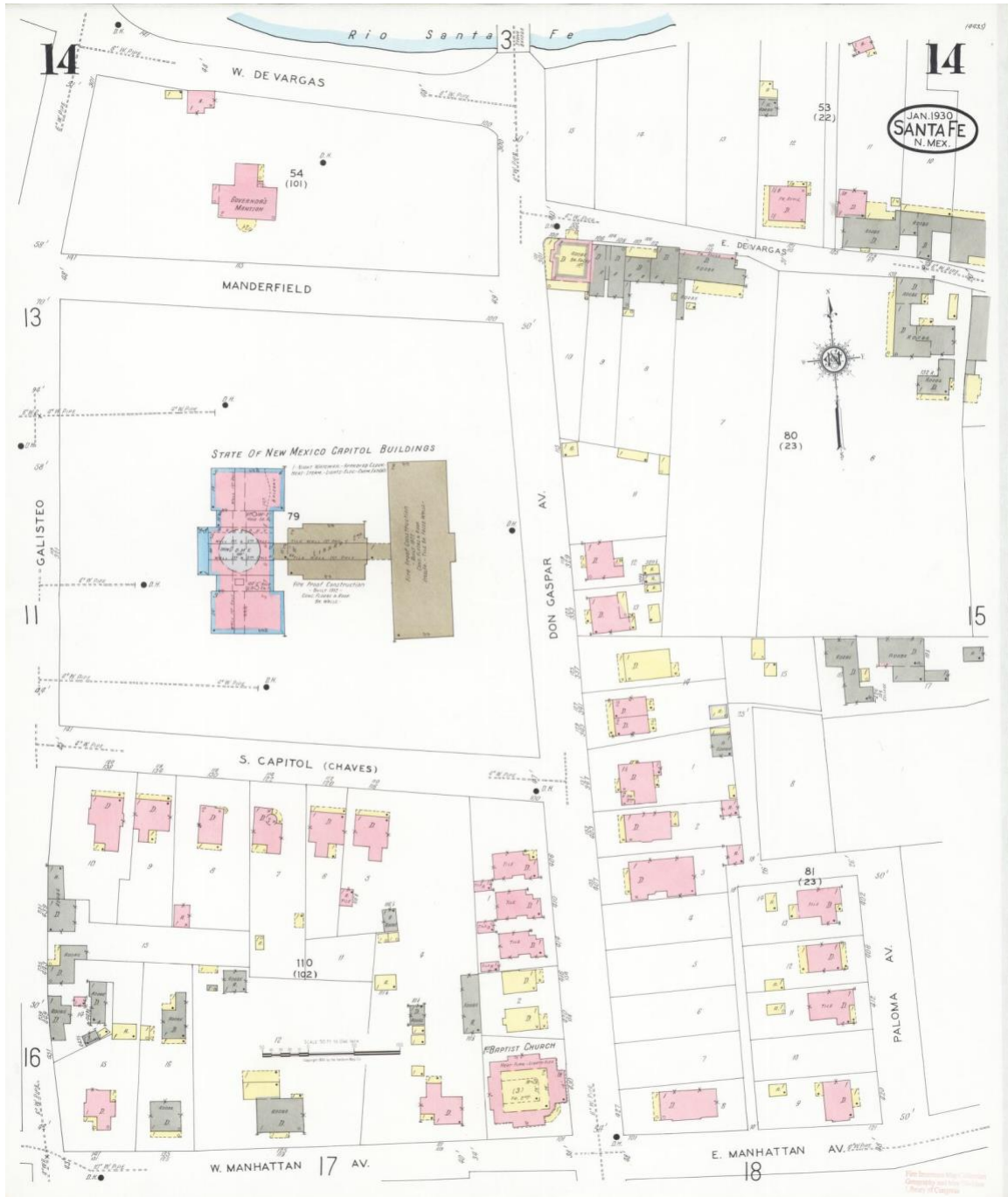
1912 KINGS MAP

HABS REPORT
402, 406, 410, 414 DON GASPAR AVENUE
AERIAL PHOTOGRAPHS AND MAPS



Sanborn Map, 1921

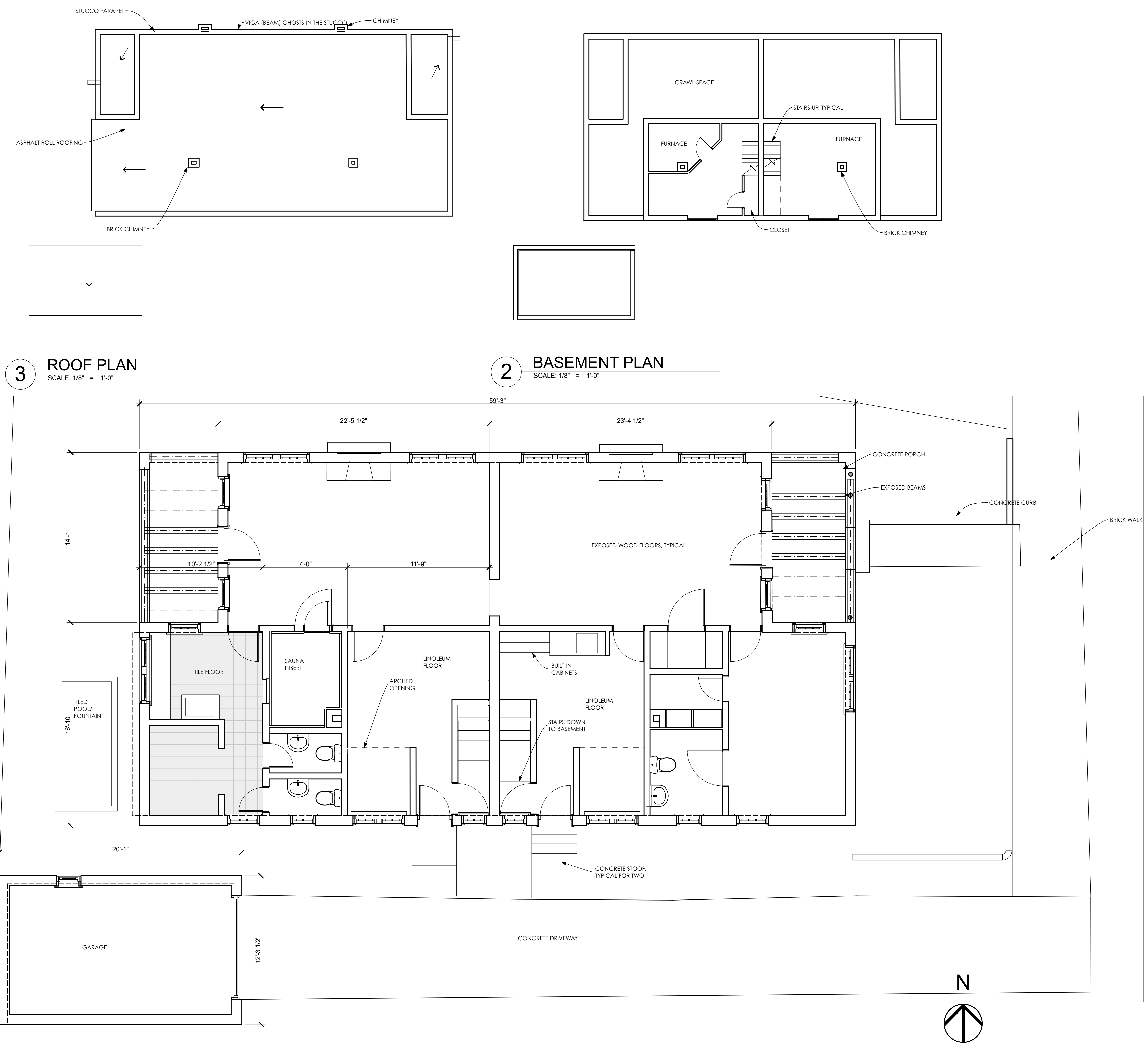
HABS REPORT
402, 406, 410, 414 DON GASPAR AVENUE
AERIAL PHOTOGRAPHS AND MAPS



Sanborn map, 1930

IF THE ABOVE DIMENSION DOES NOT MEASURE ONE INCH (1") EXACTLY, THIS DRAWING WILL HAVE BEEN ENLARGED OR REDUCED, AFFECTING ALL LABELED SCALES.


Date: 7/9/12

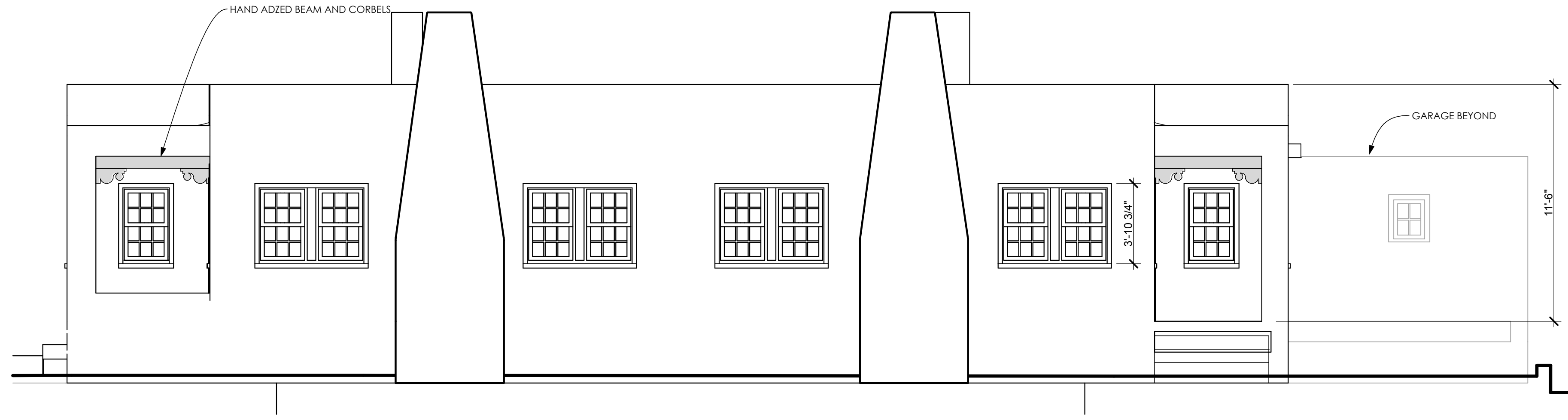


1 FIRST FLOOR
SCALE: 1/4" = 1'-0"

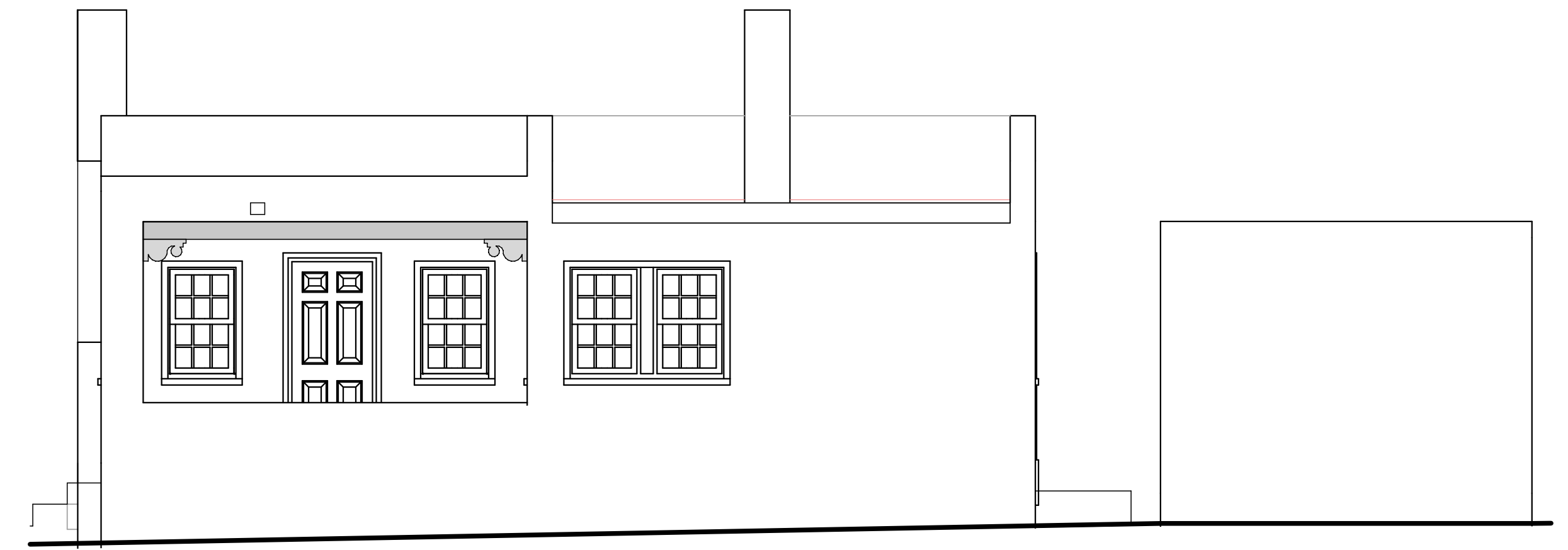
3 ROOF PLAN
SCALE: 1/8" = 1'-0"

2 BASEMENT PLAN
SCALE: 1/8" = 1'-0"

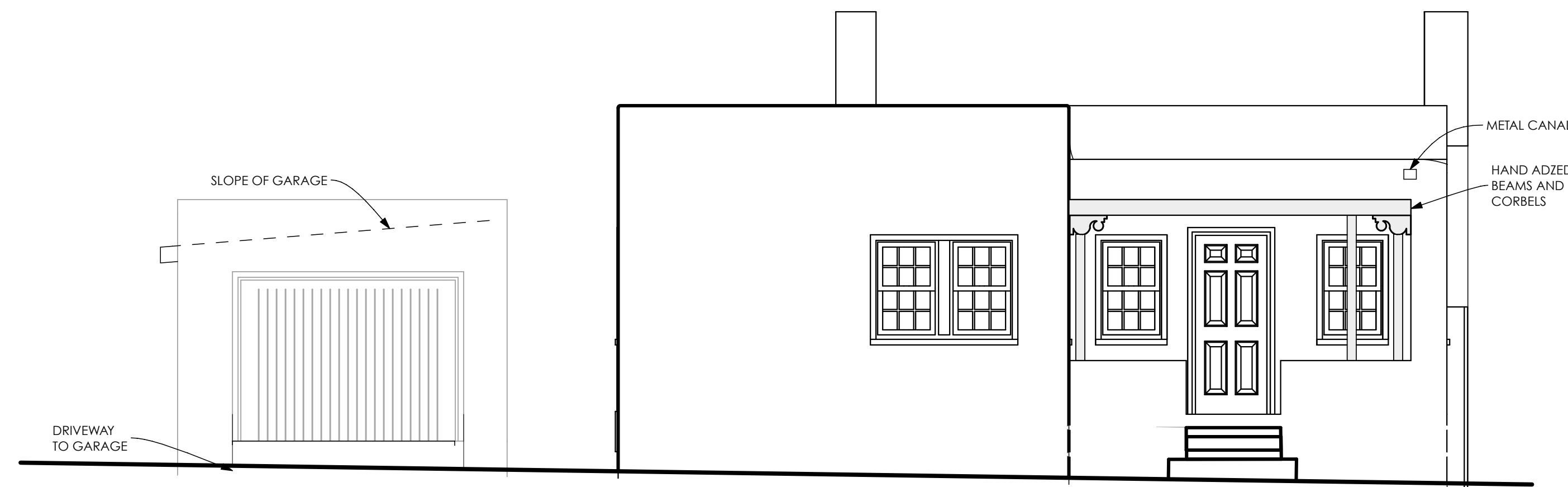




2 NORTH ELEVATION
SCALE: 1/4" = 1'-0"



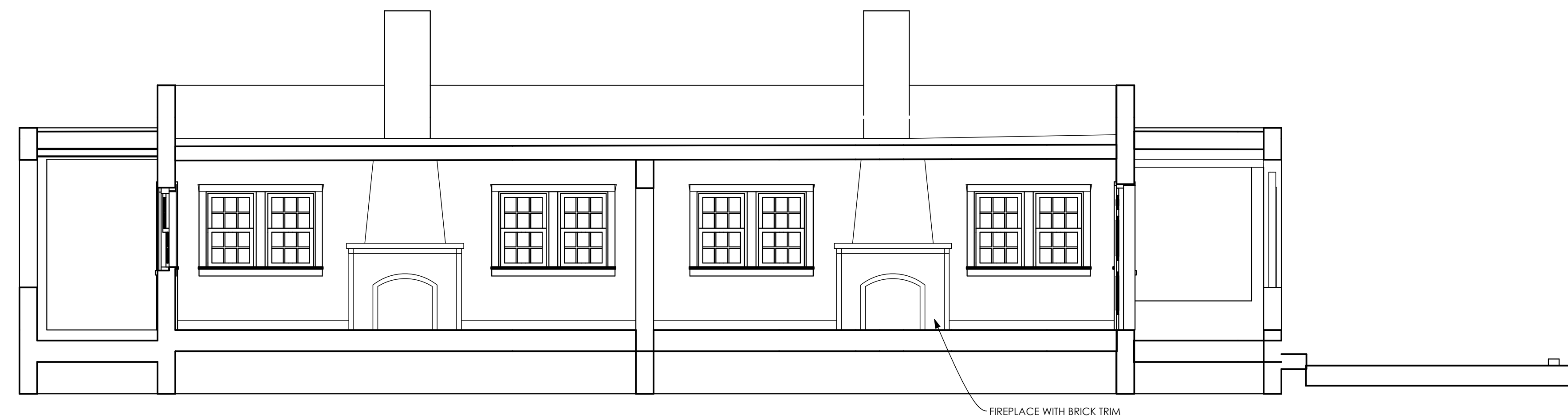
4 WEST ELEVATION
SCALE: 1/4" = 1'-0"



1 EAST ELEVATION
SCALE: 1/4" = 1'-0"



3 SOUTH ELEVATION
SCALE: 1/4" = 1'-0"



5 SECTION THROUGH LIVING AREAS
SCALE: 1/4" = 1'-0"

402 DON GASPAR AND 102 S. CAPITOL ST.
SANTA FE, NEW MEXICO
HISTORIC AMERICAN BUILDING SURVEY STATE OF NEW MEXICO

GAYLA BECHTOL ARCHITECT
505-988-3315 WWW.GBANDNMF.COM

IF THE ABOVE DIMENSION DOES NOT MEASURE ONE INCH (1") EXACTLY, THIS DRAWING WILL BE ENLARGED OR REDUCED AFFECTING ALL LABELLED SCALES.

Date: 7/9/12

A 1.2

Plotted On: 7/9/12

BUILDING ELEVATIONS

I:\Volumes\Gayla Data HD\Draw Documents\GBA Documents\GBA Projects\NMI Don Gaspar\402 Don Gaspar.rvt

HCPI # 53813 Address of Property: 406 DON GASPAR AVENUE	NMCRIS # 152221
--	------------------------

ARCHITECTURAL STYLE: Check no more than 3 styles. Refer to HCPI Manual for additional style options.		
<input type="checkbox"/> Not Applicable	<input type="checkbox"/> International Style/Miesian	<input type="checkbox"/> Pueblo/Pueblo Vernacular
<input type="checkbox"/> Art deco	<input type="checkbox"/> Italiante/Bracketed	<input type="checkbox"/> Queen Anne
<input type="checkbox"/> Bungalow/Craftsman	<input type="checkbox"/> Mediterranean/Spanish Colonial Revival	<input type="checkbox"/> Ranch/Rambler
<input type="checkbox"/> Classical Revival/Neo-Classical Revival	<input type="checkbox"/> Mission Revival/California Mission Revival	<input type="checkbox"/> Southwest Vernacular
<input type="checkbox"/> Colonial Revival	<input type="checkbox"/> Modernism	<input checked="" type="checkbox"/> Spanish-Pueblo Revival
<input type="checkbox"/> Folk Victorian	<input type="checkbox"/> New Mexico Vernacular	<input type="checkbox"/> Territorial
<input type="checkbox"/> Gothic Revival/Folk Gothic	<input type="checkbox"/> Prairie School/Prairie Style	<input type="checkbox"/> Territorial Revival
<input type="checkbox"/> Other, describe:		

4. NATIONAL REGISTER/STATE REGISTER LISTING

<p>A. National or State Register Listing: Is the property individually listed in the State Register? <input type="checkbox"/> Yes <input checked="" type="checkbox"/> No If yes, SR# Is the property individually listed in the National Register? <input type="checkbox"/> Yes <input checked="" type="checkbox"/> No Is the property part of a Register District? <input checked="" type="checkbox"/> Yes <input checked="" type="checkbox"/> No <input type="checkbox"/> Unknown If yes, is it <input checked="" type="checkbox"/> Contributing <input type="checkbox"/> Non-contributing If not mentioned, in your opinion is the property: <input checked="" type="checkbox"/> Contributing <input type="checkbox"/> Non-contributing District Name: DOWNTOWN/EASTSIDE HIST. DIST. District SR # Is the property associated with a Multiple Property Documentation Form? <input type="checkbox"/> Yes <input checked="" type="checkbox"/> No <input type="checkbox"/> Unknown If yes: MPDF Name MPDF SR# MPDF theme</p>
--

5. NATIONAL REGISTER/STATE REGISTER EVALUATION

<p>A. Surveyor/Recorder Recommendations: Name: GAYLA BECHTOL Date: 02.08.23 National Register evaluation: <input checked="" type="checkbox"/> eligible <input type="checkbox"/> not eligible <input type="checkbox"/> not sure National Register eligibility criteria: <input type="checkbox"/> a <input type="checkbox"/> b <input checked="" type="checkbox"/> c <input type="checkbox"/> d <input type="checkbox"/> criteria consideration: Level of significance: <input checked="" type="checkbox"/> local <input type="checkbox"/> state <input type="checkbox"/> national Area of significance: TYPE, PERIOD AND METHOD OF CONSTRUCTION subarea: Is this property similar to other nearby properties? <input checked="" type="checkbox"/> Yes <input type="checkbox"/> No Could it be contributing to an undefined district? <input checked="" type="checkbox"/> Yes <input type="checkbox"/> No Discuss: LAST REMNANT OF RESIDENTIAL DISTRICT AROUND FORMER STATE CAPITOL</p>
<p>B. Agency Determination: Name: Date: National Register evaluation: <input type="checkbox"/> eligible <input type="checkbox"/> not eligible <input type="checkbox"/> undetermined National Register eligibility criteria: <input type="checkbox"/> a <input type="checkbox"/> b <input type="checkbox"/> c <input type="checkbox"/> d <input type="checkbox"/> criteria consideration: Level of significance: <input type="checkbox"/> local <input type="checkbox"/> state <input type="checkbox"/> national Area of significance: subarea: Could it be contributing to an undefined district? <input type="checkbox"/> Yes <input type="checkbox"/> No Agency Remarks:</p>
<p>C. SHPO Determination: Name: Date: National Register evaluation: <input type="checkbox"/> eligible <input type="checkbox"/> not eligible <input type="checkbox"/> undetermined National Register eligibility criteria: <input type="checkbox"/> a <input type="checkbox"/> b <input type="checkbox"/> c <input type="checkbox"/> d <input type="checkbox"/> criteria consideration: Level of significance: <input type="checkbox"/> local <input type="checkbox"/> state <input type="checkbox"/> national Area of significance: subarea: Could it be contributing to an undefined district? <input type="checkbox"/> Yes <input type="checkbox"/> No SHPO Remarks:</p>

HCPI # 53813 Address of Property: 406 DON GASPAR AVENUE	NMCRIS # 152221
--	------------------------

6. ARCHITECTURAL AND CONSTRUCTION DETAILS:

A. Visible Construction Materials

<input type="checkbox"/> Adobe	<input type="checkbox"/> Metal: Corrugated	<input checked="" type="checkbox"/> Stucco
<input type="checkbox"/> Brick	<input type="checkbox"/> Masonry: Simulated	<input type="checkbox"/> Tile: Clay
<input type="checkbox"/> Composition Board	<input type="checkbox"/> Metal: Structural Siding	<input type="checkbox"/> Vinyl or Aluminum Siding
<input type="checkbox"/> Concrete: Block	<input type="checkbox"/> Metal: V-Crimp	<input type="checkbox"/> Wood: Board & Batten
<input type="checkbox"/> Concrete: Cast Stone	<input type="checkbox"/> Stone: Random Ashlar	<input type="checkbox"/> Wood: Horizontal Siding
<input checked="" type="checkbox"/> Concrete: Poured	<input type="checkbox"/> Stone: Random Coursed	<input type="checkbox"/> Wood: Jacal
<input type="checkbox"/> Concrete: Pre-cast	<input type="checkbox"/> Stone: River Rock	<input type="checkbox"/> Wood: Log
<input type="checkbox"/> Curtain Wall	<input type="checkbox"/> Stone: Rock Faced	<input type="checkbox"/> Wood: Shingle
<input type="checkbox"/> Earth Plaster	<input type="checkbox"/> Stone: Tabular	<input type="checkbox"/> Wood: Tongue and Groove
<input type="checkbox"/> Other, describe:		

B. Number of Stories

<input type="checkbox"/> N/A	<input checked="" type="checkbox"/> 1	<input type="checkbox"/> 1 ½	<input type="checkbox"/> 2	<input type="checkbox"/> 2 ½	<input type="checkbox"/> Other, describe: BASEMENT
------------------------------	---------------------------------------	------------------------------	----------------------------	------------------------------	--

C. Foundation:

<input type="checkbox"/> N/A	<input type="checkbox"/> Not visible	<input type="checkbox"/> None	<input type="checkbox"/> At Grade	<input type="checkbox"/> Raised
Materials:	<input checked="" type="checkbox"/> Concrete: Poured	<input type="checkbox"/> CMU	<input type="checkbox"/> Stone	<input type="checkbox"/> Other, describe:
Notes:				

D. Roof

<input type="checkbox"/> N/A	Features:	<input type="checkbox"/> Eave	<input checked="" type="checkbox"/> Parapet					
Shape:	<input type="checkbox"/> Barrel	<input type="checkbox"/> Butterfly	<input checked="" type="checkbox"/> Flat	<input type="checkbox"/> Cross Gable	<input type="checkbox"/> Gable	<input type="checkbox"/> Hipped	<input type="checkbox"/> Pyramidal	<input type="checkbox"/> Shed
	<input type="checkbox"/> Other, describe:							
Pitch:	<input type="checkbox"/> None	<input checked="" type="checkbox"/> Low	<input type="checkbox"/> Medium	<input type="checkbox"/> Steep				
Materials:								
<input type="checkbox"/> Asphalt	<input type="checkbox"/> Metal: Corrugated	<input type="checkbox"/> Tile: Metal						
<input checked="" type="checkbox"/> Composition Roll	<input type="checkbox"/> Metal: Pressed	<input type="checkbox"/> Tile: Terra Cotta						
<input type="checkbox"/> Composition Shingle	<input type="checkbox"/> Metal: Standing Seam	<input type="checkbox"/> Wood: Shingle						
<input type="checkbox"/> Earth	<input type="checkbox"/> Metal: V-Crimp							
<input type="checkbox"/> Other, describe:								

E. Chimneys

<input type="checkbox"/> N/A	Number Interior: 1	Number Exterior: 1			
Construction Material:	<input checked="" type="checkbox"/> Brick	<input type="checkbox"/> Adobe	<input type="checkbox"/> Stone	<input checked="" type="checkbox"/> Stucco	<input type="checkbox"/> Terra Cotta Tile
	<input type="checkbox"/> Metal Flue	<input type="checkbox"/> Other, describe			

F. Porches

<input type="checkbox"/> N/A
Type: <input checked="" type="checkbox"/> Entry <input type="checkbox"/> Incised <input type="checkbox"/> Partial Width <input type="checkbox"/> Full-Width <input type="checkbox"/> Wrap <input type="checkbox"/> With a Gazebo
Other Details, describe TWO PORTALS, ONE WITH SHED ROOF

HCPI # Address of Property: 406 DON GASPAR AVENUE	NMCRIS # 152221
--	------------------------

G. Doorways

<input type="checkbox"/> N/A	Number of Doorways: 2
Type:	<input checked="" type="checkbox"/> One-leaf <input type="checkbox"/> Two-leaf
Style:	<input checked="" type="checkbox"/> Panel <input type="checkbox"/> Diagonal Plank <input type="checkbox"/> Dutch <input type="checkbox"/> Plain <input type="checkbox"/> Vertical Plank <input type="checkbox"/> French <input type="checkbox"/> Other, describe:
Components:	Panels/Lights-Number 6 and configuration 2/4 <input type="checkbox"/> Sidelights - number and configuration <input type="checkbox"/> Transom
Material:	<input type="checkbox"/> Aluminum <input checked="" type="checkbox"/> Wood <input type="checkbox"/> Steel <input type="checkbox"/> Metal <input type="checkbox"/> Fiberglass <input type="checkbox"/> Vinyl <input type="checkbox"/> Other, describe
Depth of Reveal:	5"
Notes:	

H. Window Openings

<input type="checkbox"/> N/A	Number of Window Openings: 15			
Operation:	Material:	Glazing:		
<input type="checkbox"/> Awning	<input type="checkbox"/> Anodized Aluminum	<input type="checkbox"/> 1/1	<input type="checkbox"/> 2 Pane Horizontal	<input type="checkbox"/> Curtain Wall
<input type="checkbox"/> Casement	<input type="checkbox"/> Bare Aluminum	<input checked="" type="checkbox"/> 2/2	<input type="checkbox"/> 2 Pane Vertical	<input type="checkbox"/> Glass Block
<input checked="" type="checkbox"/> Double or Single Hung	<input type="checkbox"/> Steel	<input type="checkbox"/> 3/1	<input type="checkbox"/> 3 Pane Vertical	<input type="checkbox"/> Palladian Motif
<input type="checkbox"/> Fixed	<input type="checkbox"/> Vinyl	<input type="checkbox"/> 4/4	<input type="checkbox"/> 4 Pane Vertical	<input type="checkbox"/> Picture Window
<input checked="" type="checkbox"/> Hopper	<input checked="" type="checkbox"/> Wood	<input checked="" type="checkbox"/> 6/6	<input type="checkbox"/> Combination, describe:	<input type="checkbox"/> Store Front or display
<input type="checkbox"/> Louver	<input type="checkbox"/> Other, describe:	<input type="checkbox"/> 9/9	<input checked="" type="checkbox"/> Grouped, describe: TRIPLE	<input type="checkbox"/> Other, describe:
<input type="checkbox"/> Pivot		<input checked="" type="checkbox"/> Other configuration, describe: HOPPERS IN BASEMENT 3/1		
<input type="checkbox"/> Sliding t				
Depth of Reveal: 3"				
Notes:				

I. Other Significant Features

Describe: PENTILE CONSTRUCTION

7. Associated Properties

Discuss: YES ,DETACHED SINGLE CAR GARAGE Are associated properties eligible for listing? NO
--

8. Documents Available and Their Locations

Discuss: HABS REPORT, JULY 2012, AND MATTHEW J BARBOUR, ARCHEOLOGICAL DATA PLAN , NMCRIS

9. Attachments

Please indicate which items are attached:
<input checked="" type="checkbox"/> Site Plan (required)
<input checked="" type="checkbox"/> Photos (required)
<input checked="" type="checkbox"/> Map or aerial photo (required)
<input checked="" type="checkbox"/> Continuation sheet (Word document), if necessary
<input type="checkbox"/> Additional detail forms for associated properties, if applicable

HABS REPORT
402, 406, 410, 414 DON GASPAR AVENUE
AERIAL PHOTOGRAPHS AND MAPS



1935 EARTH DATA ANALYSIS CENTER, UNIVERSITY OF NEW MEXICO, ALBQ., NM

HABS REPORT
402, 406, 410, 414 DON GASPAR AVENUE
AERIAL PHOTOGRAPHS AND MAPS



1949 EARTH DATA ANALYSIS CENTER, UNIVERSITY OF NEW MEXICO, ALBQ., NM

HABS REPORT
402, 406, 410, 414 DON GASPAR AVENUE
AERIAL PHOTOGRAPHS AND MAPS



1951 EARTH DATA ANALYSIS CENTER, UNIVERSITY OF NEW MEXICO, ALBQ., NM

HABS REPORT
402, 406, 410, 414 DON GASPAR AVENUE
AERIAL PHOTOGRAPHS AND MAPS



11-10-1958 NEW MEXICO DEPARTMENT OF TRANSPORTATION, SANTA FE, NM

HABS REPORT
402, 406, 410, 414 DON GASPAR AVENUE
AERIAL PHOTOGRAPHS AND MAPS




06-27-1969 NEW MEXICO DEPARTMENT OF TRANSPORTATION, SANTA FE, NM

HABS REPORT
402, 406, 410, 414 DON GASPAR AVENUE
AERIAL PHOTOGRAPHS AND MAPS



6-18-81 EARTH DATA ANALYSIS CENTER, UNIVERSITY OF NEW MEXICO

HABS REPORT
402, 406, 410, 414 DON GASPAR AVENUE
AERIAL PHOTOGRAPHS AND MAPS



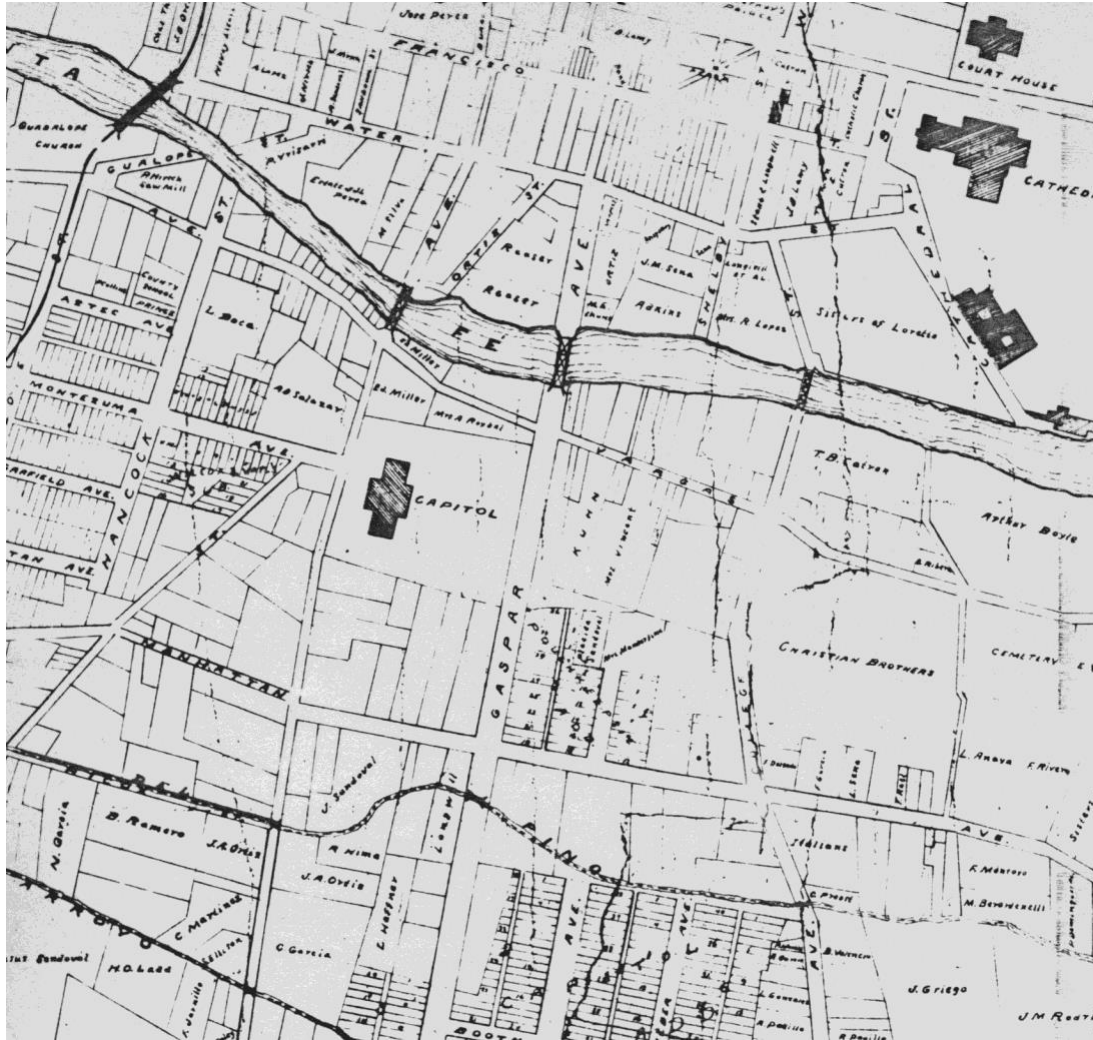
1882 BIRD'S EYE VIEW OF CITY OF SANTA FE BY J.J. STONER

HABS REPORT
402, 406, 410, 414 DON GASPAR AVENUE
AERIAL PHOTOGRAPHS AND MAPS



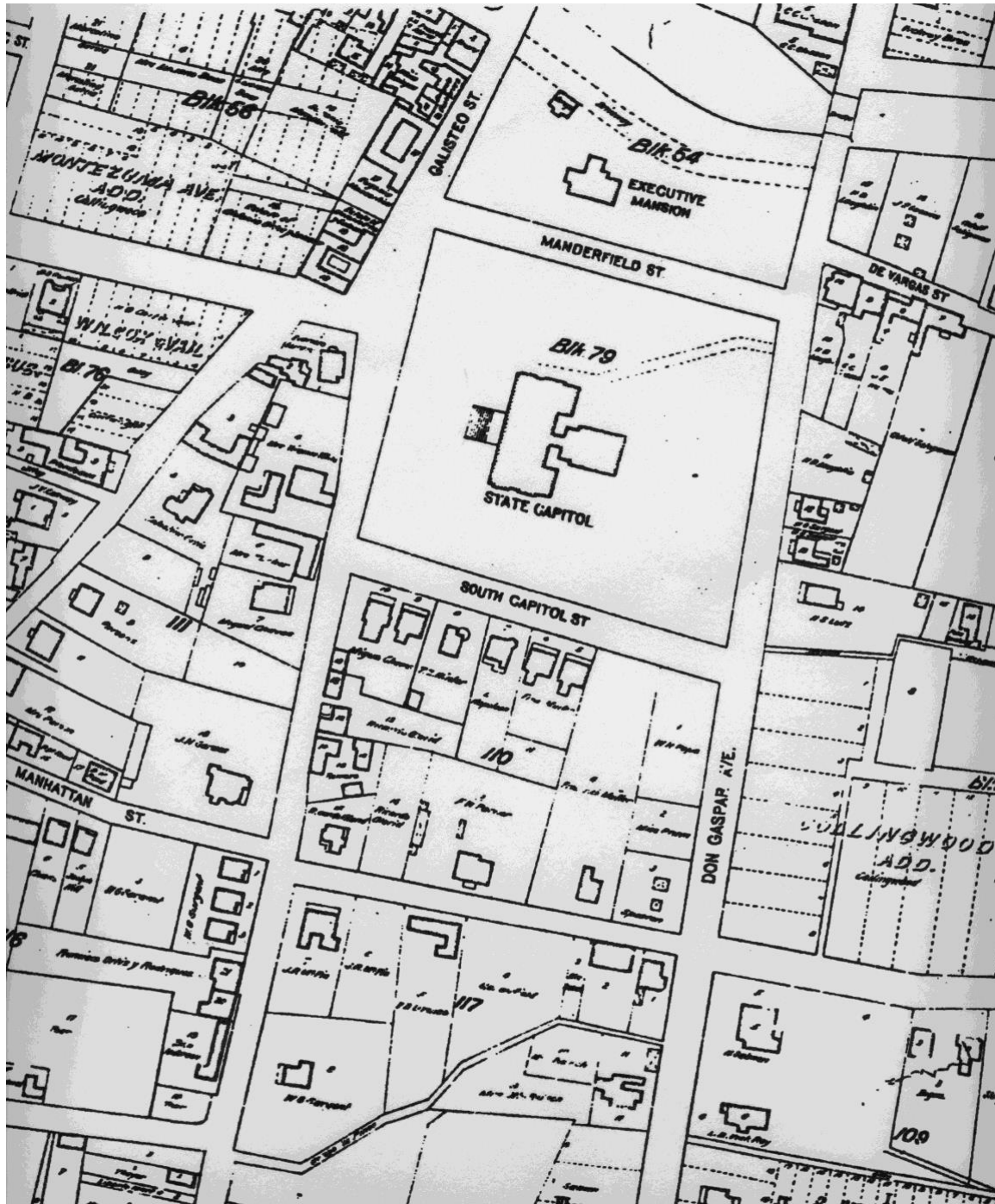
1885-86 HARTMANN

HABS REPORT
402, 406, 410, 414 DON GASPAR AVENUE
AERIAL PHOTOGRAPHS AND MAPS



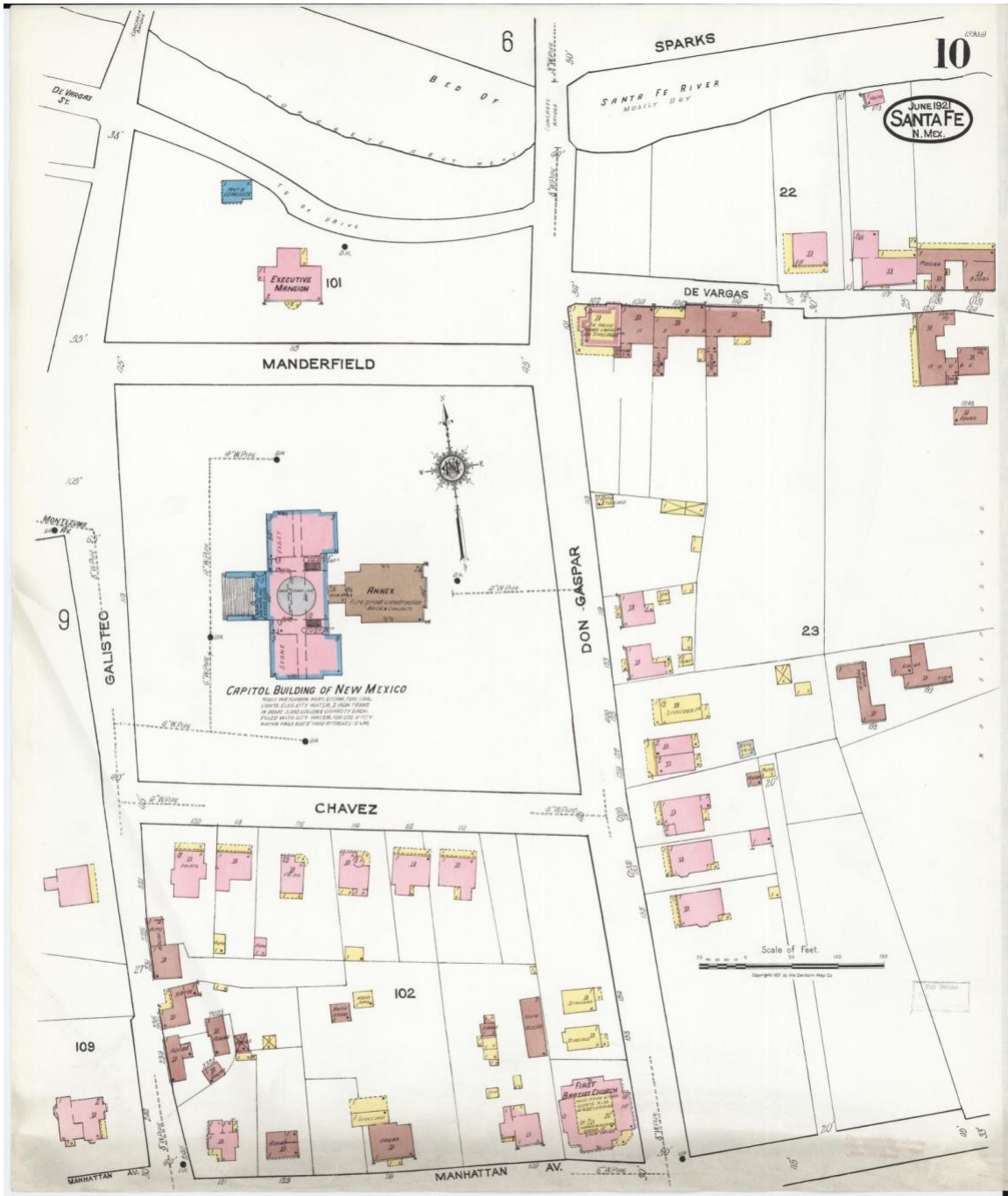
1892 P.O. GAYNOR

HABS REPORT
402, 406, 410, 414 DON GASPAP AVENUE
AERIAL PHOTOGRAPHS AND MAPS



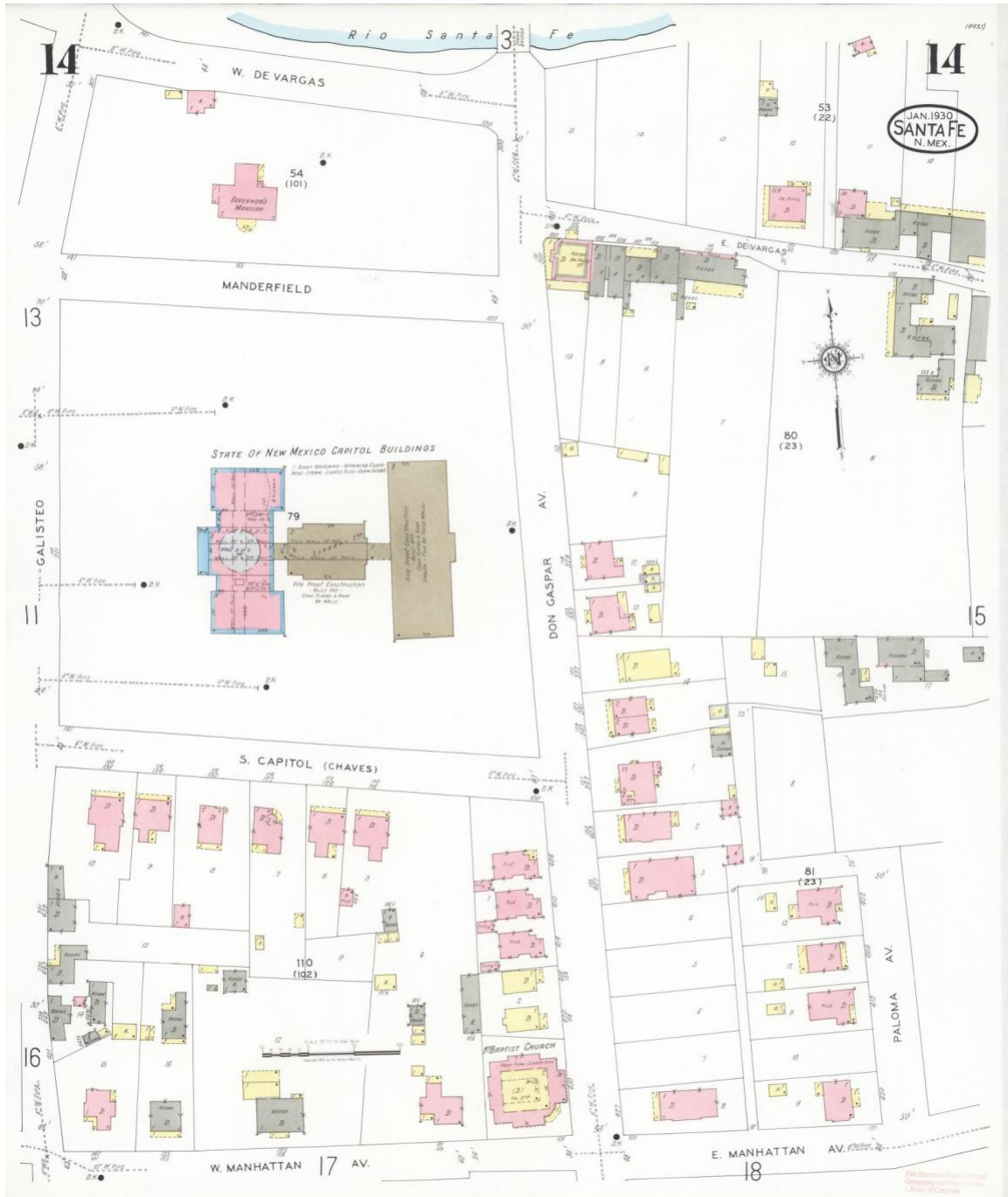
1912 KINGS MAP

HABS REPORT
402, 406, 410, 414 DON GASPAR AVENUE
AERIAL PHOTOGRAPHS AND MAPS

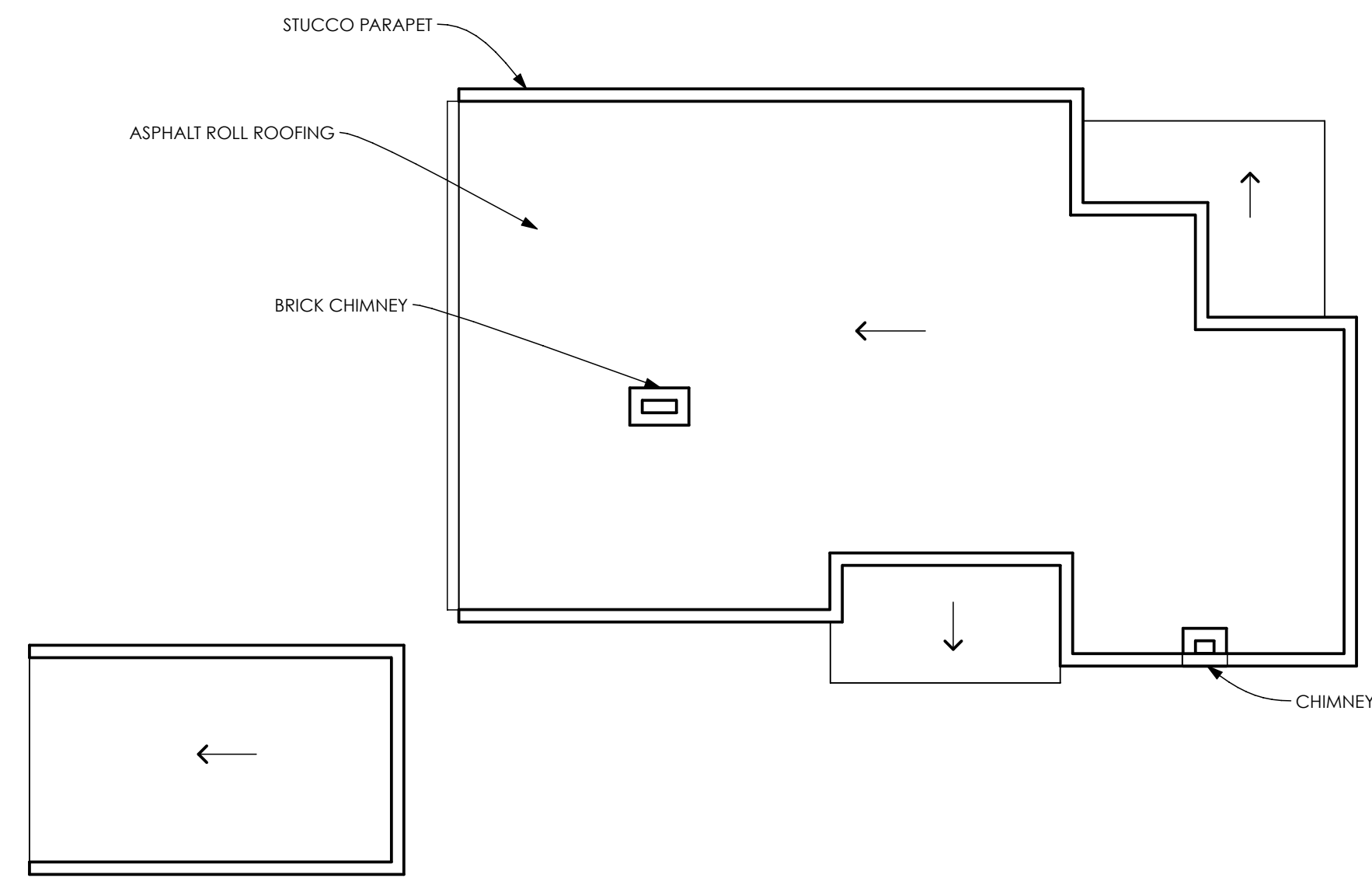


Sanborn Map, 1921

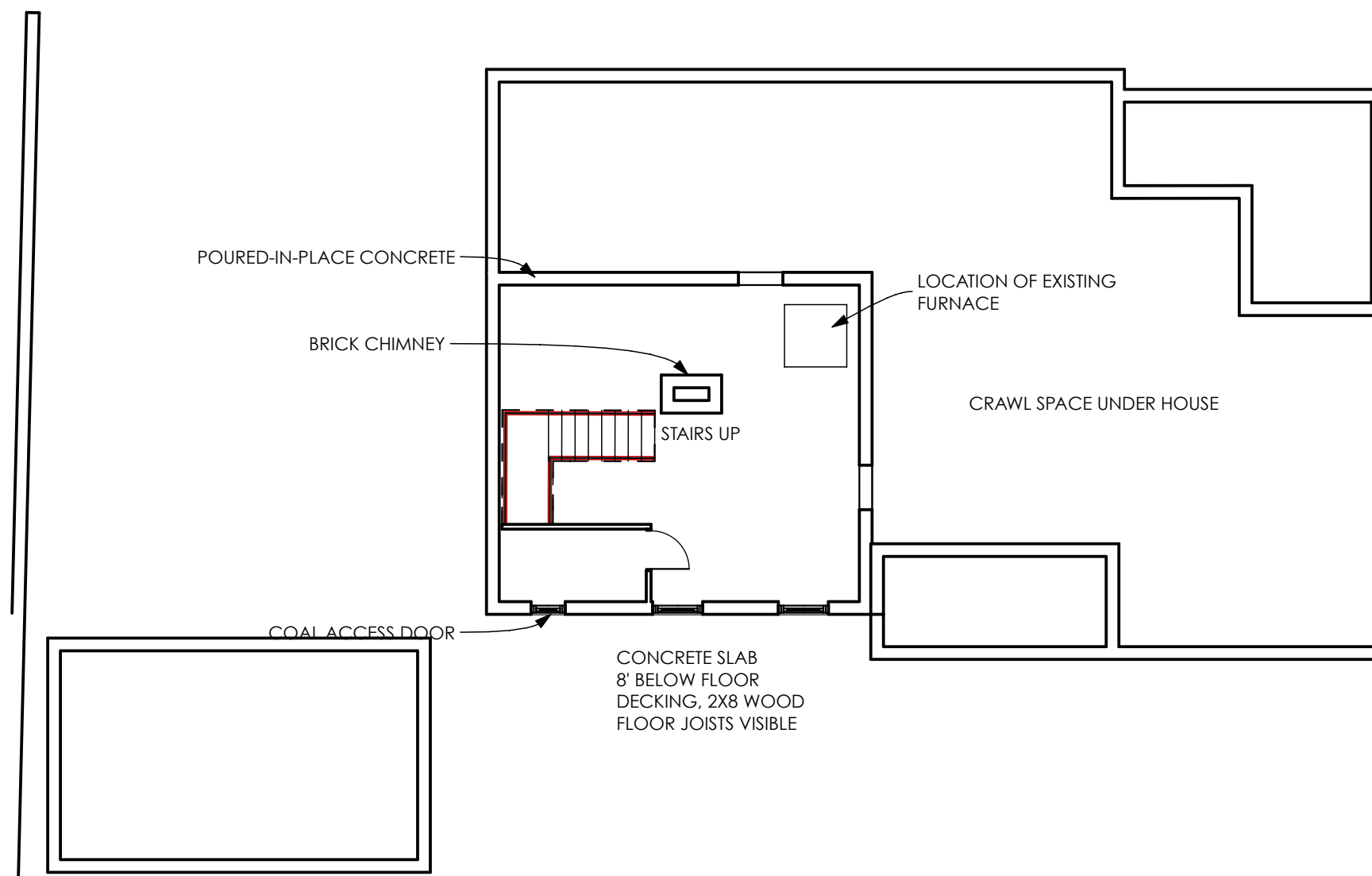
HABS REPORT
402, 406, 410, 414 DON GASPAR AVENUE
AERIAL PHOTOGRAPHS AND MAPS



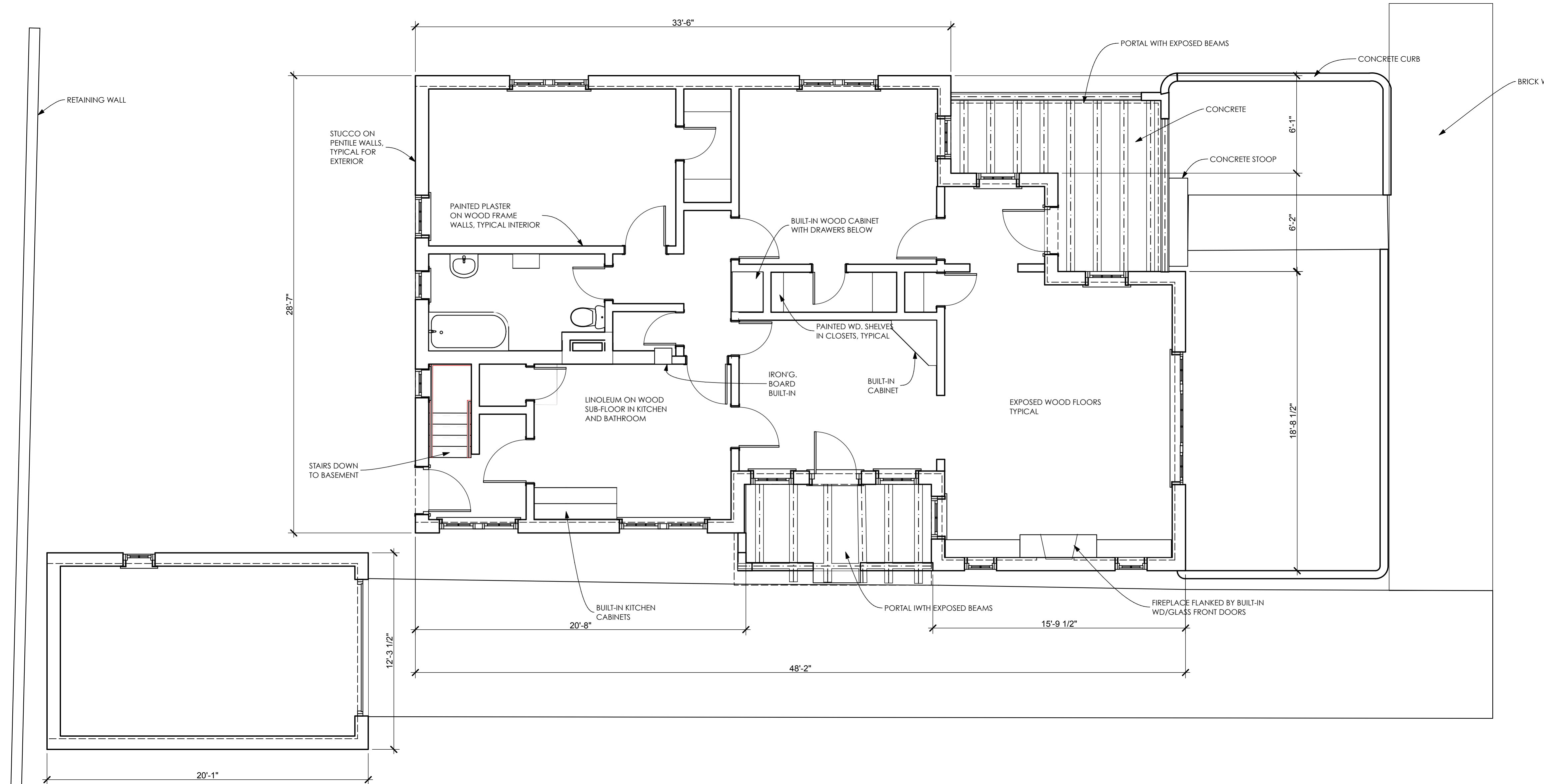
Sanborn map, 1930




3 ROOF PLAN
SCALE: 1/8" = 1'-0"



2 BASEMENT PLAN
SCALE: 1/8" = 1'-0"



1 FIRST FLOOR
SCALE: 1/4" = 1'-0"



406 DON GASPAR AVE.
SANTA FE, NEW MEXICO
HISTORIC AMERICAN BUILDING SURVEY

STATE OF NEW MEXICO

GAYLA BECHTOL ARCHITECT
505-988-3312
WWW.GBAINARFEE.COM

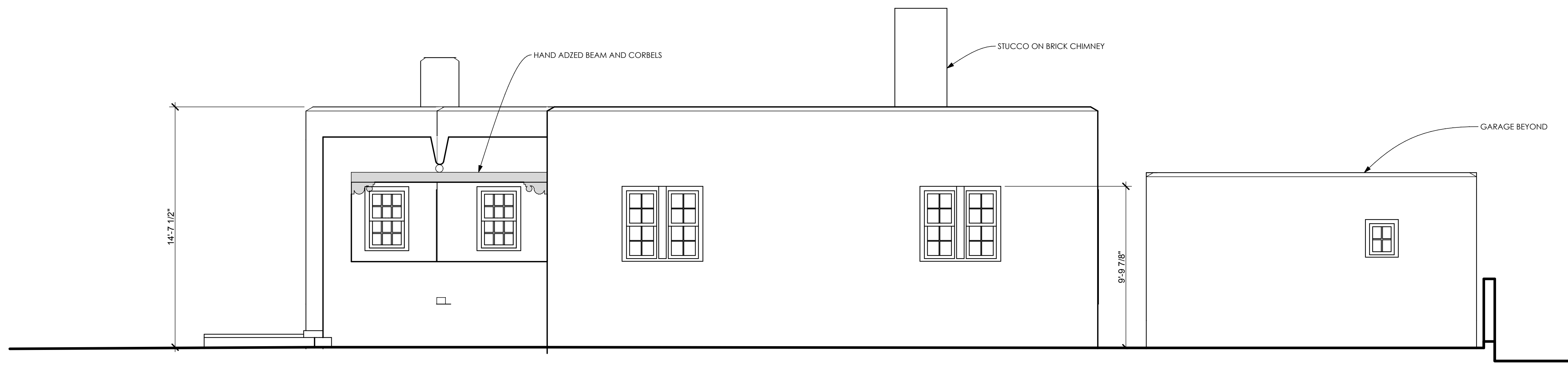
1" = ACTUAL
IF THE ABOVE DIMENSION DOES NOT MEASURE ONE INCH (1") EXACTLY, THIS DRAWING WILL HAVE BEEN ENLARGED OR REDUCED AFFECTING ALL LABELED SCALES.

Date: 7/9/12

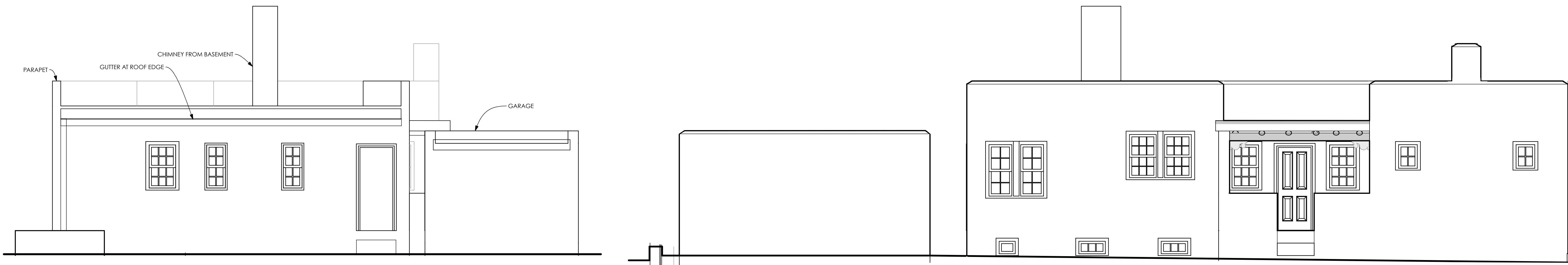
A 1.1

Plotted On: 7/9/12

FLOOR PLANS



2 NORTH ELEVATION
SCALE: 1/4" = 1'-0"

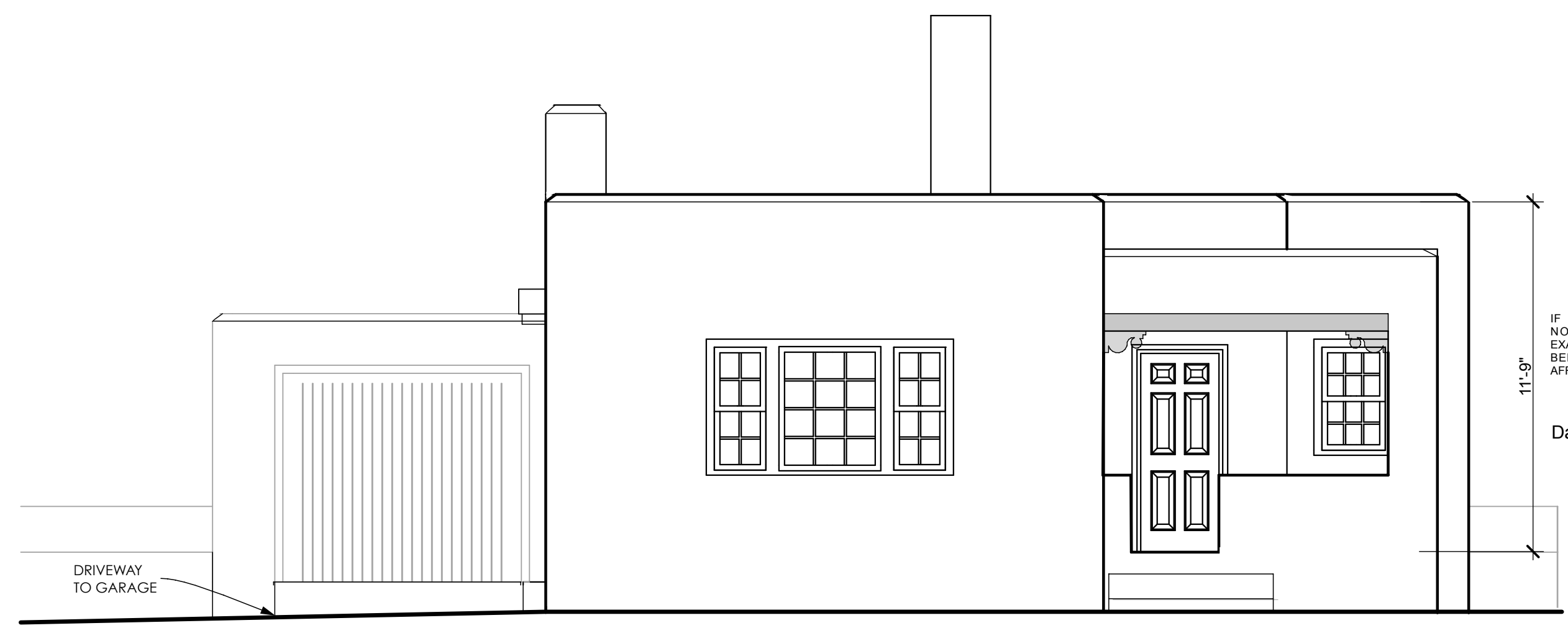


4 WEST ELEVATION
SCALE: 1/4" = 1'-0"

3 SOUTH ELEVATION
SCALE: 1/4" = 1'-0"



5 SECTION
SCALE: 1/4" = 1'-0"



1 EAST ELEVATION
SCALE: 1/4" = 1'-0"

406 DON GASPAR AVE.
SANTA FE, NEW MEXICO
HISTORIC AMERICAN BUILDING SURVEY

STATE OF NEW MEXICO

BUILDING ELEVATIONS

IF THE ABOVE DIMENSION DOES NOT MEASURE ONE INCH (1") EXACTLY, THIS DRAWING WILL HAVE BEEN ENLARGED OR REDUCED AFFECTING ALL LABELED SCALES.
Date: 7/9/12

A 1.2

Plotted On: 7/9/12

HCPI #: 53814 Address of Property: 410 DON GASPAR AVENUE	NMCRIS # 152221
---	------------------------

ARCHITECTURAL STYLE: Check no more than 3 styles. Refer to HCPI Manual for additional style options.

<input type="checkbox"/> Not Applicable	<input type="checkbox"/> International Style/Miesian	<input type="checkbox"/> Pueblo/Pueblo Vernacular
<input type="checkbox"/> Art deco	<input type="checkbox"/> Italiante/Bracketed	<input type="checkbox"/> Queen Anne
<input type="checkbox"/> Bungalow/Craftsman	<input type="checkbox"/> Mediterranean/Spanish Colonial Revival	<input type="checkbox"/> Ranch/Rambler
<input type="checkbox"/> Classical Revival/Neo-Classical Revival	<input type="checkbox"/> Mission Revival/California Mission Revival	<input type="checkbox"/> Southwest Vernacular
<input type="checkbox"/> Colonial Revival	<input type="checkbox"/> Modernism	<input type="checkbox"/> Spanish-Pueblo Revival
<input type="checkbox"/> Folk Victorian	<input type="checkbox"/> New Mexico Vernacular	<input type="checkbox"/> Territorial
<input type="checkbox"/> Gothic Revival/Folk Gothic	<input type="checkbox"/> Prairie School/Prairie Style	<input checked="" type="checkbox"/> Territorial Revival
<input type="checkbox"/> Other, describe:		

4. NATIONAL REGISTER/STATE REGISTER LISTING

A. National or State Register Listing:
 Is the property individually listed in the State Register? Yes No
 If yes, SR#
 Is the property individually listed in the National Register? Yes No
 Is the property part of a Register District? Yes No Unknown
 If yes, is it Contributing Non-contributing
 If not mentioned, in your opinion is the property: Contributing Non-contributing
 District Name: DOWNTOWN/EASTSIDE HIST. DIST. District SR #
 Is the property associated with a Multiple Property Documentation Form? Yes No Unknown
 If yes: MPDF Name MPDF SR# MPDF theme

5. NATIONAL REGISTER/STATE REGISTER EVALUATION

A. Surveyor/Recorder Recommendations:
 Name: GAYLA BECHTOL Date: 02.08.23
 National Register evaluation: eligible not eligible not sure
 National Register eligibility criteria: a b c d criteria consideration:
 Level of significance: local state national
 Area of significance: TYPE, PERIOD AND METHOD OF CONSTRUCTION subarea:
 Is this property similar to other nearby properties? Yes No
 Could it be contributing to an undefined district? Yes No
 Discuss: LAST REMNANT OF RESIDENTIAL DISTRICT AROUND FORMER STATE CAPITOL

B. Agency Determination:
 Name: Date:
 National Register evaluation: eligible not eligible undetermined
 National Register eligibility criteria: a b c d criteria consideration:
 Level of significance: local state national
 Area of significance: subarea:
 Could it be contributing to an undefined district? Yes No
 Agency Remarks:

C. SHPO Determination:
 Name: Date:
 National Register evaluation: eligible not eligible undetermined
 National Register eligibility criteria: a b c d criteria consideration:
 Level of significance: local state national
 Area of significance: subarea:
 Could it be contributing to an undefined district? Yes No
 SHPO Remarks:

HCPI # 53814	NMCRIS # 152221
Address of Property: 410 DON GASPAR AVENUE	

6. ARCHITECTURAL AND CONSTRUCTION DETAILS:

A. Visible Construction Materials

<input type="checkbox"/> Adobe	<input type="checkbox"/> Metal: Corrugated	<input checked="" type="checkbox"/> Stucco
<input type="checkbox"/> Brick	<input type="checkbox"/> Masonry: Simulated	<input type="checkbox"/> Tile: Clay
<input type="checkbox"/> Composition Board	<input type="checkbox"/> Metal: Structural Siding	<input type="checkbox"/> Vinyl or Aluminum Siding
<input type="checkbox"/> Concrete: Block	<input type="checkbox"/> Metal: V-Crimp	<input type="checkbox"/> Wood: Board & Batten
<input type="checkbox"/> Concrete: Cast Stone	<input type="checkbox"/> Stone: Random Ashlar	<input type="checkbox"/> Wood: Horizontal Siding
<input checked="" type="checkbox"/> Concrete: Poured	<input type="checkbox"/> Stone: Random Coursed	<input type="checkbox"/> Wood: Jacal
<input type="checkbox"/> Concrete: Pre-cast	<input type="checkbox"/> Stone: River Rock	<input type="checkbox"/> Wood: Log
<input type="checkbox"/> Curtain Wall	<input type="checkbox"/> Stone: Rock Faced	<input type="checkbox"/> Wood: Shingle
<input type="checkbox"/> Earth Plaster	<input type="checkbox"/> Stone: Tabular	<input type="checkbox"/> Wood: Tongue and Groove
<input type="checkbox"/> Other, describe:		

B. Number of Stories

<input type="checkbox"/> N/A	<input checked="" type="checkbox"/> 1	<input type="checkbox"/> 1 ½	<input type="checkbox"/> 2	<input type="checkbox"/> 2 ½	<input type="checkbox"/> Other, describe: BASEMENT
------------------------------	---------------------------------------	------------------------------	----------------------------	------------------------------	--

C. Foundation:

<input type="checkbox"/> N/A	<input type="checkbox"/> Not visible	<input type="checkbox"/> None	<input type="checkbox"/> At Grade	<input type="checkbox"/> Raised
Materials: <input checked="" type="checkbox"/> Concrete: Poured <input type="checkbox"/> CMU <input type="checkbox"/> Stone <input type="checkbox"/> Other, describe:				
Notes:				

D. Roof

<input type="checkbox"/> N/A	Features: <input type="checkbox"/> Eave	<input checked="" type="checkbox"/> Parapet
Shape: <input type="checkbox"/> Barrel <input type="checkbox"/> Butterfly <input checked="" type="checkbox"/> Flat <input type="checkbox"/> Cross Gable <input type="checkbox"/> Gable <input type="checkbox"/> Hipped <input type="checkbox"/> Pyramidal <input type="checkbox"/> Shed		
<input type="checkbox"/> Other, describe:		
Pitch: <input type="checkbox"/> None <input checked="" type="checkbox"/> Low <input type="checkbox"/> Medium <input type="checkbox"/> Steep		
Materials:		
<input type="checkbox"/> Asphalt	<input type="checkbox"/> Metal: Corrugated	<input type="checkbox"/> Tile: Metal
<input checked="" type="checkbox"/> Composition Roll	<input type="checkbox"/> Metal: Pressed	<input type="checkbox"/> Tile: Terra Cotta
<input type="checkbox"/> Composition Shingle	<input type="checkbox"/> Metal: Standing Seam	<input type="checkbox"/> Wood: Shingle
<input type="checkbox"/> Earth	<input type="checkbox"/> Metal: V-Crimp	
<input type="checkbox"/> Other, describe:		

E. Chimneys

<input type="checkbox"/> N/A	Number Interior: 1	Number Exterior: 1
Construction Material: <input checked="" type="checkbox"/> Brick <input type="checkbox"/> Adobe <input type="checkbox"/> Stone <input checked="" type="checkbox"/> Stucco <input type="checkbox"/> Terra Cotta Tile		
<input type="checkbox"/> Metal Flue <input type="checkbox"/> Other, describe		

F. Porches

<input type="checkbox"/> N/A
Type: <input checked="" type="checkbox"/> Entry <input type="checkbox"/> Incised <input type="checkbox"/> Partial Width <input type="checkbox"/> Full-Width <input type="checkbox"/> Wrap <input type="checkbox"/> With a Gazebo
Other Details, describe TWO PORTALS

HCPI # 53814 Address of Property: 410 DON GASPAR AVENUE	NMCRIS # 152221
--	------------------------

G. Doorways

<input type="checkbox"/> N/A	Number of Doorways: 3
Type:	<input checked="" type="checkbox"/> One-leaf <input type="checkbox"/> Two-leaf
Style:	<input checked="" type="checkbox"/> Panel <input type="checkbox"/> Diagonal Plank <input type="checkbox"/> Dutch <input type="checkbox"/> Plain <input type="checkbox"/> Vertical Plank <input type="checkbox"/> French <input type="checkbox"/> Other, describe:
Components:	Panels/Lights-Number 6 and configuration 2/4 <input type="checkbox"/> Sidelights - number and configuration <input type="checkbox"/> Transom
Material:	<input type="checkbox"/> Aluminum <input checked="" type="checkbox"/> Wood <input type="checkbox"/> Steel <input type="checkbox"/> Metal <input type="checkbox"/> Fiberglass <input type="checkbox"/> Vinyl <input type="checkbox"/> Other, describe
Depth of Reveal:	5"
Notes:	

H. Window Openings

<input type="checkbox"/> N/A	Number of Window Openings: 15			
Operation:	Material:	Glazing:		
<input type="checkbox"/> Awning	<input type="checkbox"/> Anodized Aluminum	<input type="checkbox"/> 1/1	<input type="checkbox"/> 2 Pane Horizontal	<input type="checkbox"/> Curtain Wall
<input type="checkbox"/> Casement	<input type="checkbox"/> Bare Aluminum	<input checked="" type="checkbox"/> 2/2	<input type="checkbox"/> 2 Pane Vertical	<input type="checkbox"/> Glass Block
<input checked="" type="checkbox"/> Double or Single Hung	<input type="checkbox"/> Steel	<input type="checkbox"/> 3/1	<input type="checkbox"/> 3 Pane Vertical	<input type="checkbox"/> Palladian Motif
<input type="checkbox"/> Fixed	<input type="checkbox"/> Vinyl	<input type="checkbox"/> 4/4	<input type="checkbox"/> 4 Pane Vertical	<input type="checkbox"/> Picture Window
<input checked="" type="checkbox"/> Hopper	<input checked="" type="checkbox"/> Wood	<input checked="" type="checkbox"/> 6/6	<input type="checkbox"/> Combination, describe:	<input type="checkbox"/> Store Front or display
<input type="checkbox"/> Louver	<input type="checkbox"/> Other, describe:	<input type="checkbox"/> 9/9	<input checked="" type="checkbox"/> Grouped, describe:	<input type="checkbox"/> Other, describe:
<input type="checkbox"/> Pivot		<input checked="" type="checkbox"/> Other configuration, describe: HOPPERS IN BASEMENT 3/1		
<input type="checkbox"/> Sliding t				
Depth of Reveal: 3"				
Notes: TERRITORIAL REVIVAL TRIM				

I. Other Significant Features

Describe: PENTILE CONSTRUCTION

7. Associated Properties

Discuss: YES, DETACHED GARAGE Are associated properties eligible for listing?
--

8. Documents Available and Their Locations

Discuss: HABS REPORT, JULY 1, 2012; MATTHEW BARBOUR ARCHEOLOGICAL DATA PLAN
--

9. Attachments

Please indicate which items are attached:
<input checked="" type="checkbox"/> Site Plan (required)
<input checked="" type="checkbox"/> Photos (required)
<input checked="" type="checkbox"/> Map or aerial photo (required)
<input checked="" type="checkbox"/> Continuation sheet (Word document), if necessary
<input type="checkbox"/> Additional detail forms for associated properties, if applicable

HABS REPORT
402, 406, 410, 414 DON GASPAR AVENUE
AERIAL PHOTOGRAPHS AND MAPS



1935 EARTH DATA ANALYSIS CENTER, UNIVERSITY OF NEW MEXICO, ALBQ., NM

HABS REPORT
402, 406, 410, 414 DON GASPAR AVENUE
AERIAL PHOTOGRAPHS AND MAPS




1949 EARTH DATA ANALYSIS CENTER, UNIVERSITY OF NEW MEXICO, ALBQ., NM

HABS REPORT
402, 406, 410, 414 DON GASPAR AVENUE
AERIAL PHOTOGRAPHS AND MAPS



1951 EARTH DATA ANALYSIS CENTER, UNIVERSITY OF NEW MEXICO, ALBQ., NM

HABS REPORT
402, 406, 410, 414 DON GASPAR AVENUE
AERIAL PHOTOGRAPHS AND MAPS



11-10-1958 NEW MEXICO DEPARTMENT OF TRANSPORTATION, SANTA FE, NM

HABS REPORT
402, 406, 410, 414 DON GASPAR AVENUE
AERIAL PHOTOGRAPHS AND MAPS




06-27-1969 NEW MEXICO DEPARTMENT OF TRANSPORTATION, SANTA FE, NM

HABS REPORT
402, 406, 410, 414 DON GASPAR AVENUE
AERIAL PHOTOGRAPHS AND MAPS



6-18-81 EARTH DATA ANALYSIS CENTER, UNIVERSITY OF NEW MEXICO

HABS REPORT
402, 406, 410, 414 DON GASPAR AVENUE
AERIAL PHOTOGRAPHS AND MAPS



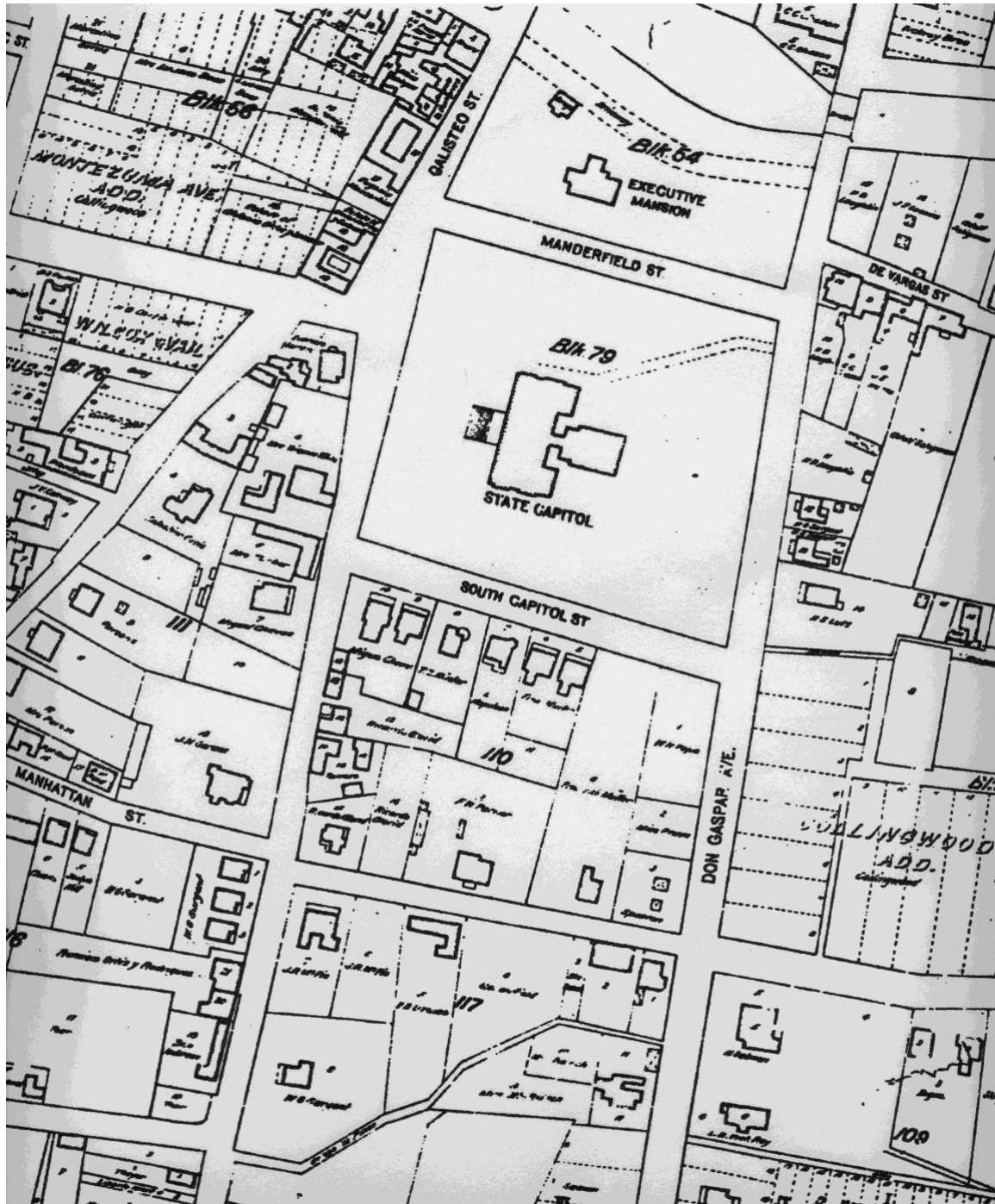
1882 BIRD'S EYE VIEW OF CITY OF SANTA FE BY J.J. STONER

HABS REPORT
402, 406, 410, 414 DON GASPAR AVENUE
AERIAL PHOTOGRAPHS AND MAPS



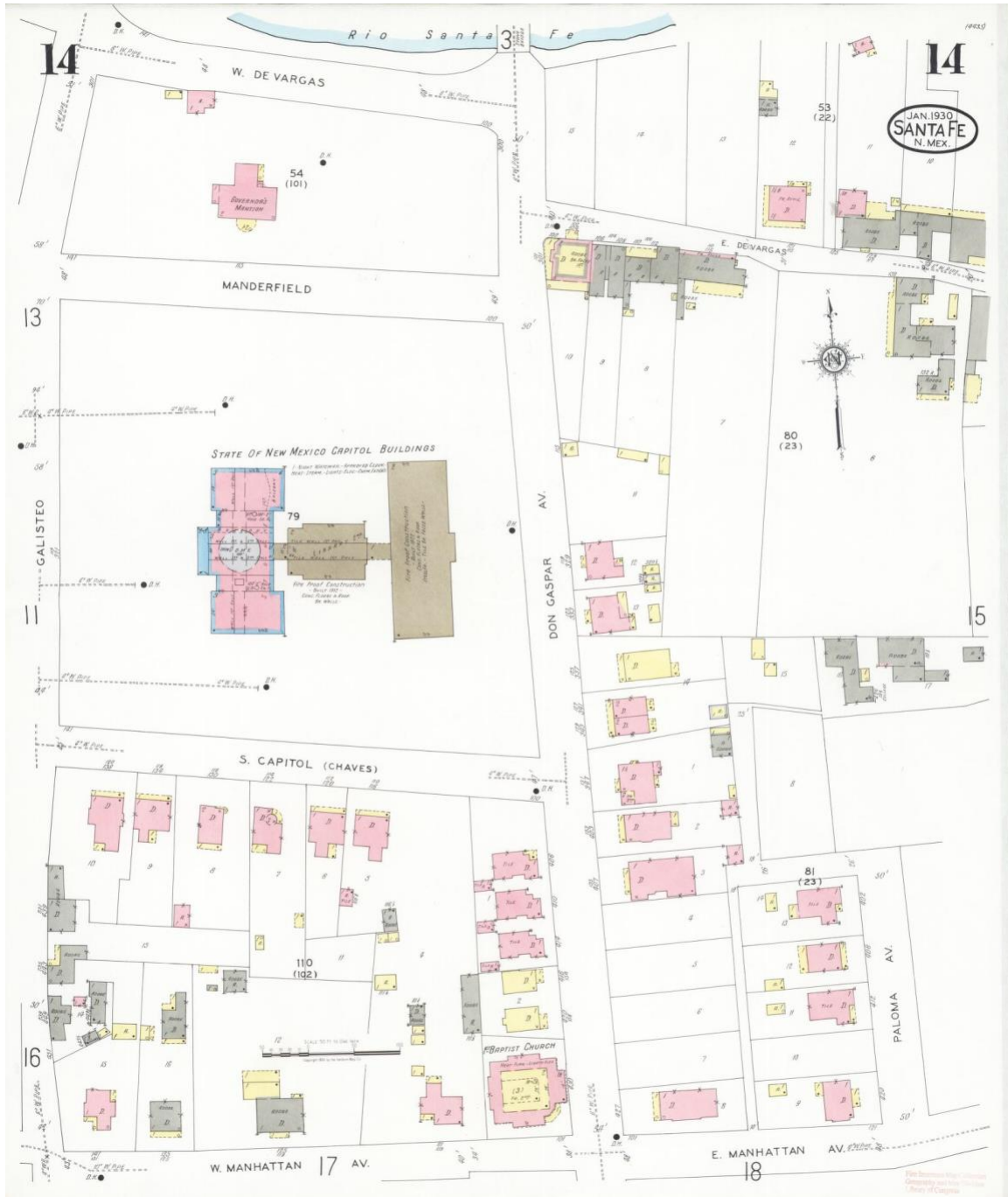
1892 P.O. GAYNOR

HABS REPORT
402, 406, 410, 414 DON GASPAP AVENUE
AERIAL PHOTOGRAPHS AND MAPS

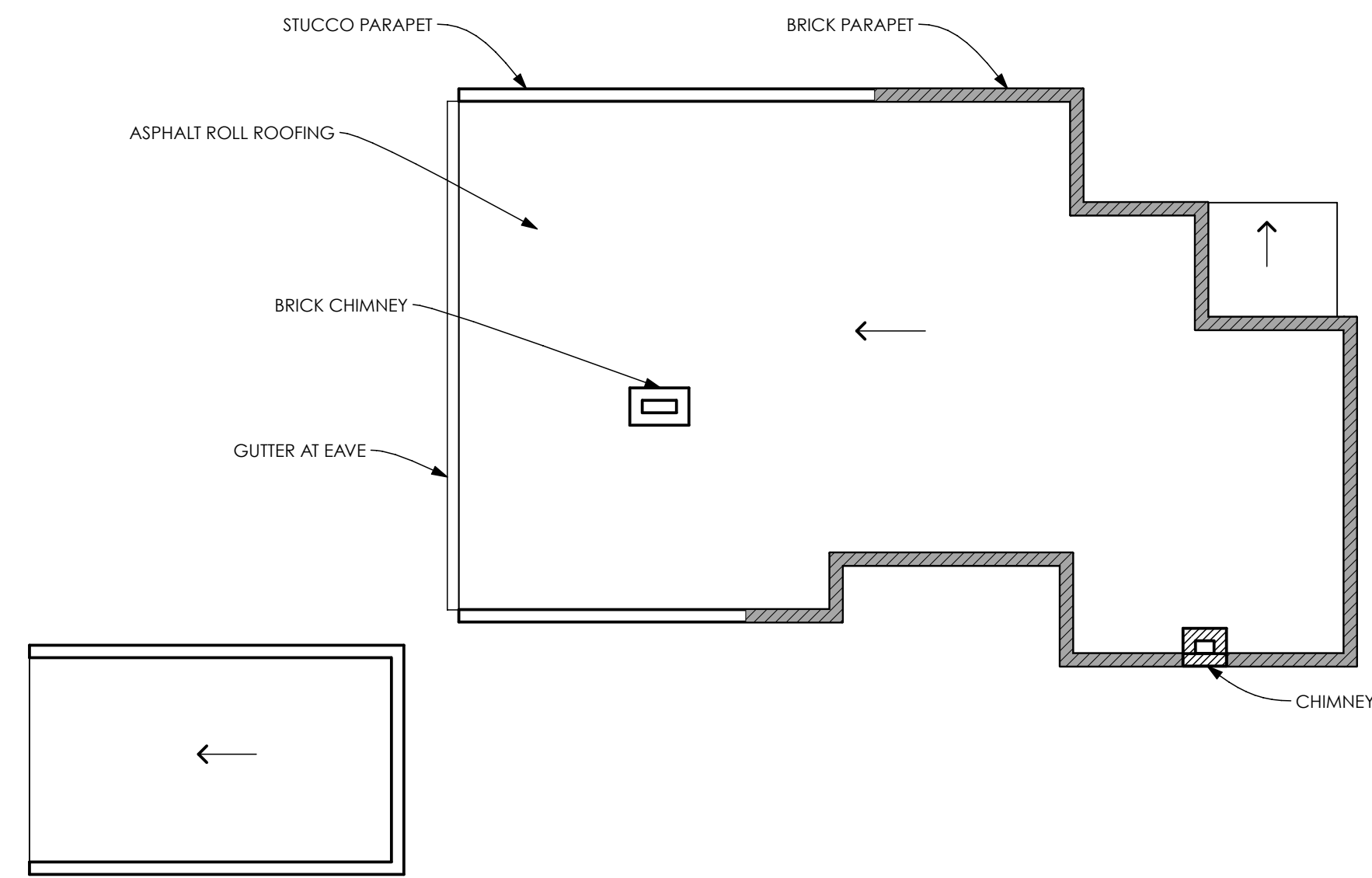


1912 KINGS MAP

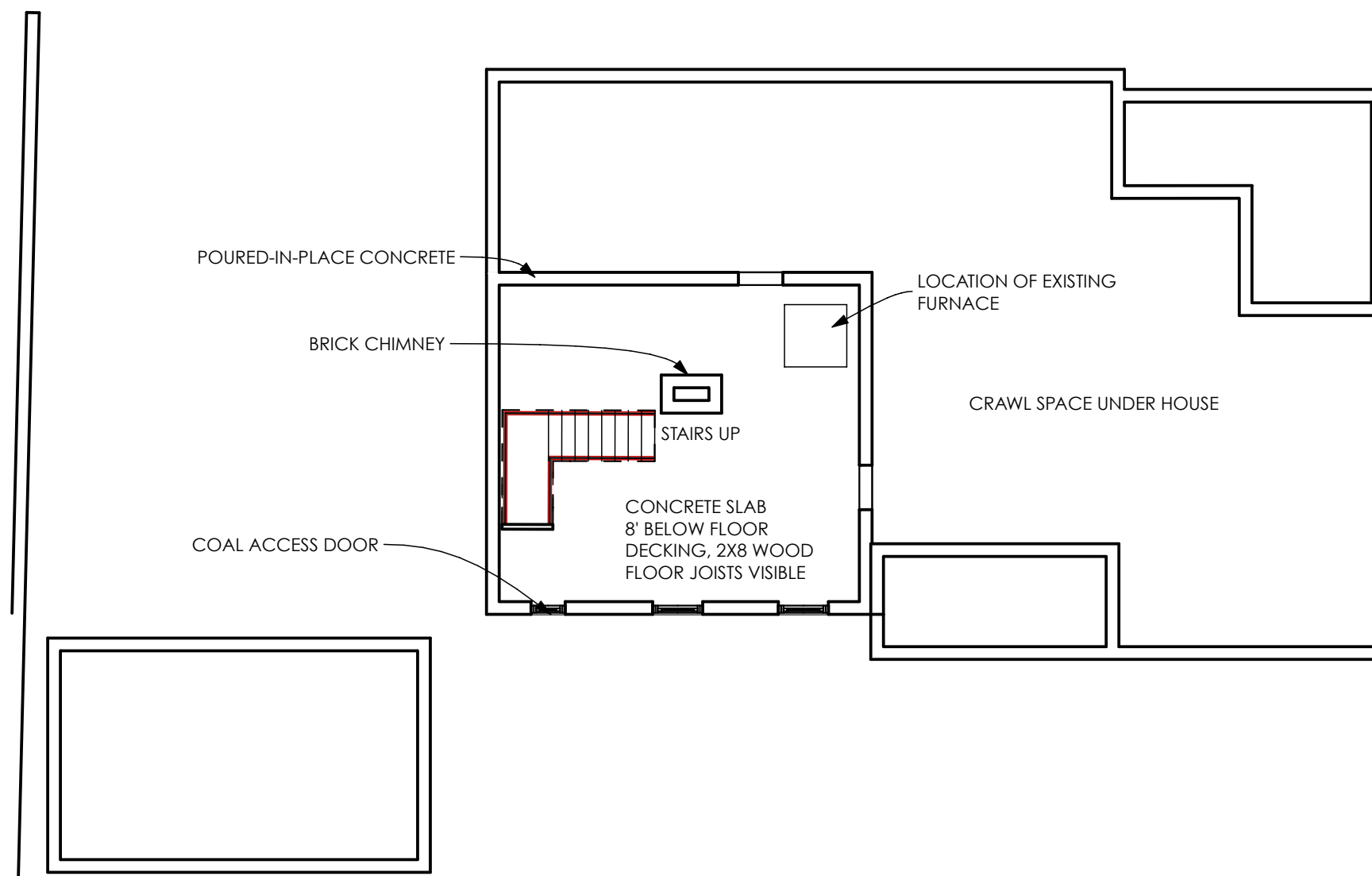
HABS REPORT
402, 406, 410, 414 DON GASPAR AVENUE
AERIAL PHOTOGRAPHS AND MAPS



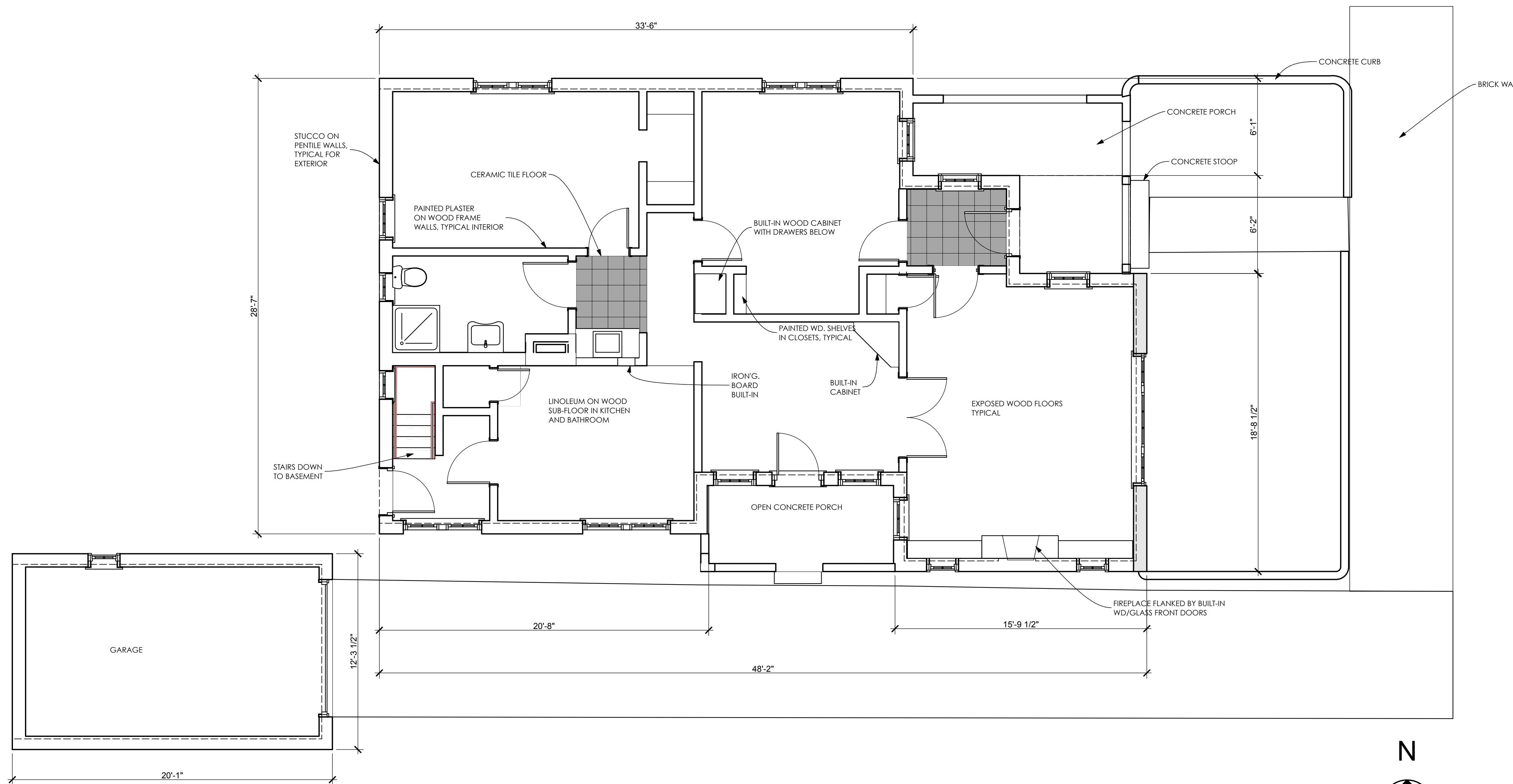
Sanborn map, 1930




3 ROOF PLAN
SCALE: 1/8" = 1'-0"



2 BASEMENT PLAN
SCALE: 1/8" = 1'-0"



1 FIRST FLOOR
SCALE: 1/4" = 1'-0"



410 DON GASPAR AVE.
SANTA FE, NEW MEXICO
HISTORIC AMERICAN BUILDING SURVEY STATE OF NEW MEXICO

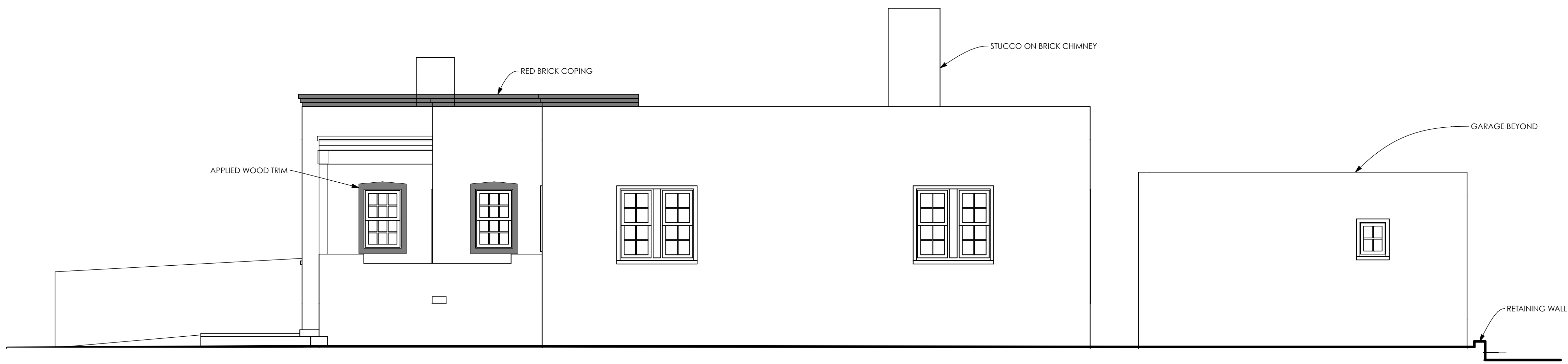
Date: 7/9/12

A 1.1

Plotted On: 7/9/12

FLOOR PLANS

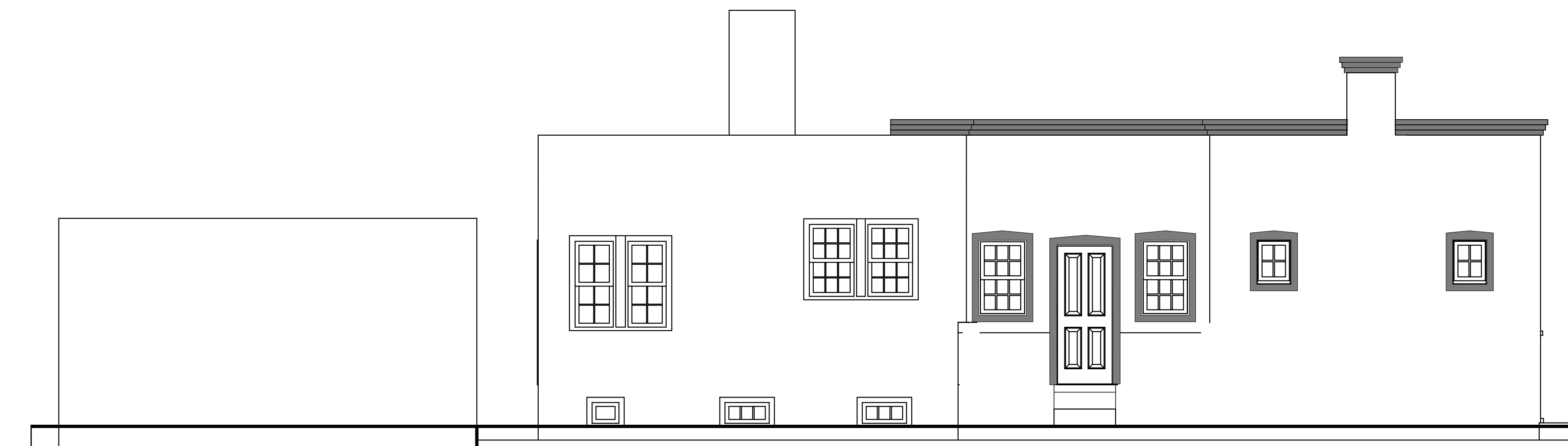
GAYLA BECHTOL ARCHITECT
505-988-3315 WWW.GBAINN.ME.COM



2 NORTH ELEVATION
SCALE: 1/4" = 1'-0"



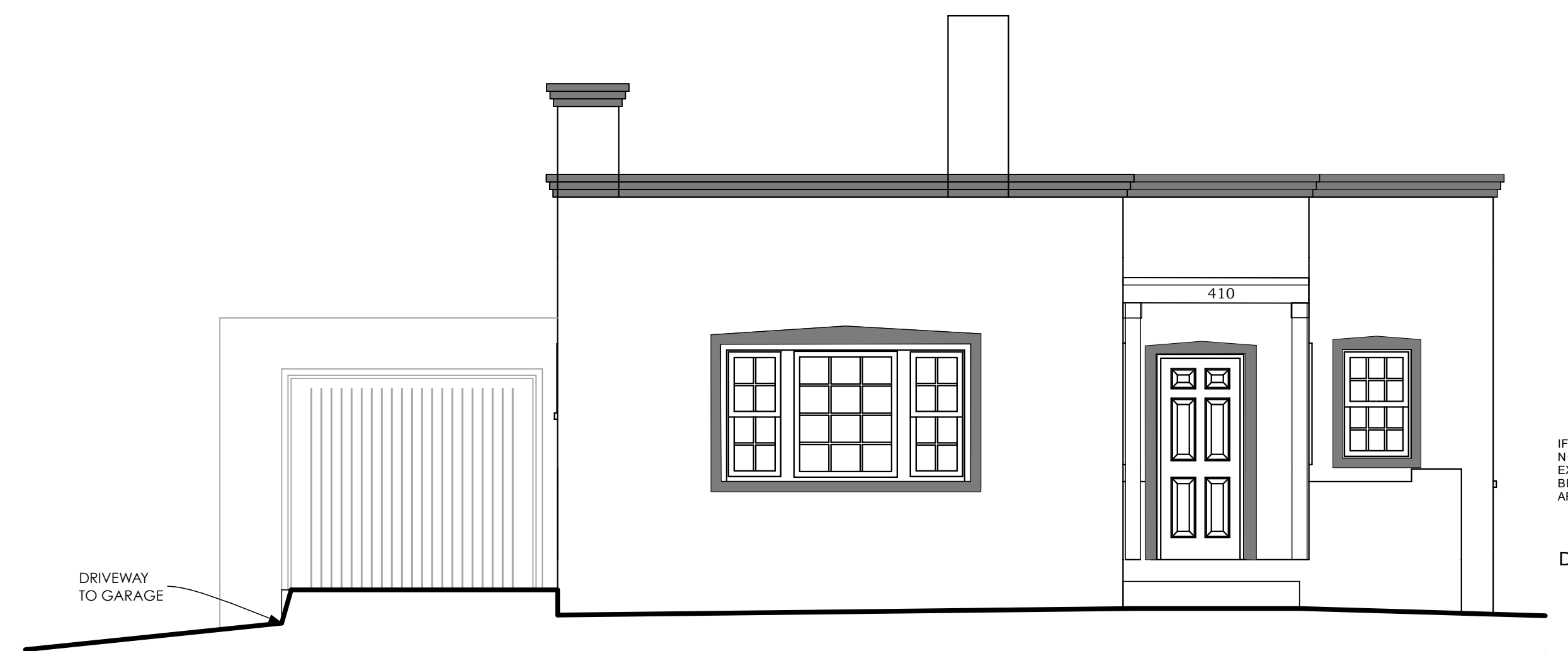
4 WEST ELEVATION
SCALE: 1/4" = 1'-0"



3 SOUTH ELEVATION
SCALE: 1/4" = 1'-0"



5 SECTION
SCALE: 1/4" = 1'-0"



1 EAST ELEVATION
SCALE: 1/4" = 1'-0"

410 DON GASPAR AVE.
SANTA FE, NEW MEXICO
HISTORIC AMERICAN BUILDING SURVEY STATE OF NEW MEXICO

IF THE ABOVE DIMENSION DOES NOT MEASURE ONE INCH (1") EXACTLY, THIS DRAWING WILL BE ENLARGED OR REDUCED AFFECTING ALL LABELED SCALES.
Date: 7/9/12

HCPI #: 53815 Address of Property: 414 DON GASPAR AVENUE	NMCRIS # 152221
---	------------------------

ARCHITECTURAL STYLE: Check no more than 3 styles. Refer to HCPI Manual for additional style options.

<input type="checkbox"/> Not Applicable	<input type="checkbox"/> International Style/Miesian	<input type="checkbox"/> Pueblo/Pueblo Vernacular
<input type="checkbox"/> Art deco	<input type="checkbox"/> Italiante/Bracketed	<input type="checkbox"/> Queen Anne
<input type="checkbox"/> Bungalow/Craftsman	<input type="checkbox"/> Mediterranean/Spanish Colonial Revival	<input type="checkbox"/> Ranch/Rambler
<input type="checkbox"/> Classical Revival/Neo-Classical Revival	<input type="checkbox"/> Mission Revival/California Mission Revival	<input type="checkbox"/> Southwest Vernacular
<input type="checkbox"/> Colonial Revival	<input type="checkbox"/> Modernism	<input type="checkbox"/> Spanish-Pueblo Revival
<input type="checkbox"/> Folk Victorian	<input type="checkbox"/> New Mexico Vernacular	<input type="checkbox"/> Territorial
<input type="checkbox"/> Gothic Revival/Folk Gothic	<input type="checkbox"/> Prairie School/Prairie Style	<input checked="" type="checkbox"/> Territorial Revival
<input type="checkbox"/> Other, describe:		

4. NATIONAL REGISTER/STATE REGISTER LISTING

A. National or State Register Listing:
 Is the property individually listed in the State Register? Yes No
 If yes, SR#
 Is the property individually listed in the National Register? Yes No
 Is the property part of a Register District? Yes No Unknown
 If yes, is it Contributing Non-contributing
 If not mentioned, in your opinion is the property: Contributing Non-contributing
 District Name: DOWNTOWN/EASTSIDE HIST. DIST. District SR #
 Is the property associated with a Multiple Property Documentation Form? Yes No Unknown
 If yes: MPDF Name MPDF SR# MPDF theme

5. NATIONAL REGISTER/STATE REGISTER EVALUATION

A. Surveyor/Recorder Recommendations:
 Name: GAYLA BECHTOL Date: 02.08.23
 National Register evaluation: eligible not eligible not sure
 National Register eligibility criteria: a b c d criteria consideration:
 Level of significance: local state national
 Area of significance: TYPE, PERIOD, AND METHOD OF CONSTRUCTION subarea:
 Is this property similar to other nearby properties? Yes No
 Could it be contributing to an undefined district? Yes No
 Discuss: LAST REMNANT OF RESIDENTIAL DISTRICT AROUND FORMER STATE CAPITOL

B. Agency Determination:
 Name: Date:
 National Register evaluation: eligible not eligible undetermined
 National Register eligibility criteria: a b c d criteria consideration:
 Level of significance: local state national
 Area of significance: subarea:
 Could it be contributing to an undefined district? Yes No
 Agency Remarks:

C. SHPO Determination:
 Name: Date:
 National Register evaluation: eligible not eligible undetermined
 National Register eligibility criteria: a b c d criteria consideration:
 Level of significance: local state national
 Area of significance: subarea:
 Could it be contributing to an undefined district? Yes No
 SHPO Remarks:

HCPI # 53815	NMCRIS # 152221
Address of Property: 414 DON GASPAR AVENUE	

6. ARCHITECTURAL AND CONSTRUCTION DETAILS:

A. Visible Construction Materials

<input type="checkbox"/> Adobe	<input type="checkbox"/> Metal: Corrugated	<input checked="" type="checkbox"/> Stucco
<input type="checkbox"/> Brick	<input type="checkbox"/> Masonry: Simulated	<input type="checkbox"/> Tile: Clay
<input type="checkbox"/> Composition Board	<input type="checkbox"/> Metal: Structural Siding	<input type="checkbox"/> Vinyl or Aluminum Siding
<input type="checkbox"/> Concrete: Block	<input type="checkbox"/> Metal: V-Crimp	<input type="checkbox"/> Wood: Board & Batten
<input type="checkbox"/> Concrete: Cast Stone	<input type="checkbox"/> Stone: Random Ashlar	<input type="checkbox"/> Wood: Horizontal Siding
<input checked="" type="checkbox"/> Concrete: Poured	<input type="checkbox"/> Stone: Random Coursed	<input type="checkbox"/> Wood: Jacal
<input type="checkbox"/> Concrete: Pre-cast	<input type="checkbox"/> Stone: River Rock	<input type="checkbox"/> Wood: Log
<input type="checkbox"/> Curtain Wall	<input type="checkbox"/> Stone: Rock Faced	<input type="checkbox"/> Wood: Shingle
<input type="checkbox"/> Earth Plaster	<input type="checkbox"/> Stone: Tabular	<input type="checkbox"/> Wood: Tongue and Groove
<input type="checkbox"/> Other, describe:		

B. Number of Stories

<input type="checkbox"/> N/A	<input checked="" type="checkbox"/> 1	<input type="checkbox"/> 1 ½	<input type="checkbox"/> 2	<input type="checkbox"/> 2 ½	<input type="checkbox"/> Other, describe: BASEMENT
------------------------------	---------------------------------------	------------------------------	----------------------------	------------------------------	--

C. Foundation:

<input type="checkbox"/> N/A	<input type="checkbox"/> Not visible	<input type="checkbox"/> None	<input type="checkbox"/> At Grade	<input type="checkbox"/> Raised
Materials: <input checked="" type="checkbox"/> Concrete: Poured <input type="checkbox"/> CMU <input type="checkbox"/> Stone <input type="checkbox"/> Other, describe:				
Notes:				

D. Roof

<input type="checkbox"/> N/A	Features: <input type="checkbox"/> Eave	<input checked="" type="checkbox"/> Parapet
Shape: <input type="checkbox"/> Barrel <input type="checkbox"/> Butterfly <input checked="" type="checkbox"/> Flat <input type="checkbox"/> Cross Gable <input type="checkbox"/> Gable <input type="checkbox"/> Hipped <input type="checkbox"/> Pyramidal <input type="checkbox"/> Shed		
<input type="checkbox"/> Other, describe:		
Pitch: <input type="checkbox"/> None <input checked="" type="checkbox"/> Low <input type="checkbox"/> Medium <input type="checkbox"/> Steep		
Materials:		
<input type="checkbox"/> Asphalt	<input type="checkbox"/> Metal: Corrugated	<input type="checkbox"/> Tile: Metal
<input checked="" type="checkbox"/> Composition Roll	<input type="checkbox"/> Metal: Pressed	<input type="checkbox"/> Tile: Terra Cotta
<input type="checkbox"/> Composition Shingle	<input type="checkbox"/> Metal: Standing Seam	<input type="checkbox"/> Wood: Shingle
<input type="checkbox"/> Earth	<input type="checkbox"/> Metal: V-Crimp	
<input type="checkbox"/> Other, describe:		

E. Chimneys

<input type="checkbox"/> N/A	Number Interior: 1	Number Exterior: 1
Construction Material: <input checked="" type="checkbox"/> Brick <input type="checkbox"/> Adobe <input type="checkbox"/> Stone <input checked="" type="checkbox"/> Stucco <input type="checkbox"/> Terra Cotta Tile		
<input type="checkbox"/> Metal Flue <input type="checkbox"/> Other, describe		

F. Porches

<input type="checkbox"/> N/A
Type: <input checked="" type="checkbox"/> Entry <input type="checkbox"/> Incised <input type="checkbox"/> Partial Width <input type="checkbox"/> Full-Width <input type="checkbox"/> Wrap <input type="checkbox"/> With a Gazebo
Other Details, describe TWO PORTALS, ONE WITH SHED ROOF, LOW WALLS AT PORTAL

HCPI # 53815 Address of Property: 414 DON GASPAR AVENUE	NMCRIS # 152221
--	------------------------

G. Doorways

<input type="checkbox"/> N/A	Number of Doorways: 4
Type:	<input checked="" type="checkbox"/> One-leaf <input type="checkbox"/> Two-leaf
Style:	<input checked="" type="checkbox"/> Panel <input type="checkbox"/> Diagonal Plank <input type="checkbox"/> Dutch <input type="checkbox"/> Plain <input type="checkbox"/> Vertical Plank <input type="checkbox"/> French <input type="checkbox"/> Other, describe:
Components:	Panels/Lights-Number 6 and configuration 2/4 <input type="checkbox"/> Sidelights - number and configuration <input type="checkbox"/> Transom
Material:	<input type="checkbox"/> Aluminum <input checked="" type="checkbox"/> Wood <input type="checkbox"/> Steel <input type="checkbox"/> Metal <input type="checkbox"/> Fiberglass <input type="checkbox"/> Vinyl <input type="checkbox"/> Other, describe
Depth of Reveal:	5"
Notes:	

H. Window Openings

<input type="checkbox"/> N/A	Number of Window Openings: 15			
Operation:	Material:	Glazing:		
<input type="checkbox"/> Awning	<input type="checkbox"/> Anodized Aluminum	<input type="checkbox"/> 1/1	<input type="checkbox"/> 2 Pane Horizontal	<input type="checkbox"/> Curtain Wall
<input type="checkbox"/> Casement	<input type="checkbox"/> Bare Aluminum	<input checked="" type="checkbox"/> 2/2	<input type="checkbox"/> 2 Pane Vertical	<input type="checkbox"/> Glass Block
<input checked="" type="checkbox"/> Double or Single Hung	<input type="checkbox"/> Steel	<input type="checkbox"/> 3/1	<input type="checkbox"/> 3 Pane Vertical	<input type="checkbox"/> Palladian Motif
<input type="checkbox"/> Fixed	<input type="checkbox"/> Vinyl	<input type="checkbox"/> 4/4	<input type="checkbox"/> 4 Pane Vertical	<input type="checkbox"/> Picture Window
<input checked="" type="checkbox"/> Hopper	<input checked="" type="checkbox"/> Wood	<input checked="" type="checkbox"/> 6/6	<input type="checkbox"/> Combination, describe:	<input type="checkbox"/> Store Front or display
<input type="checkbox"/> Louver	<input type="checkbox"/> Other, describe:	<input type="checkbox"/> 9/9	<input checked="" type="checkbox"/> Grouped, describe:	<input type="checkbox"/> Other, describe:
<input type="checkbox"/> Pivot		<input checked="" type="checkbox"/> Other configuration, describe: HOPPERS IN BASEMENT 3/1		
<input type="checkbox"/> Sliding t				
Depth of Reveal: 3"				
Notes:				

I. Other Significant Features

Describe: PENTILE CONSTRUCTION

7. Associated Properties

Discuss: YES, DETACHED SINGLE CAR GARAGE Are associated properties eligible for listing? NO
--

8. Documents Available and Their Locations

Discuss: HABS REPORT, JULY 2012; MATTHEW BARBOUR, ARCHEOLOGICAL DATA PLAN.

9. Attachments

Please indicate which items are attached:
<input checked="" type="checkbox"/> Site Plan (required)
<input checked="" type="checkbox"/> Photos (required)
<input checked="" type="checkbox"/> Map or aerial photo (required)
<input checked="" type="checkbox"/> Continuation sheet (Word document), if necessary
<input type="checkbox"/> Additional detail forms for associated properties, if applicable

HABS REPORT
402, 406, 410, 414 DON GASPAR AVENUE
AERIAL PHOTOGRAPHS AND MAPS



1935 EARTH DATA ANALYSIS CENTER, UNIVERSITY OF NEW MEXICO, ALBQ., NM

HABS REPORT
402, 406, 410, 414 DON GASPAR AVENUE
AERIAL PHOTOGRAPHS AND MAPS



1949 EARTH DATA ANALYSIS CENTER, UNIVERSITY OF NEW MEXICO, ALBQ., NM

HABS REPORT
402, 406, 410, 414 DON GASPAR AVENUE
AERIAL PHOTOGRAPHS AND MAPS



1951 EARTH DATA ANALYSIS CENTER, UNIVERSITY OF NEW MEXICO, ALBQ., NM

HABS REPORT
402, 406, 410, 414 DON GASPAR AVENUE
AERIAL PHOTOGRAPHS AND MAPS



11-10-1958 NEW MEXICO DEPARTMENT OF TRANSPORTATION, SANTA FE, NM

HABS REPORT
402, 406, 410, 414 DON GASPAR AVENUE
AERIAL PHOTOGRAPHS AND MAPS




06-27-1969 NEW MEXICO DEPARTMENT OF TRANSPORTATION, SANTA FE, NM

HABS REPORT
402, 406, 410, 414 DON GASPAR AVENUE
AERIAL PHOTOGRAPHS AND MAPS



6-18-81 EARTH DATA ANALYSIS CENTER, UNIVERSITY OF NEW MEXICO

HABS REPORT
402, 406, 410, 414 DON GASPAR AVENUE
AERIAL PHOTOGRAPHS AND MAPS



1882 BIRD'S EYE VIEW OF CITY OF SANTA FE BY J.J. STONER

HABS REPORT
402, 406, 410, 414 DON GASPAR AVENUE
AERIAL PHOTOGRAPHS AND MAPS



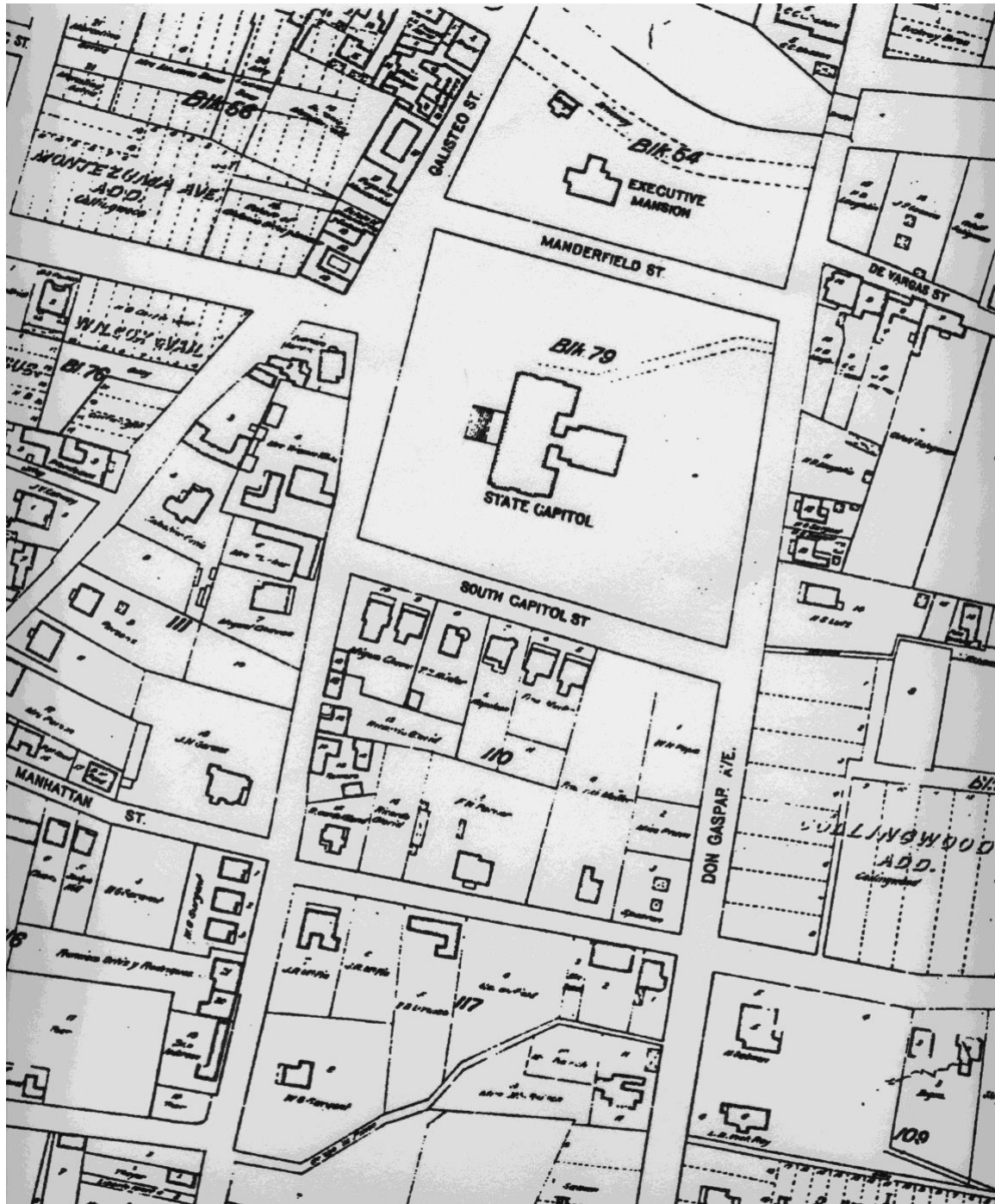
1885-86 HARTMANN

HABS REPORT
402, 406, 410, 414 DON GASPAR AVENUE
AERIAL PHOTOGRAPHS AND MAPS



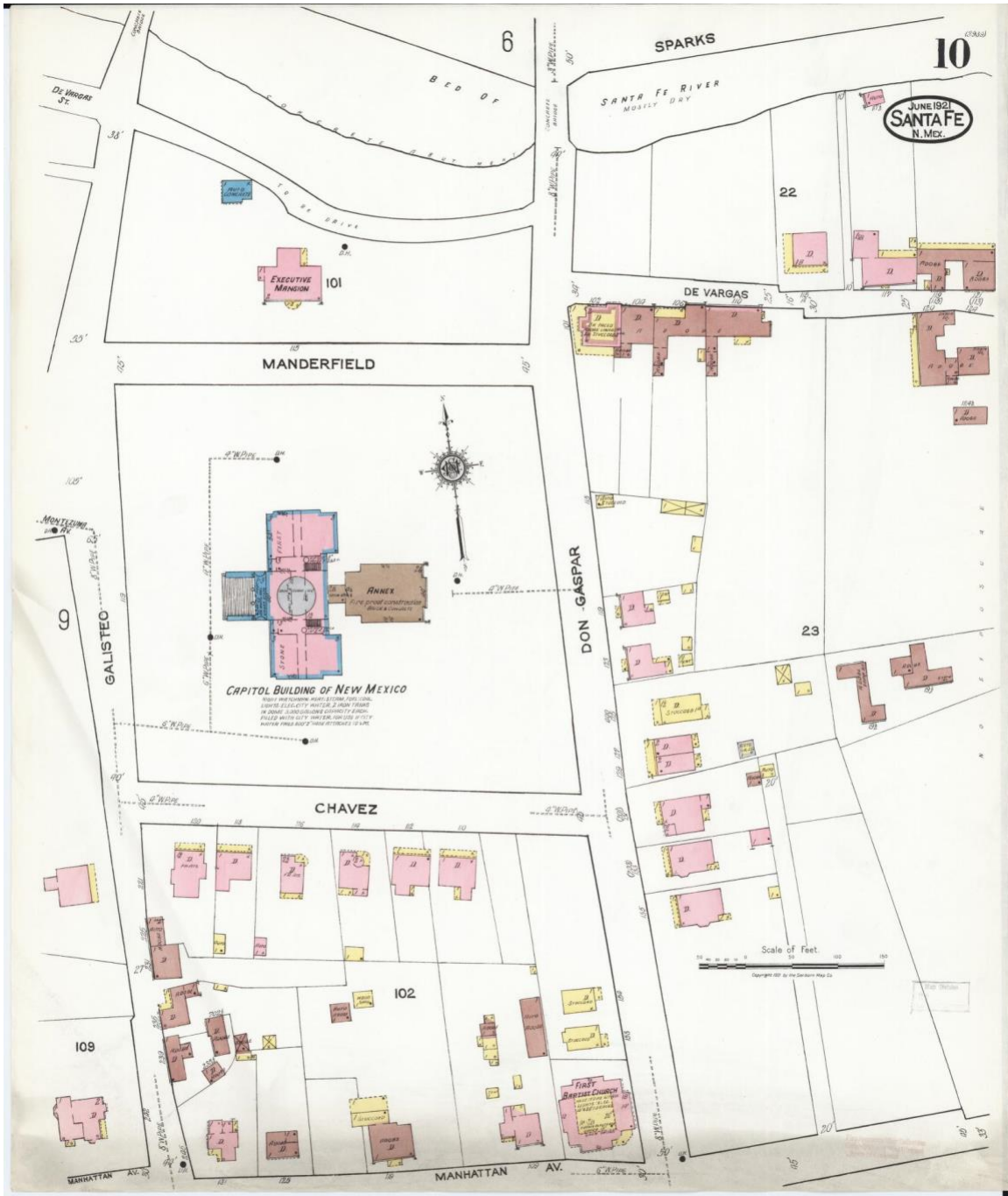
1892 P.O. GAYNOR

HABS REPORT
402, 406, 410, 414 DON GASPAP AVENUE
AERIAL PHOTOGRAPHS AND MAPS



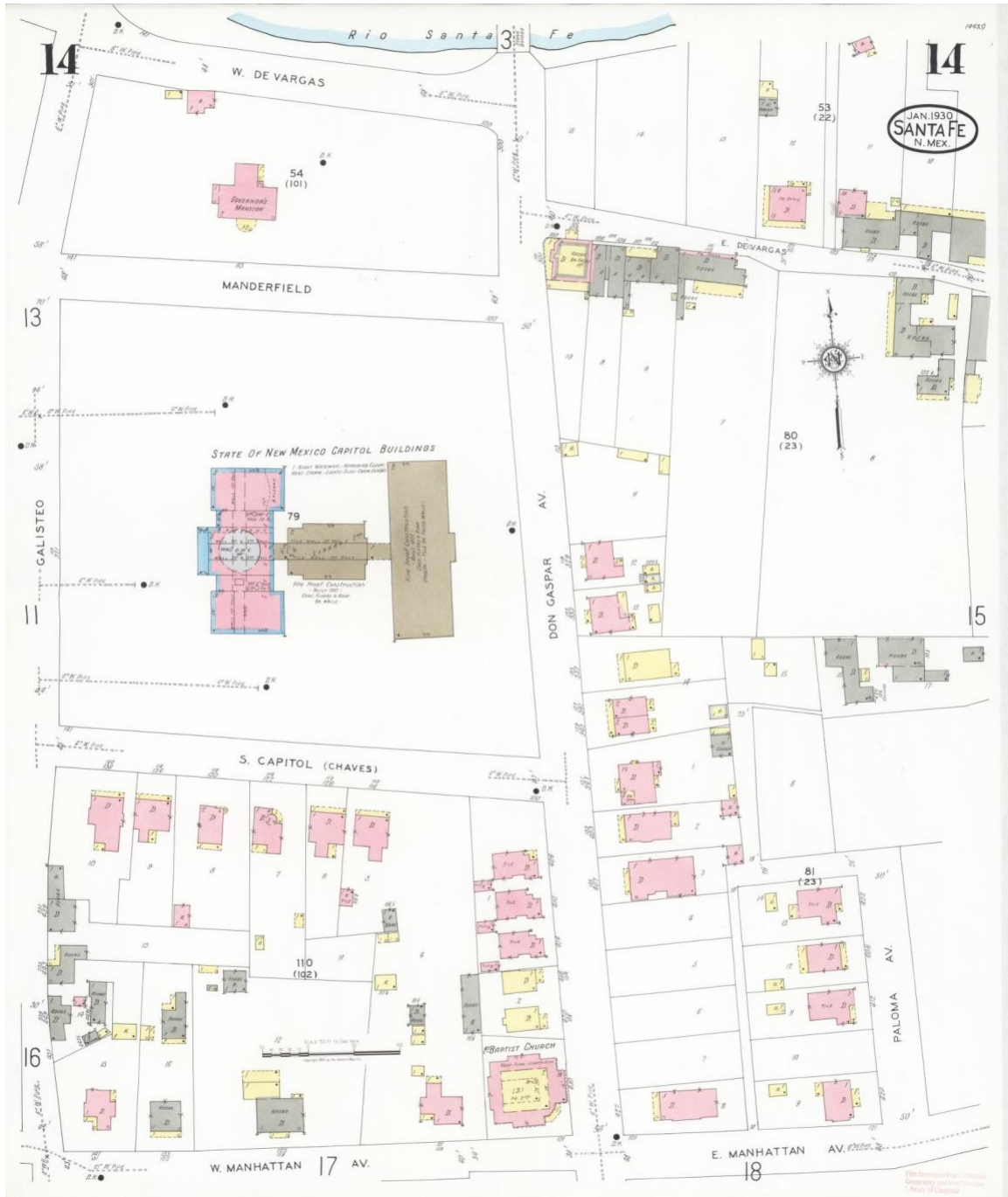
1912 KINGS MAP

HABS REPORT
402, 406, 410, 414 DON GASPAR AVENUE
AERIAL PHOTOGRAPHS AND MAPS

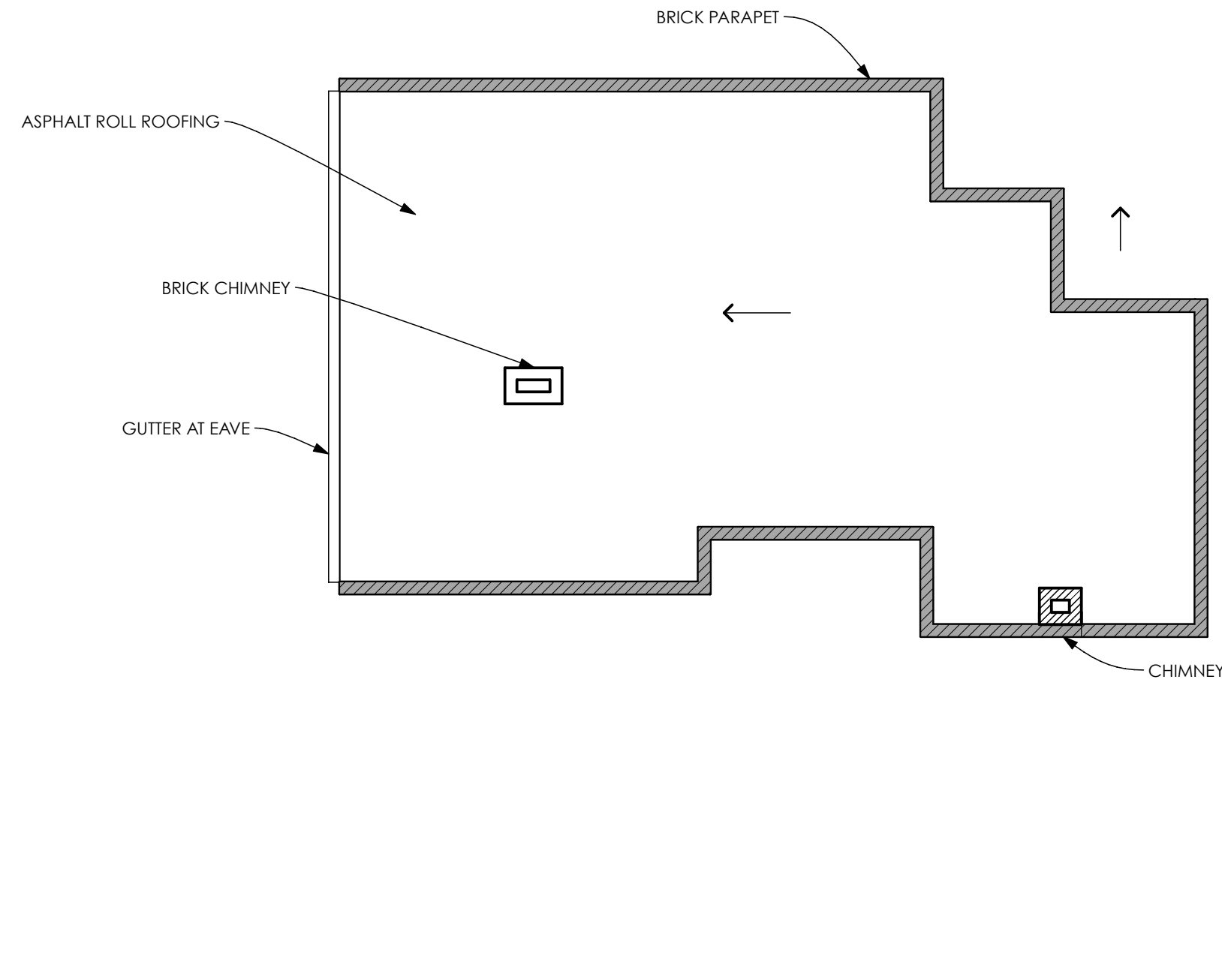


Sanborn Map, 1921

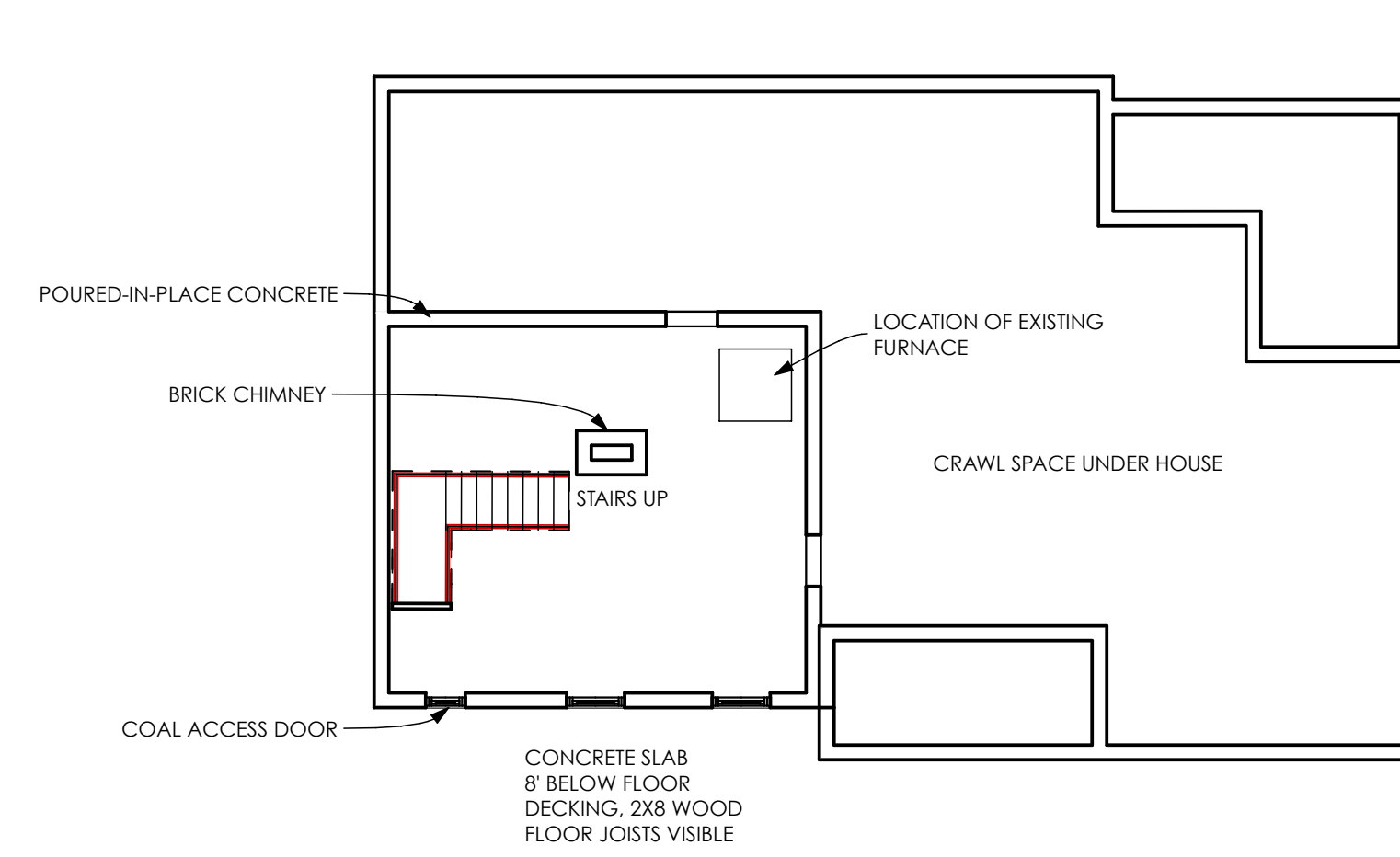
HABS REPORT
402, 406, 410, 414 DON GASPAR AVENUE
AERIAL PHOTOGRAPHS AND MAPS



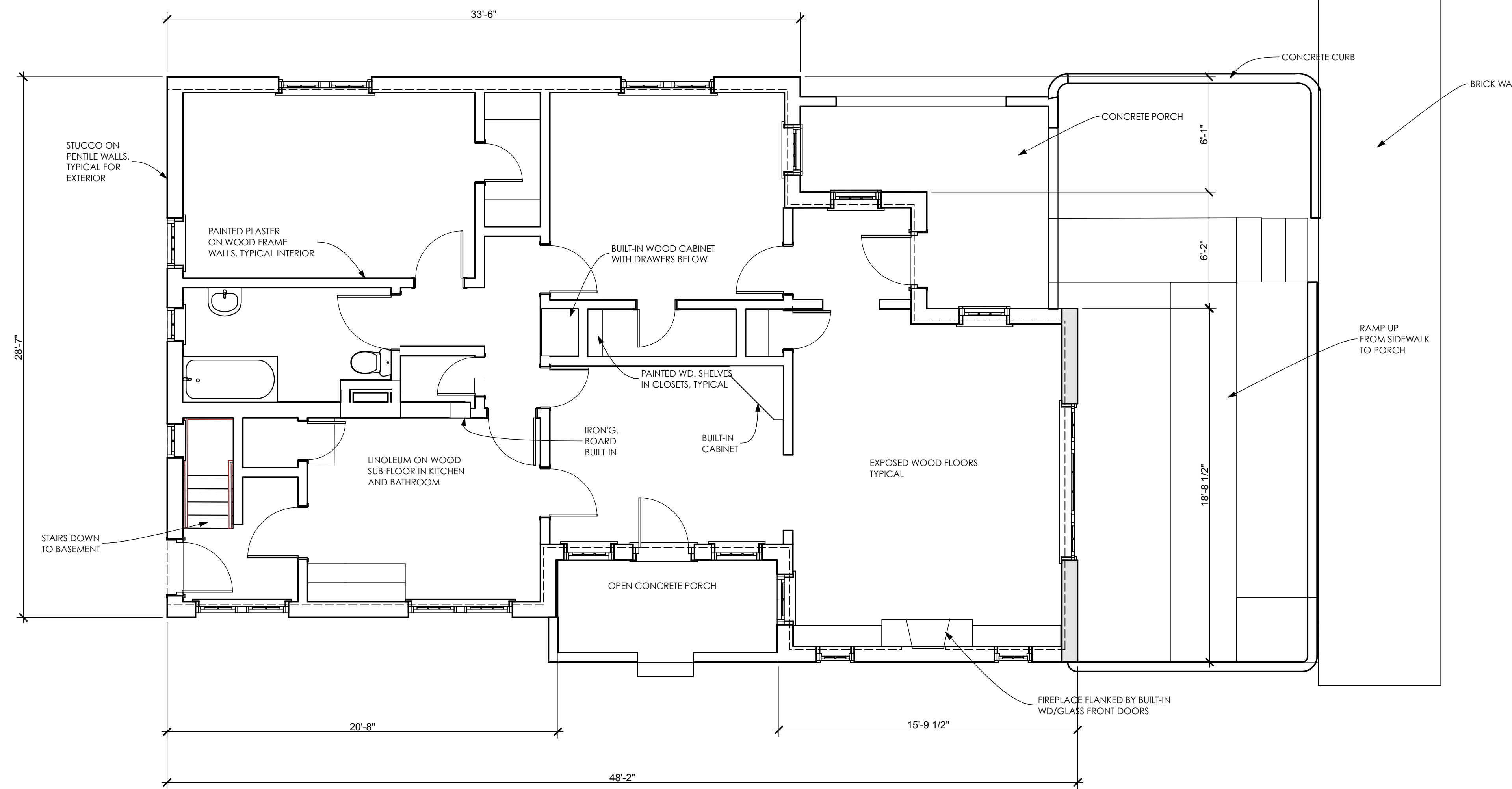
Sanborn map, 1930




3 ROOF PLAN
SCALE: 1/8" = 1'-0"



2 BASEMENT PLAN
SCALE: 1/8" = 1'-0"



1 FIRST FLOOR
SCALE: 1/4" = 1'-0"



414 DON GASPAR AVE.
SANTA FE, NEW MEXICO
HISTORIC AMERICAN BUILDING SURVEY

STATE OF NEW MEXICO

GAYLA BECHTOL ARCHITECT
505-988-3315 WWW.GBALANMFE.COM

IF THE ABOVE DIMENSION DOES NOT MEASURE ONE INCH (1") EXACTLY, THIS DRAWING WILL HAVE BEEN ENLARGED OR REDUCED, AFFECTING ALL LABELED SCALES.

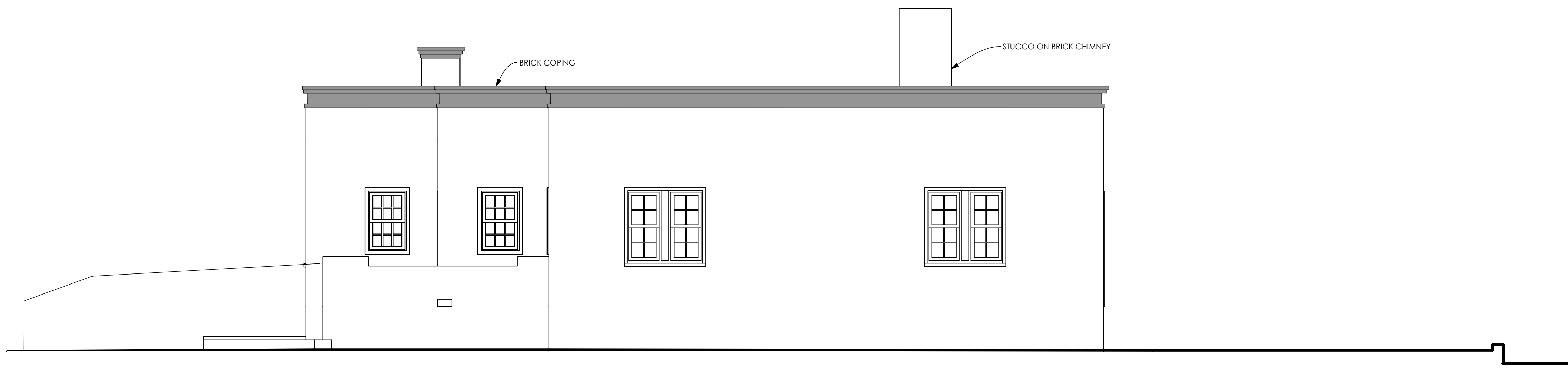
Date: 7/9/12

A 1.1

Plotted On: 7/9/12

FLOOR PLANS

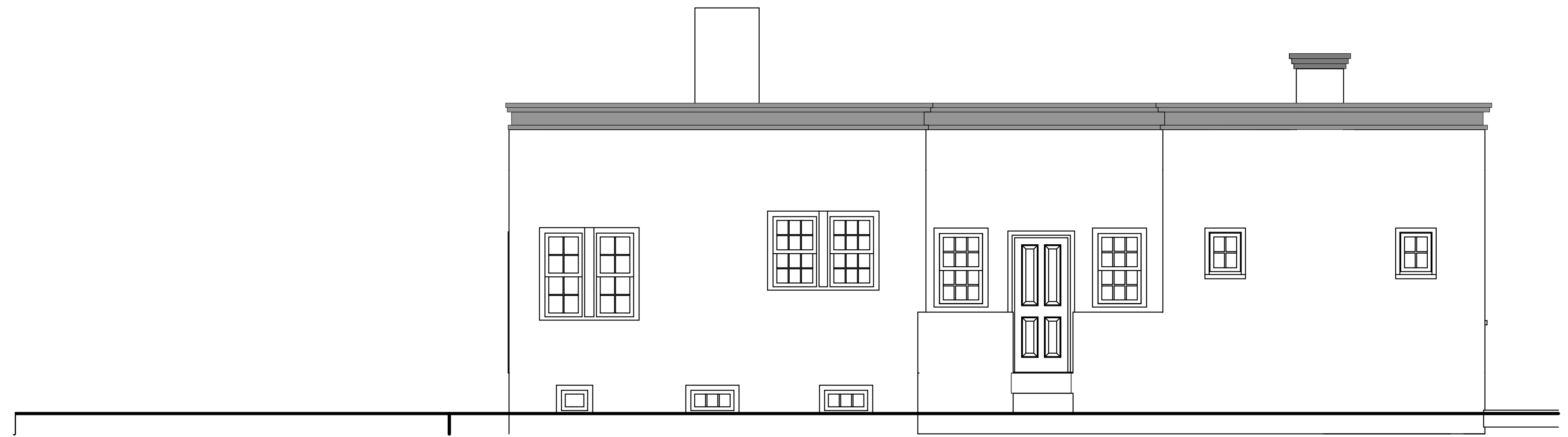
DON GASPAR AVENUE



2 NORTH ELEVATION
SCALE: 1/4" = 1'-0"



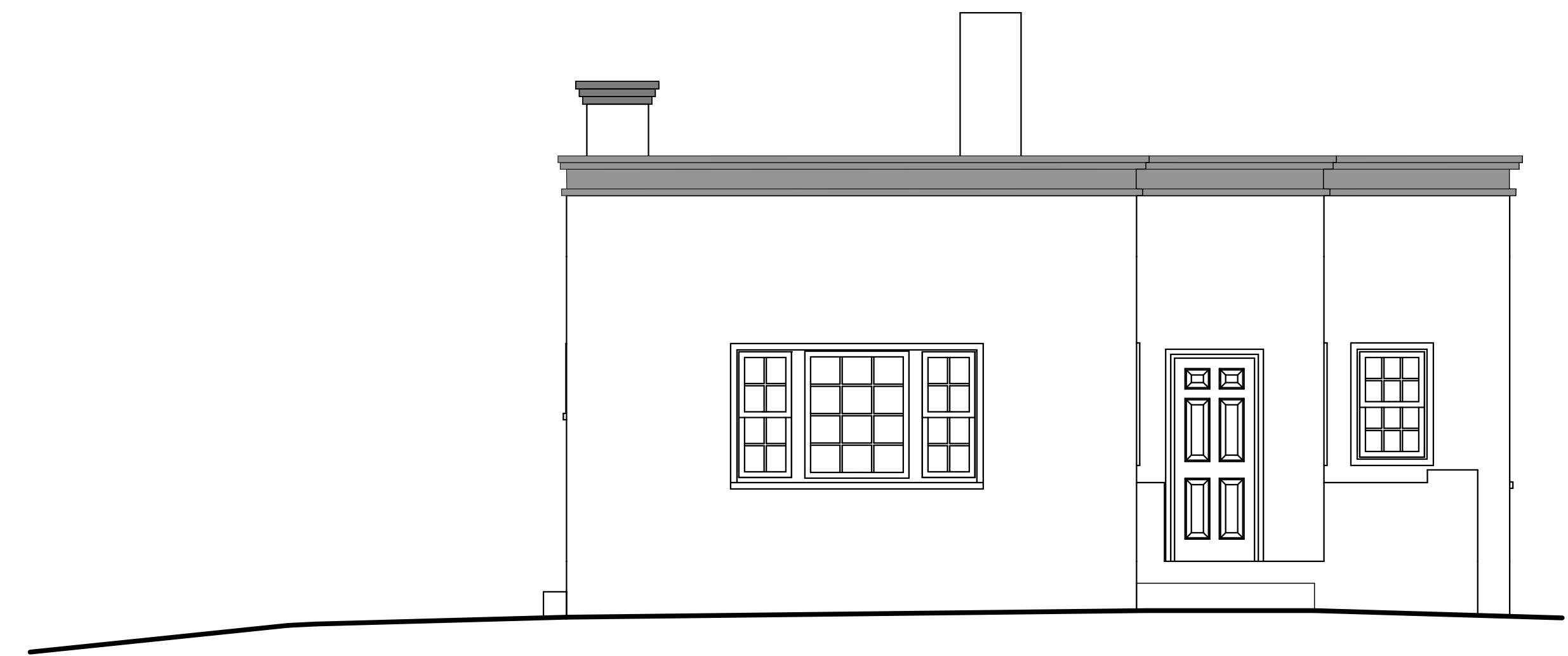
4 WEST ELEVATION
SCALE: 1/4" = 1'-0"



3 SOUTH ELEVATION
SCALE: 1/4" = 1'-0"



5 SECTION
SCALE: 1/4" = 1'-0"



1 EAST ELEVATION
SCALE: 1/4" = 1'-0"

414 DON GASPAR AVE.
SANTA FE, NEW MEXICO
HISTORIC AMERICAN BUILDING SURVEY

GAYLA BECHTOL ARCHITECT
505-988-3315 WWW.GBA&NMF.COM

STATE OF NEW MEXICO

HISTORIC AMERICAN BUILDING SURVEY

IF THE ABOVE DIMENSION DOES NOT MEASURE ONE INCH (1") EXACTLY, THIS DRAWING WILL BE ENLARGED OR REDUCED AFFECTING ALL LABELED SCALES.

Date: 7/9/12

A 1.2

Plotted On: 7/9/12

BUILDING ELEVATIONS

HCPI FOR DON GASPAR CASITAS AT 402,404,410, 414



402 DON GASPAR AVE, NORTHEAST VIEW

HCPI FOR DON GASPAR CASITAS AT 402,404,410, 414



402 DON GASPAR AVE, NORTHWEST ELEVATION

HCPI FOR DON GASPAR CASITAS AT 402,404,410, 414



406 DON GASPAR AVE, NORTHEAST VIEW

HCPI FOR DON GASPAR CASITAS AT 402,404,410, 414



410 DON GASPAR AVE, EAST ELEVATION



414 DON GASPAR AVE, EAST ELEVATION