

**City of Santa Fe, New Mexico**

**Attachment B**  
**Applicant Submittals**

**5. ENN Meeting Submittals**



**TIERRA CONTENTA PHASE 3A  
EARLY NEIGHBORHOOD NOTIFICATION MEETING NOTES**

Date: May 29, 2025  
 Time: 5:30 to 6:30 pm  
 Location: Virtual Meeting held via Zoom  
 Attendees: City Land Use Department Representative  
 (Rebekah Clouser, Daniel Esquibel, Maggie Moore)  
 JenkinsGavin, Inc. (Jennifer Jenkins, Angelica Wolff)  
 Homewise, Inc (Westin Glass)  
 Project Team (Oralynn Guerrerortiz)

±18 Attendees

A presentation was given by Jennifer Jenkins of JenkinsGavin, Inc. in regard to the upcoming Subdivision Plat Plan application and Variance Application to the City of Santa Fe for the property located at 6120, 6130, 6150 and 6135 Paseo del Sol.

Following the presentation, a Question & Answer session was held. The following notes capture the questions and concerns raised and the responses by the Project Team.

<b>Questions/Comments</b>	<b>Responses</b>
There is a sewer line that runs through this property, what steps will take place to control this area?	We can't leave raw dirt; we will revegetate any dirt we disturb. We also can't plant anything that would hinder access to the sewer line.
Homewise is the Master Developer, how are other developers chosen? Does Homewise have a say in who is selected? Will each developer keep the same set of standards and quality of homes?	After we record the Master Plan it will be distributed to other developers who will then decide how to proceed with their developable portion. We have design standards which must be followed, and a committee will be formed so developers can present their ideas.
Where will builders access the site?	It will depend on a combination of factors, where they are located within the 200-acre property, where they come from, but Paseo del Sol will be a main access road.
When will each development begin?	We will start before the end of the year; each individual track depends on the market.
This is a very well thought out development and it's very exciting, thank you for all the work you have put into the project thus far.	Thank you.
Will there be commercial tracts in the	We have made it possible for commercial

neighborhoods?	development to be permissible within this development area. Commercial usually comes after housing has been established, but yes we love the idea of commercial elements.
Will there be apartments within the development? We have so many apartments in Santa Fe now.	We are not sure yet, it will depend on the developer and what they plan to do with it. Apartments are permissible within the development, its market driven. We are always looking for innovative ways to address the need.
Would the neighborhoods have access into Swan Park?	Daneil Esquibel: We do not have information on that at this time, we would need to talk with the Parks Department (Melissa). Please leave your information in the chat and we will reach out to discuss it further.
Will speed humps be added?	Paseo del Sol is not permitted to use speed humps however there are other ways to help calm traffic including roundabouts and the street design.



**JENKINSGAVIN**  
LAND USE | PROJECT MANAGEMENT

## **EARLY NEIGHBORHOOD NOTIFICATION MEETING**

May 14, 2025

RE: Tierra Contenta, Phase 3A Subdivision Plat

Dear Neighbor:

This letter is being sent as notice of a neighborhood meeting to discuss a pending application to the City of Santa Fe for the preliminary subdivision plat for Phase 3A of Tierra Contenta. The application will include the following requests: (1) a variance to §14-8.2(D)(2)(b) to permit disturbance of 30% slopes; (2) a variance from §14-8.4(G) regarding street trees; (3) a variance from §14-8.4(F)(5) regarding significant trees; and (4) for “innovative street design” for two segments of Paseo del Sol West. The subdivision plat will create 16 master tracts that will be developed with up to 1,500 mixed income homes in the future. Land is reserved for community facilities, a new school, neighborhood parks, open space, and trails. The 216.5-acre subject property is located at 6120, 6130, 6150, and 6135 Paseo del Sol, and zoned Planned Residential Community. Please refer to the attached Vicinity Map, Site Plan and Early Neighborhood Notification Guidelines for more information.

In accordance with the requirements of the City of Santa Fe’s Early Neighborhood Notification regulations, a meeting will be held via Zoom on **Thursday, May 29, 2025, at 5:30 pm.**

**The meeting link is available on the City of Santa Fe portal: <https://santafenm.portal.civicclerk.com/>**

Join Zoom Meeting

<https://us02web.zoom.us/j/88493391036?pwd=SfuEn2IyWITY2S8koQrUIYcrTaDMO8.1>

Meeting ID: 884 9339 1036; Passcode: 44258; (253) 205-0468

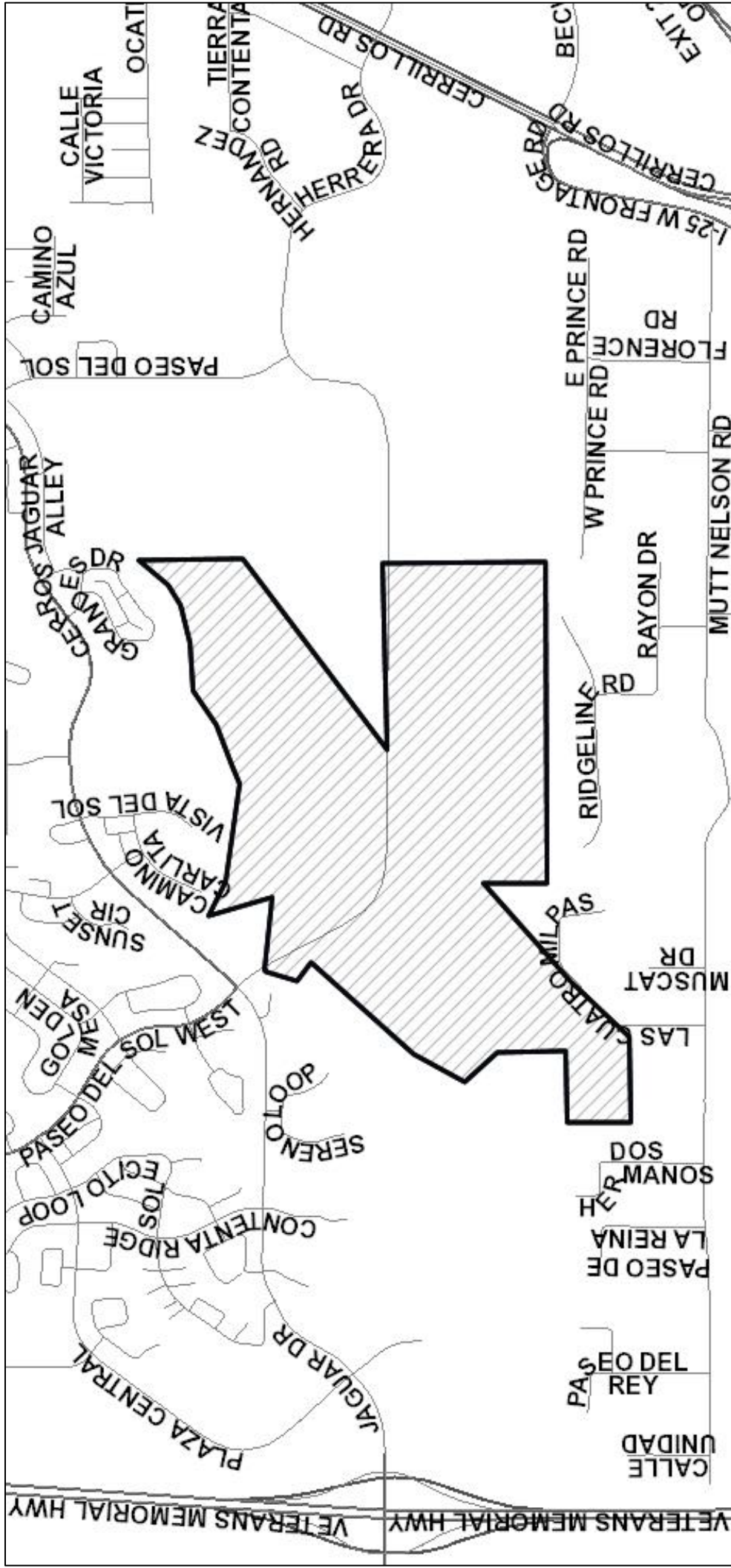
Early Neighborhood Notification is intended to provide for an exchange of information between prospective applicants for development projects and the project’s neighbors before plans become too firm to respond meaningfully to community input. If you have any questions or comments, please contact Jennifer Jenkins at 505-820-7444 or [jennifer@jenkinsgavin.com](mailto:jennifer@jenkinsgavin.com). Persons with disabilities in need of special accommodations, or the hearing impaired needing an interpreter, please contact the Land Use Department at 505-955-6820 or [gagurule@santafenm.gov](mailto:gagurule@santafenm.gov) 5 days prior to the meeting date.











Sincerely,

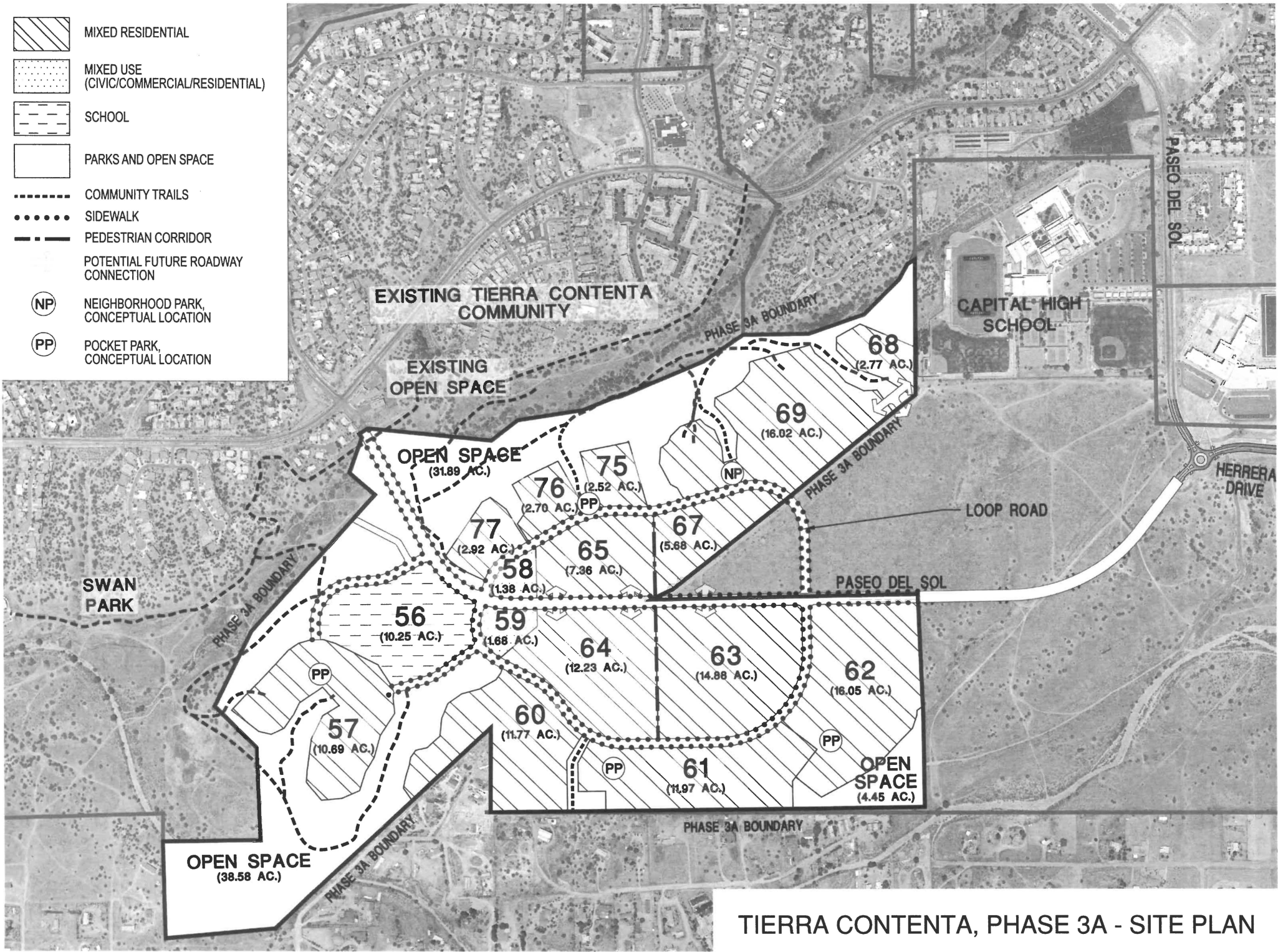
Jennifer Jenkins

Attachments: Vicinity Map, Site Plan & ENN Guidelines

# Vicinity Map – Tierra Contenta Phase 3A



-  MIXED RESIDENTIAL
-  MIXED USE (CIVIC/COMMERCIAL/RESIDENTIAL)
-  SCHOOL
-  PARKS AND OPEN SPACE
-  COMMUNITY TRAILS
-  SIDEWALK
-  PEDESTRIAN CORRIDOR
-  POTENTIAL FUTURE ROADWAY CONNECTION
-  NEIGHBORHOOD PARK, CONCEPTUAL LOCATION
-  POCKET PARK, CONCEPTUAL LOCATION



TIERRA CONTENTA, PHASE 3A - SITE PLAN



Submit by Email

Print Form

# Early Neighborhood Notification (ENN) Guidelines

Section 14-3.1(F)(5) SFCC 1987, as Amended

*Please address each of the criteria below. Each criterion is based on the Early Neighborhood Notification (ENN) guidelines for meetings, and can be found in Section 14-3.1(F)(5) SFCC 1987, as amended, of the Santa Fe City Code. A short narrative should address each criterion (if applicable) in order to facilitate discussion of the project at the ENN meeting. These guidelines should be submitted with the application for an ENN meeting to enable staff enough time to distribute to the interested parties. For additional detail about each criterion, consult the Land Development Code.*

(a) EFFECT ON CHARACTER AND APPEARANCE OF THE SURROUNDING NEIGHBORHOODS *For example: number of stories, average setbacks, mass and scale, architectural style, landscaping, lighting, access to public places, open spaces and trails. (Ord. No. 2008-29 § 3)*

The Tierra Contenta Master Plan for Phase 3A was amended in 2021 and will provide up to 1,500 quality, mixed-income homes in the last remaining undeveloped area of Tierra Contenta (TC). A subdivision plat application to create 16 master development tracts will be submitted to the City of Santa Fe for review. As in the previous phases, land will be reserved for a new school, community facilities, neighborhood parks, open space, and trails. Phase 3A comprises 216.5 acres located southwest of Capital High School.

Development of Phase 3A will align with the character of previous phases in all respects, with the exception that this phase includes ample on-street parking.

(b) EFFECT ON PROTECTION OF THE PHYSICAL ENVIRONMENT *For example: trees, open space, rivers, arroyos, floodplains, rock outcroppings, escarpments, trash generation, fire risk, hazardous materials, easements, etc.*

A thorough study was conducted of the terrain and the best routes for the primary roads and infrastructure and determined to leave 35% of the land as open space and parks, in order to protect steep slopes, drainages, and existing vegetation.

(c) IMPACTS ON ANY PREHISTORIC, HISTORIC, ARCHAEOLOGICAL OR CULTURAL SITES OR STRUCTURES, INCLUDING ACEQUIAS AND THE HISTORIC DOWNTOWN *For example: the project's compatibility with historic or cultural sites located on the property where the project is proposed.*

An archaeological survey was conducted and a Clearance Permit will be issued prior to development. Identified sites are within dedicated open space, minimizing the need for mitigation.

(d) RELATIONSHIP TO EXISTING DENSITY AND LAND USE WITHIN THE SURROUNDING AREA AND WITH LAND USES AND DENSITIES PROPOSED BY THE CITY GENERAL PLAN *For example: how are existing City Code requirements for annexation and rezoning, the Historic Districts, and the General Plan and other policies being met.*

Proposed residential densities range from 4.4 units/acre for single-family homes to 20 units/acre for multi-family housing. The proposed densities are consistent with the Master Plan, with policies in the General Plan, and with the surrounding area.

(e) EFFECTS UPON PARKING, TRAFFIC PATTERNS, CONGESTION, PEDESTRIAN SAFETY, IMPACTS OF THE PROJECT ON THE FLOW OF PEDESTRIAN OR VEHICULAR TRAFFIC AND PROVISION OF ACCESS FOR THE DISABLED, CHILDREN, LOW-INCOME AND ELDERLY TO SERVICES *For example: increased access to public transportation, alternate transportation modes; traffic mitigation, cumulative traffic impacts, pedestrian access to destinations and new or improved pedestrian trails.*

Improving vehicular and pedestrian connectivity is a high priority for Phase 3A. Planned improvements include the extension of Paseo del Sol from its current terminus at Jaguar Drive east to the Paseo del Sol East/Herrera Drive roundabout, as well as the expansion of the community trail network.

A Traffic Impact Analysis was conducted and will be submitted with the application. The TIA indicates that "Tierra Contenta Phase 3A will have a minimal impact on the City of Santa Fe road system." Roadway improvements are proposed that will improve traffic flow and levels of service. Off-street parking will be provided in accordance with City Code regulations, and public sidewalks will be constructed. There is no anticipated impact on access to services.

(f) IMPACT ON THE ECONOMIC BASE OF SANTA FE *For example: availability of jobs to Santa Fe residents; market impacts on local businesses; and how the project supports economic development efforts to improve living standards of neighborhoods and their businesses.*

During the development period, the project will create jobs in construction and related fields. In addition, the commercial uses included in the plan amendment will create job opportunities, as well as opportunities for local businesses to locate in the development. Finally, the project will increase the City's affordable housing supply, a much-needed prerequisite for economic development.

(g) EFFECT ON THE AVAILABILITY OF AFFORDABLE HOUSING AND AVAILABILITY OF HOUSING CHOICES FOR ALL SANTA FE RESIDENTS  
*For example: creation, retention or improvement of affordable housing; how the project contributes to serving different ages, incomes and family sizes; the creation or retention of affordable business space. (Ord. No. 2005-30(A) § 4)*

The residential components of the project will be developed in compliance with the Tierra Contenta Annexation Agreement, which requires that 40% of homes developed be affordable (exceeding the 20% affordability required by the Santa Fe Homes Program).

(h) EFFECT UPON PUBLIC SERVICES SUCH AS FIRE, POLICE PROTECTION, SCHOOL SERVICES AND OTHER PUBLIC SERVICES OR INFRASTRUCTURE ELEMENTS SUCH AS WATER, POWER, SEWER, COMMUNICATIONS, BUS SYSTEMS, COMMUTER OR OTHER SERVICES OR FACILITIES *For example: whether or how the project maximizes the efficient use or improvement of existing infrastructure; and whether the project will contribute to the improvement of existing public infrastructure and services.*

The Project will connect to existing public utilities. It is located in Fire District 8 and will be served by Fire Station No. 8, located nearby at the intersection of Jaguar Drive and Paseo del Sol. The project will be served by City police and Santa Fe Public Schools, and a future elementary school site is reserved. A Santa Fe Trails Bus Stop is located at the intersection of Jaguar Drive and Paseo del Sol, and service will be extended through the development upon build-out. Lastly, proposed roadway and pedestrian improvements will enhance the public roadway and trail network.

(i) IMPACTS UPON WATER SUPPLY, AVAILABILITY AND CONSERVATION METHODS *For example: conservation and mitigation measures; efficient use of distribution lines and resources; effect of construction or use of the project on water quality and supplies.*

The project will comply with City water conservation requirements. Water rights will be provided to offset increased demand in accordance with City requirements.

(j) EFFECT ON THE OPPORTUNITIES FOR COMMUNITY INTEGRATION AND SOCIAL BALANCE THROUGH MIXED LAND USE, PEDESTRIAN ORIENTED DESIGN, AND LINKAGES AMONG NEIGHBORHOODS AND RECREATIONAL ACTIVITY AND EMPLOYMENT CENTERS *For example: how the project improves opportunities for community integration and balance through mixed land uses, neighborhood centers and/or pedestrian-oriented design.*

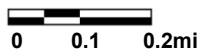
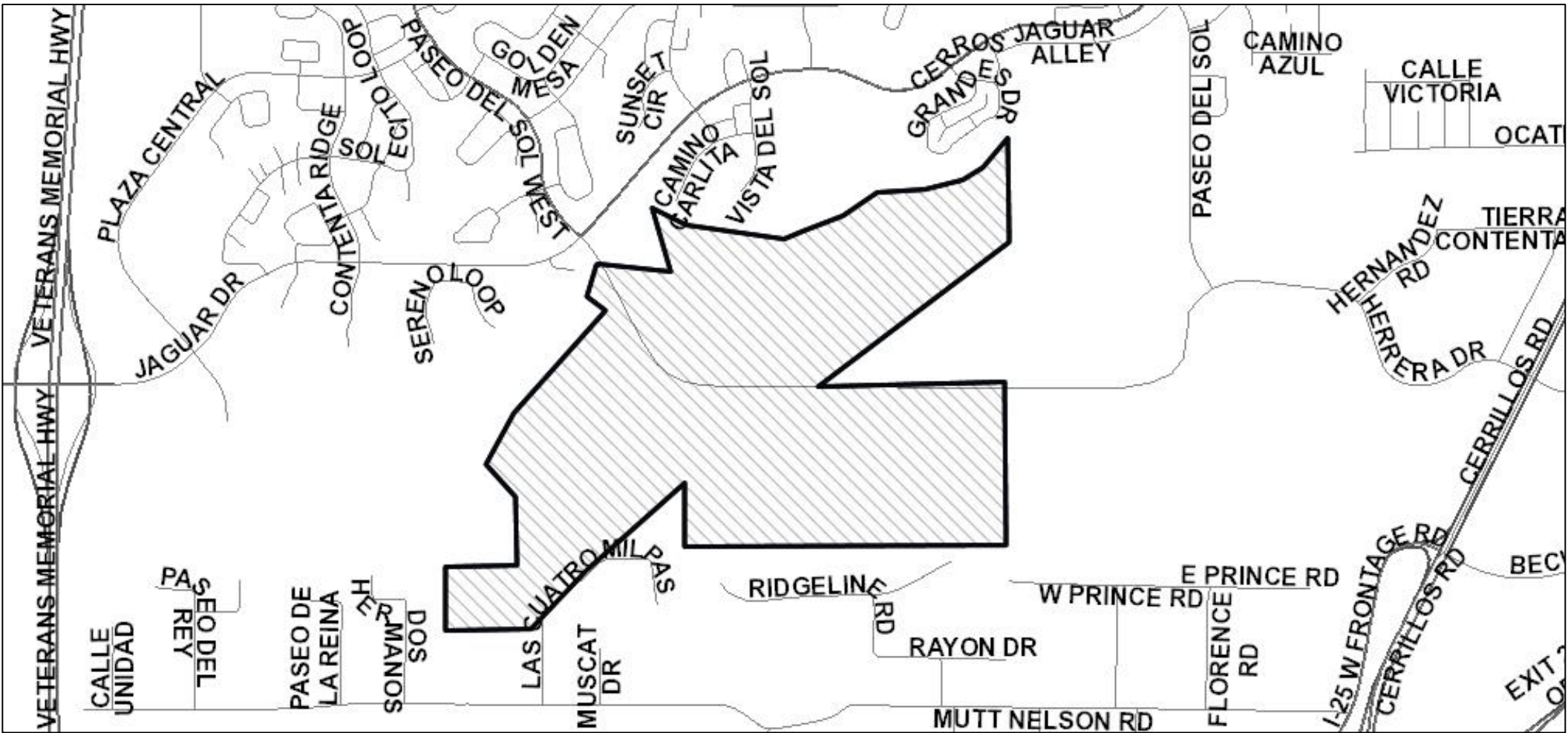
Appropriate measures for creation of pedestrian trails and vehicular connectivity will be implemented. The project provides a mixture of housing types and integrates school and commercial uses as well. Pedestrian and transit connectivity between the project and adjacent existing neighborhoods will be improved, while providing services and employment opportunities for nearby residents. Access to the Arroyo Chamiso Trail and community trail networks will greatly enhance the pedestrian experience in this area of the City.











(k) EFFECT UPON SANTA FE'S URBAN FORM *For example: how are policies of the existing City General Plan being met? Does the project promote a compact urban form through appropriate infill development? The project's effect on intra-city travel; and between employment and residential centers.*

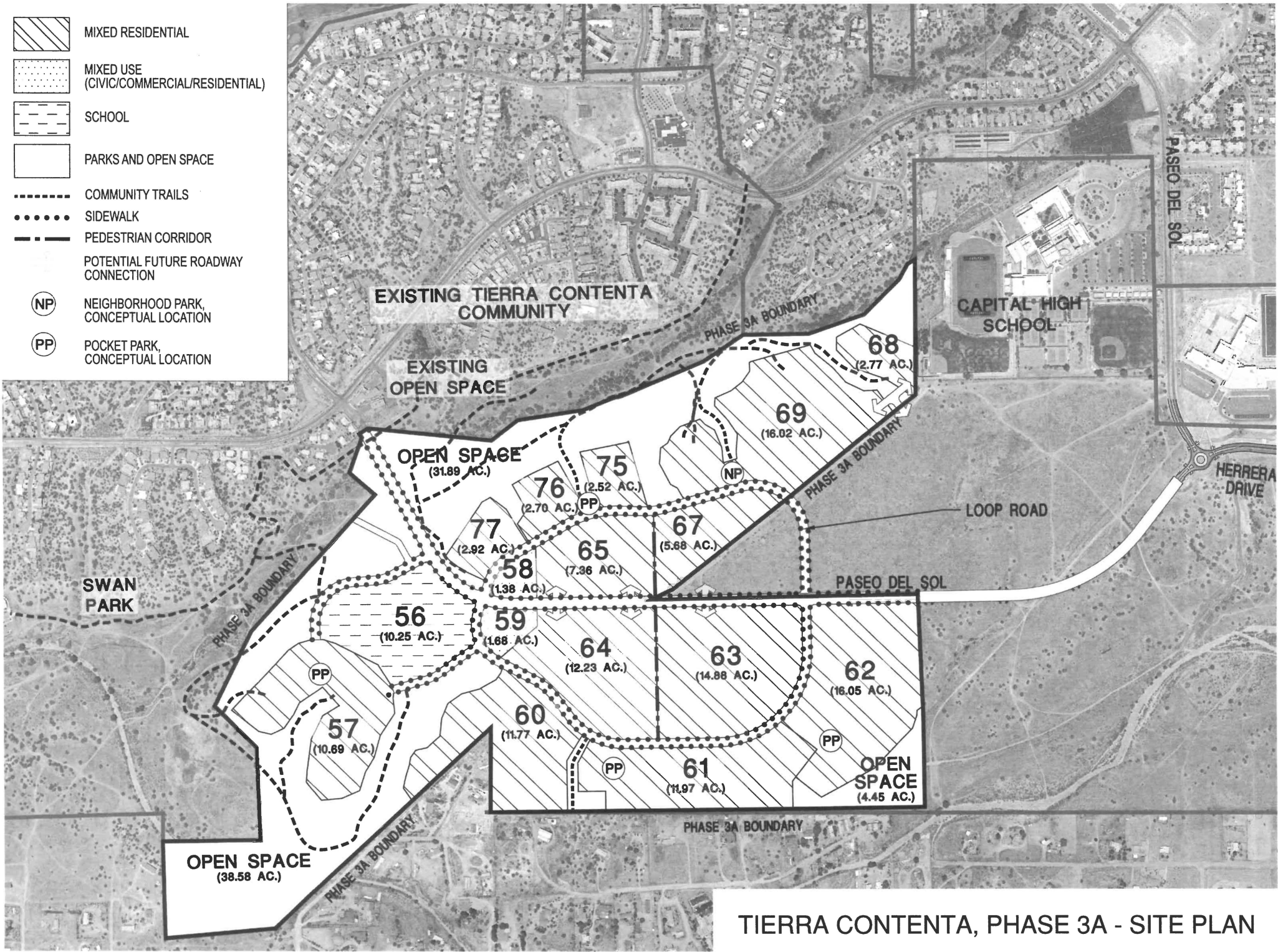
Development of the Tierra Contenta project has been underway since 1994 and is in alignment with the City's General Plan policies around infill development, affordable housing, and compact urban form. The project encourages a mixture of high-quality housing types and includes a mixture of uses, including residential, commercial, elementary school, community facilities, parks and trails.

ADDITIONAL COMMENTS (Optional)

# Vicinity Map – Tierra Contenta Phase 3A



-  MIXED RESIDENTIAL
-  MIXED USE (CIVIC/COMMERCIAL/RESIDENTIAL)
-  SCHOOL
-  PARKS AND OPEN SPACE
-  COMMUNITY TRAILS
-  SIDEWALK
-  PEDESTRIAN CORRIDOR
-  POTENTIAL FUTURE ROADWAY CONNECTION
-  NEIGHBORHOOD PARK, CONCEPTUAL LOCATION
-  POCKET PARK, CONCEPTUAL LOCATION



TIERRA CONTENTA, PHASE 3A - SITE PLAN



Submit by Email

Print Form

## Early Neighborhood Notification (ENN) Guidelines

Section 14-3.1(F)(5) SFCC 1987, as Amended

*Please address each of the criteria below. Each criterion is based on the Early Neighborhood Notification (ENN) guidelines for meetings, and can be found in Section 14-3.1(F)(5) SFCC 1987, as amended, of the Santa Fe City Code. A short narrative should address each criterion (if applicable) in order to facilitate discussion of the project at the ENN meeting. These guidelines should be submitted with the application for an ENN meeting to enable staff enough time to distribute to the interested parties. For additional detail about each criterion, consult the Land Development Code.*

(a) EFFECT ON CHARACTER AND APPEARANCE OF THE SURROUNDING NEIGHBORHOODS *For example: number of stories, average setbacks, mass and scale, architectural style, landscaping, lighting, access to public places, open spaces and trails. (Ord. No. 2008-29 § 3)*

The Tierra Contenta Master Plan for Phase 3A was amended in 2021 and will provide up to 1,500 quality, mixed-income homes in the last remaining undeveloped area of Tierra Contenta (TC). A subdivision plat application to create 16 master development tracts will be submitted to the City of Santa Fe for review. As in the previous phases, land will be reserved for a new school, community facilities, neighborhood parks, open space, and trails. Phase 3A comprises 216.5 acres located southwest of Capital High School.

Development of Phase 3A will align with the character of previous phases in all respects, with the exception that this phase includes ample on-street parking.

(b) EFFECT ON PROTECTION OF THE PHYSICAL ENVIRONMENT *For example: trees, open space, rivers, arroyos, floodplains, rock outcroppings, escarpments, trash generation, fire risk, hazardous materials, easements, etc.*

A thorough study was conducted of the terrain and the best routes for the primary roads and infrastructure and determined to leave 35% of the land as open space and parks, in order to protect steep slopes, drainages, and existing vegetation.

(c) IMPACTS ON ANY PREHISTORIC, HISTORIC, ARCHAEOLOGICAL OR CULTURAL SITES OR STRUCTURES, INCLUDING ACEQUIAS AND THE HISTORIC DOWNTOWN *For example: the project's compatibility with historic or cultural sites located on the property where the project is proposed.*

An archaeological survey was conducted and a Clearance Permit will be issued prior to development. Identified sites are within dedicated open space, minimizing the need for mitigation.

(d) RELATIONSHIP TO EXISTING DENSITY AND LAND USE WITHIN THE SURROUNDING AREA AND WITH LAND USES AND DENSITIES PROPOSED BY THE CITY GENERAL PLAN *For example: how are existing City Code requirements for annexation and rezoning, the Historic Districts, and the General Plan and other policies being met.*

Proposed residential densities range from 4.4 units/acre for single-family homes to 20 units/acre for multi-family housing. The proposed densities are consistent with the Master Plan, with policies in the General Plan, and with the surrounding area.

(e) EFFECTS UPON PARKING, TRAFFIC PATTERNS, CONGESTION, PEDESTRIAN SAFETY, IMPACTS OF THE PROJECT ON THE FLOW OF PEDESTRIAN OR VEHICULAR TRAFFIC AND PROVISION OF ACCESS FOR THE DISABLED, CHILDREN, LOW-INCOME AND ELDERLY TO SERVICES *For example: increased access to public transportation, alternate transportation modes; traffic mitigation, cumulative traffic impacts, pedestrian access to destinations and new or improved pedestrian trails.*

Improving vehicular and pedestrian connectivity is a high priority for Phase 3A. Planned improvements include the extension of Paseo del Sol from its current terminus at Jaguar Drive east to the Paseo del Sol East/Herrera Drive roundabout, as well as the expansion of the community trail network.

A Traffic Impact Analysis was conducted and will be submitted with the application. The TIA indicates that "Tierra Contenta Phase 3A will have a minimal impact on the City of Santa Fe road system." Roadway improvements are proposed that will improve traffic flow and levels of service. Off-street parking will be provided in accordance with City Code regulations, and public sidewalks will be constructed. There is no anticipated impact on access to services.

(f) IMPACT ON THE ECONOMIC BASE OF SANTA FE *For example: availability of jobs to Santa Fe residents; market impacts on local businesses; and how the project supports economic development efforts to improve living standards of neighborhoods and their businesses.*

During the development period, the project will create jobs in construction and related fields. In addition, the commercial uses included in the plan amendment will create job opportunities, as well as opportunities for local businesses to locate in the development. Finally, the project will increase the City's affordable housing supply, a much-needed prerequisite for economic development.

(g) EFFECT ON THE AVAILABILITY OF AFFORDABLE HOUSING AND AVAILABILITY OF HOUSING CHOICES FOR ALL SANTA FE RESIDENTS  
*For example: creation, retention or improvement of affordable housing; how the project contributes to serving different ages, incomes and family sizes; the creation or retention of affordable business space. (Ord. No. 2005-30(A) § 4)*

The residential components of the project will be developed in compliance with the Tierra Contenta Annexation Agreement, which requires that 40% of homes developed be affordable (exceeding the 20% affordability required by the Santa Fe Homes Program).

(h) EFFECT UPON PUBLIC SERVICES SUCH AS FIRE, POLICE PROTECTION, SCHOOL SERVICES AND OTHER PUBLIC SERVICES OR INFRASTRUCTURE ELEMENTS SUCH AS WATER, POWER, SEWER, COMMUNICATIONS, BUS SYSTEMS, COMMUTER OR OTHER SERVICES OR FACILITIES *For example: whether or how the project maximizes the efficient use or improvement of existing infrastructure; and whether the project will contribute to the improvement of existing public infrastructure and services.*

The Project will connect to existing public utilities. It is located in Fire District 8 and will be served by Fire Station No. 8, located nearby at the intersection of Jaguar Drive and Paseo del Sol. The project will be served by City police and Santa Fe Public Schools, and a future elementary school site is reserved. A Santa Fe Trails Bus Stop is located at the intersection of Jaguar Drive and Paseo del Sol, and service will be extended through the development upon build-out. Lastly, proposed roadway and pedestrian improvements will enhance the public roadway and trail network.

(i) IMPACTS UPON WATER SUPPLY, AVAILABILITY AND CONSERVATION METHODS *For example: conservation and mitigation measures; efficient use of distribution lines and resources; effect of construction or use of the project on water quality and supplies.*

The project will comply with City water conservation requirements. Water rights will be provided to offset increased demand in accordance with City requirements.

(j) EFFECT ON THE OPPORTUNITIES FOR COMMUNITY INTEGRATION AND SOCIAL BALANCE THROUGH MIXED LAND USE, PEDESTRIAN ORIENTED DESIGN, AND LINKAGES AMONG NEIGHBORHOODS AND RECREATIONAL ACTIVITY AND EMPLOYMENT CENTERS *For example: how the project improves opportunities for community integration and balance through mixed land uses, neighborhood centers and/or pedestrian-oriented design.*

Appropriate measures for creation of pedestrian trails and vehicular connectivity will be implemented. The project provides a mixture of housing types and integrates school and commercial uses as well. Pedestrian and transit connectivity between the project and adjacent existing neighborhoods will be improved, while providing services and employment opportunities for nearby residents. Access to the Arroyo Chamiso Trail and community trail networks will greatly enhance the pedestrian experience in this area of the City.

(k) EFFECT UPON SANTA FE'S URBAN FORM *For example: how are policies of the existing City General Plan being met? Does the project promote a compact urban form through appropriate infill development? The project's effect on intra-city travel; and between employment and residential centers.*

Development of the Tierra Contenta project has been underway since 1994 and is in alignment with the City's General Plan policies around infill development, affordable housing, and compact urban form. The project encourages a mixture of high-quality housing types and includes a mixture of uses, including residential, commercial, elementary school, community facilities, parks and trails.

ADDITIONAL COMMENTS (Optional)



City of Santa Fe, New Mexico

# PUBLIC MEETING NOTICE

Neighborhood Notification Meeting for the preliminary plat for Phase 3A of Tierra Contenta to create 16 development tracts and 6 acres of open space. Including requests for "Innovative street design and variances from SFCC 14-8.2(D)(2)(b) to permit disturbance of 30% slopes from SFCC 14-8.4(G) Street trees and SFCC 14-8.4(F)(5) Significant tree preservation.

6120, 6130, 6150, 6135 Paseo del Sol  
Type of Meeting: Virtual @ <https://santafenm.portal.civicclerk.com>  
Time: 5:30 PM  
Date: 5/29/25

Jenkins Gavin Inc.  
Applicant/Agent: Jenkins Gavin  
Phone #: 505-820-7444

Refer to Case: Tierra Contenta 3A  
Required to be posted and visible from a public street from Date: 5/14/25 to Date: 5/29/25

PLU02 (Rev. 10/19)



City of Santa Fe, New Mexico

# PUBLIC MEETING NOTICE

Neighborhood Notification Meeting for the preliminary plat for Phase 3A of Tierra Contenta to create 16 development tracts and 69 acres of open space. Including requests for "innovative street design" and variances from SFCC 14-8.2(D)(2)(b) to permit disturbance of 30% slopes from SFCC 14-8.4(G) street trees & SFCC 14-8.4(F)(5) Significant tree preservation.

6120, 6130, 6150, 6135 Paseo del Sol

Type of Project

Early Neighborhood Notification

Project Location

5:30 PM

5/29/25

Type of Meeting

Virtual at <https://santafenm.portal.civicclerk.com>

Time

Date

Meeting Location

Jenkins Gavin, Inc.

Applicant/Agent

For information call

Jenkins Gavin

505-820-7444

Phone #

Refer to Case

Tierra Contenta 3A

Required to be posted and visible from a public street from

5/14/25

Date

to 5/29/25

Date

PL14022-000-1002



## City of Santa Fe, New Mexico

# NOTICE OF PUBLIC MEETING

---

Neighborhood Notification Meeting for the preliminary subdivision plat for Phase 3A of Tierra Contenta to create 16 master development tracts and 69 acres of open space. The application includes requests for "innovative street design", a variance from 14-8.2 (D) (2) (b) to permit disturbance of 30% slopes, from SFCC 14-8.4(G) street trees and SFCC 14.8.4 (F) (5) significant tree preservation.

---

### Project Description

6120, 6130, 6150 & 6135 Paseo del Sol

---

### Project Location

Early Neighborhood Notification

---

May 29, 2025

---

5:30 pm

---

### Type of Meeting

### Date

### Time

Virtual at <https://santafenm.portal.civicclerk.com>

---

### Meeting Location

JenkinsGavin, Inc.

---

### Agent

For Information Call: JenkinsGavin, 505-820-7444

Required to be posted and visible from a public street from 5/14/25 - 5/29/25

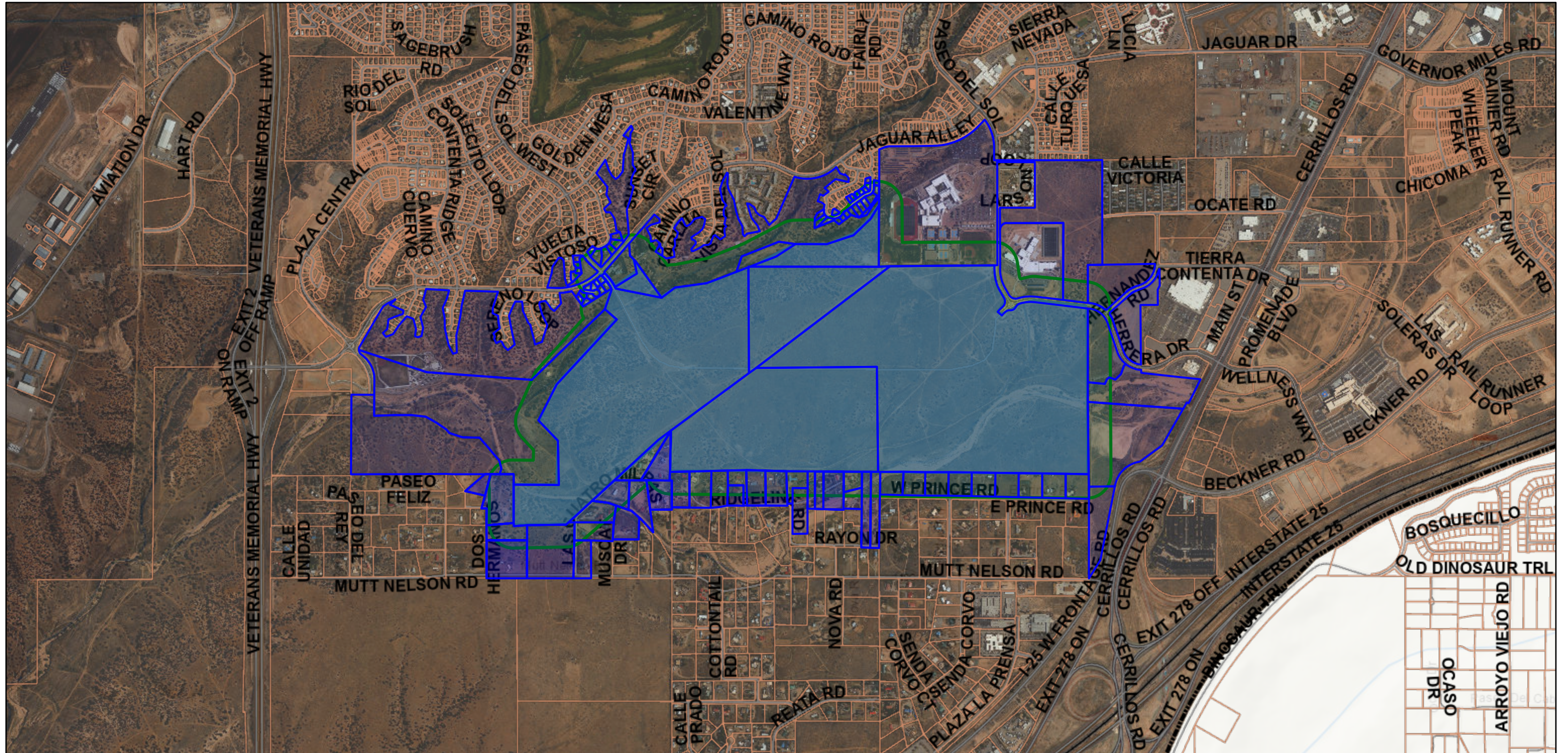
**POST 15 DAYS PRIOR TO PUBLIC MEETING**

Name:	Address:	City:	State:	Zip:
CURRENT RESIDENT/ OWNER	11 PASEO DE MARGARITA	SANTA FE	NM	87507
CURRENT RESIDENT/ OWNER	9 PASEO DE MARGARITA	SANTA FE	NM	87507
CURRENT RESIDENT/ OWNER	16 DOS HERMANOS	SANTA FE	NM	87507
CURRENT RESIDENT/ OWNER	5 PASEO DE LA REINA	SANTA FE	NM	87507
CURRENT RESIDENT/ OWNER	PO BOX 4131	SANTA FE	NM	87507
CURRENT RESIDENT/ OWNER	P O BOX 909	SANTA FE	NM	87505
CURRENT RESIDENT/ OWNER	23 DOS HERMANOS	SANTA FE	NM	87507
CURRENT RESIDENT/ OWNER	4761 PUNTA DE VISTA	SANTA FE	NM	87507
CURRENT RESIDENT/ OWNER	4759 PUNTA DE VISTA	SANTA FE	NM	87507
CURRENT RESIDENT/ OWNER	4731 HIGHLANDS LOOP	SANTA FE	NM	87507
CURRENT RESIDENT/ OWNER	22 A LAS CUATRO MILPAS	SANTA FE	NM	87507
CURRENT RESIDENT/ OWNER	6441 CERROS GRANDE DR	SANTA FE	NM	87507
CURRENT RESIDENT/ OWNER	4754 CAMINO UNIDO	SANTA FE	NM	87507
CURRENT RESIDENT/ OWNER	4757 CAMINO UNIDO	SANTA FE	NM	87507
CURRENT RESIDENT/ OWNER	4761 CAMINO UNIDO	SANTA FE	NM	87507
CURRENT RESIDENT/ OWNER	4725 HIGHLANDS LOOP	SANTA FE	NM	87507
CURRENT RESIDENT/ OWNER	6799 CAMINO CARLITA	SANTA FE	NM	87507
CURRENT RESIDENT/ OWNER	6430 CERROS GRANDES DR	SANTA FE	NM	87507
CURRENT RESIDENT/ OWNER	6431 CERROS GRANDES DR	SANTA FE	NM	87507
CURRENT RESIDENT/ OWNER	4767 CAMINO UNIDO	SANTA FE	NM	87507
CURRENT RESIDENT/ OWNER	23 CALLE ALEXIA	SANTA FE	NM	87507
CURRENT RESIDENT/ OWNER	53 DAYFLOWER DR	SANTA FE	NM	87507
CURRENT RESIDENT/ OWNER	6433 CERROS GRANDES DRIVE	SANTA FE	NM	87507
CURRENT RESIDENT/ OWNER	19 W PRINCE RD	SANTA FE	NM	87507
CURRENT RESIDENT/ OWNER	123 MUTT NELSON RD	SANTA FE	NM	87507
CURRENT RESIDENT/ OWNER	2948 CALLE VERA CRUZ	SANTA FE	NM	87507
CURRENT RESIDENT/ OWNER	9 W PRINCE RD	SANTA FE	NM	87507
CURRENT RESIDENT/ OWNER	1706 N MCCURDY RD	SANTA FE	NM	87507
CURRENT RESIDENT/ OWNER	15300 N 90TH ST STE 200	SANTA FE	NM	87507
CURRENT RESIDENT/ OWNER	300GALISTEO ST STE 204	SANTA FE	NM	87507
CURRENT RESIDENT/ OWNER	5501A BALCONES DR #232	SANTA FE	NM	87507
CURRENT RESIDENT/ OWNER	6426 CERROS GRANDES DR	SANTA FE	NM	87507
CURRENT RESIDENT/ OWNER	4900 DEBORAH AVE NW	SANTA FE	NM	87507
CURRENT RESIDENT/ OWNER	10 LAS CUATRO MILPAS	SANTA FE	NM	87507
CURRENT RESIDENT/ OWNER	6432 CERROS GRANDES	SANTA FE	NM	87507
CURRENT RESIDENT/ OWNER	4727 HIGHLANDS LOOP	SANTA FE	NM	87507
CURRENT RESIDENT/ OWNER	33 B LAS CUATRO MILPAS	SANTA FE	NM	87507
CURRENT RESIDENT/ OWNER	07 RAYON DR	SANTA FE	NM	87507
CURRENT RESIDENT/ OWNER	3 E PRINCE RD	SANTA FE	NM	87507
CURRENT RESIDENT/ OWNER	4763 CAMINO UNIDO	SANTA FE	NM	87507
CURRENT RESIDENT/ OWNER	27 W PRINCE RD	SANTA FE	NM	87507
CURRENT RESIDENT/ OWNER	22 A LAS CUATRO MILPAS	SANTA FE	NM	87507
CURRENT RESIDENT/ OWNER	131 MUTT NELSON RD	SANTA FE	NM	87507

CURRENT RESIDENT/ OWNER	6731 CAMINO ROJO	SANTA FE	NM	87507
CURRENT RESIDENT/ OWNER	7 BUTLER ST	SANTA FE	NM	87507
CURRENT RESIDENT/ OWNER	4733 HIGHLANDS LOOP	SANTA FE	NM	87507
CURRENT RESIDENT/ OWNER	9 MUSCAT	SANTA FE	NM	87507
CURRENT RESIDENT/ OWNER	33 A LAS CUATRO MILPAS	SANTA FE	NM	87507
CURRENT RESIDENT/ OWNER	2520 CAMINO ENTRADA	SANTA FE	NM	87507
CURRENT RESIDENT/ OWNER	6437 CERROS GRANDES DR	SANTA FE	NM	87507
CURRENT RESIDENT/ OWNER	7 PRINCE RD E	SANTA FE	NM	87507
CURRENT RESIDENT/ OWNER	4752 CAMINO UNIDO	SANTA FE	NM	87507
CURRENT RESIDENT/ OWNER	4756 CAMINO UNIDO	SANTA FE	NM	87507
CURRENT RESIDENT/ OWNER	6434 CERROS GRANDES DR	SANTA FE	NM	87507
CURRENT RESIDENT/ OWNER	15 PRINCE RD E	SANTA FE	NM	87507
CURRENT RESIDENT/ OWNER	PO BOX 997	SANTA FE	NM	87507
CURRENT RESIDENT/ OWNER	4750 CAMINO UNIDO	SANTA FE	NM	87507
CURRENT RESIDENT/ OWNER	3065 PRIMO COLORES ST	SANTA FE	NM	87507
CURRENT RESIDENT/ OWNER	*UNASSIGNED*	SANTA FE	NM	87507
CURRENT RESIDENT/ OWNER	53 DAYFLOWER DR	SANTA FE	NM	87507
CURRENT RESIDENT/ OWNER	4757 PUNTA DE VISTA	SANTA FE	NM	87507
CURRENT RESIDENT/ OWNER	4735 HIGHLANDS LOOP	SANTA FE	NM	87507
CURRENT RESIDENT/ OWNER	4765 CAMINO UNIDO	SANTA FE	NM	87507
CURRENT RESIDENT/ OWNER	32 B LOS CUATRO MILPAS	SANTA FE	NM	87507
CURRENT RESIDENT/ OWNER	1301 SILER RD BLDG D	SANTA FE	NM	87507
CURRENT RESIDENT/ OWNER	37 LAS CUATRO MILPAS	SANTA FE	NM	87507
CURRENT RESIDENT/ OWNER	45 LAS ESTRELLAS	SANTA FE	NM	87507
CURRENT RESIDENT/ OWNER	37 LAS CUATRO MILPAS	SANTA FE	NM	87507
CURRENT RESIDENT/ OWNER	4650 AIRPORT RD TRLR 110	SANTA FE	NM	87507
CURRENT RESIDENT/ OWNER	9 MUSCAT	SANTA FE	NM	87507
CURRENT RESIDENT/ OWNER	33 B LAS CUATRO MILPAS	SANTA FE	NM	87507
CURRENT RESIDENT/ OWNER	3501 N CAMINO ATOCHA SPC 35	SANTA FE	NM	87507
CURRENT RESIDENT/ OWNER	5 PASEO DE LA REINA	SANTA FE	NM	87507
CURRENT RESIDENT/ OWNER	5 PASEO DE MARGARITA	SANTA FE	NM	87507
CURRENT RESIDENT/ OWNER	23 A DOS HERMANOS	SANTA FE	NM	87507
CURRENT RESIDENT/ OWNER	23 DOS HERMANOS	SANTA FE	NM	87507
CURRENT RESIDENT/ OWNER	13 PASEO DE MARGARITA	SANTA FE	NM	87507
CURRENT RESIDENT/ OWNER	55 RIDGELINE RD	SANTA FE	NM	87507
CURRENT RESIDENT/ OWNER	PO BOX 28182	SANTA FE	NM	87507
CURRENT RESIDENT/ OWNER	2520 CAMINO ENTRADA STE A	SANTA FE	NM	87507
CURRENT RESIDENT/ OWNER	33 LAS CUATRO MILPAS	SANTA FE	NM	87507
CURRENT RESIDENT/ OWNER	11 PASEO DE MARGARITA	SANTA FE	NM	87507
CURRENT RESIDENT/ OWNER	125-B MUTT NELSON	SANTA FE	NM	87507
CURRENT RESIDENT/ OWNER	6445 CERROS GRANDES DR	SANTA FE	NM	87507
CURRENT RESIDENT/ OWNER	7 RAYON DR	SANTA FE	NM	87507
CURRENT RESIDENT/ OWNER	PO BOX 29201	SANTA FE	NM	87507
CURRENT RESIDENT/ OWNER	6463 CERROS GRANDES DR	SANTA FE	NM	87507


CURRENT RESIDENT/ OWNER	PO BOX 35	SANTA FE NM	87507
CURRENT RESIDENT/ OWNER	3 PASEO DE MARGARITA	SANTA FE NM	87507
CURRENT RESIDENT/ OWNER	6465 CERROS GRANDES DR	SANTA FE NM	87507
CURRENT RESIDENT/ OWNER	6324 CALLE ZANATE	SANTA FE NM	87507
CURRENT RESIDENT/ OWNER	53 RIDGELINE RD	SANTA FE NM	87507
CURRENT RESIDENT/ OWNER	PO BOX 29201	SANTA FE NM	87507
CURRENT RESIDENT/ OWNER	6455 CERROS GRANDES DR	SANTA FE NM	87507
CURRENT RESIDENT/ OWNER	55 RIDGELINE RD	SANTA FE NM	87507
CURRENT RESIDENT/ OWNER	5 PASEO DE MARGARITA	SANTA FE NM	87507
CURRENT RESIDENT/ OWNER	6458 CERROS GRANDES	SANTA FE NM	87507
CURRENT RESIDENT/ OWNER	5 RAYON DR	SANTA FE NM	87507
CURRENT RESIDENT/ OWNER	6440 CERROS GRANDE DR	SANTA FE NM	87507
CURRENT RESIDENT/ OWNER	29 RIDGELINE RD	SANTA FE NM	87507
CURRENT RESIDENT/ OWNER	37 LAS CUATRO MILPAS	SANTA FE NM	87507
CURRENT RESIDENT/ OWNER	PO BOX 29201	SANTA FE NM	87507
CURRENT RESIDENT/ OWNER	29 RIDGELINE RD	SANTA FE NM	87507
CURRENT RESIDENT/ OWNER	PO BOX 4131	SANTA FE NM	87507
CURRENT RESIDENT/ OWNER	1 PASEO DE MARGARITA	SANTA FE NM	87507
CURRENT RESIDENT/ OWNER	6442 CERROS GRANDES DR	SANTA FE NM	87507
CURRENT RESIDENT/ OWNER	37 LAS CUATRO MILPAS	SANTA FE NM	87507
CURRENT RESIDENT/ OWNER	903 W ALAMEDA ST #216	SANTA FE NM	87507
CURRENT RESIDENT/ OWNER	6438 CERROS GRANDES	SANTA FE NM	87507
CURRENT RESIDENT/ OWNER	11 PASEO DE MARGARITA	SANTA FE NM	87507
CURRENT RESIDENT/ OWNER	6443 CERROS GRANDES	SANTA FE NM	87507
CURRENT RESIDENT/ OWNER	4111 TESOTA DR	SANTA FE NM	87507
CURRENT RESIDENT/ OWNER	16 DOS HERMANOS	SANTA FE NM	87507
CURRENT RESIDENT/ OWNER	1301 SILER RD BLDG D	SANTA FE NM	87507
CURRENT RESIDENT/ OWNER	995 CAMINO VISTA AURORA	SANTA FE NM	87507
CURRENT RESIDENT/ OWNER	4759 CAMINO UNIDO	SANTA FE NM	87507
CURRENT RESIDENT/ OWNER	22 A LAS CUATRO MILPAS	SANTA FE NM	87507
CURRENT RESIDENT/ OWNER	P O BOX 4131	SANTA FE NM	87507
CURRENT RESIDENT/ OWNER	PO BOX 28182	SANTA FE NM	87507

# Web AppBuilder for ArcGIS

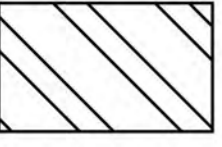
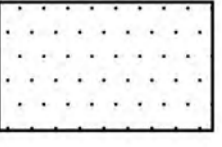
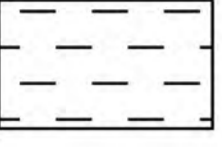









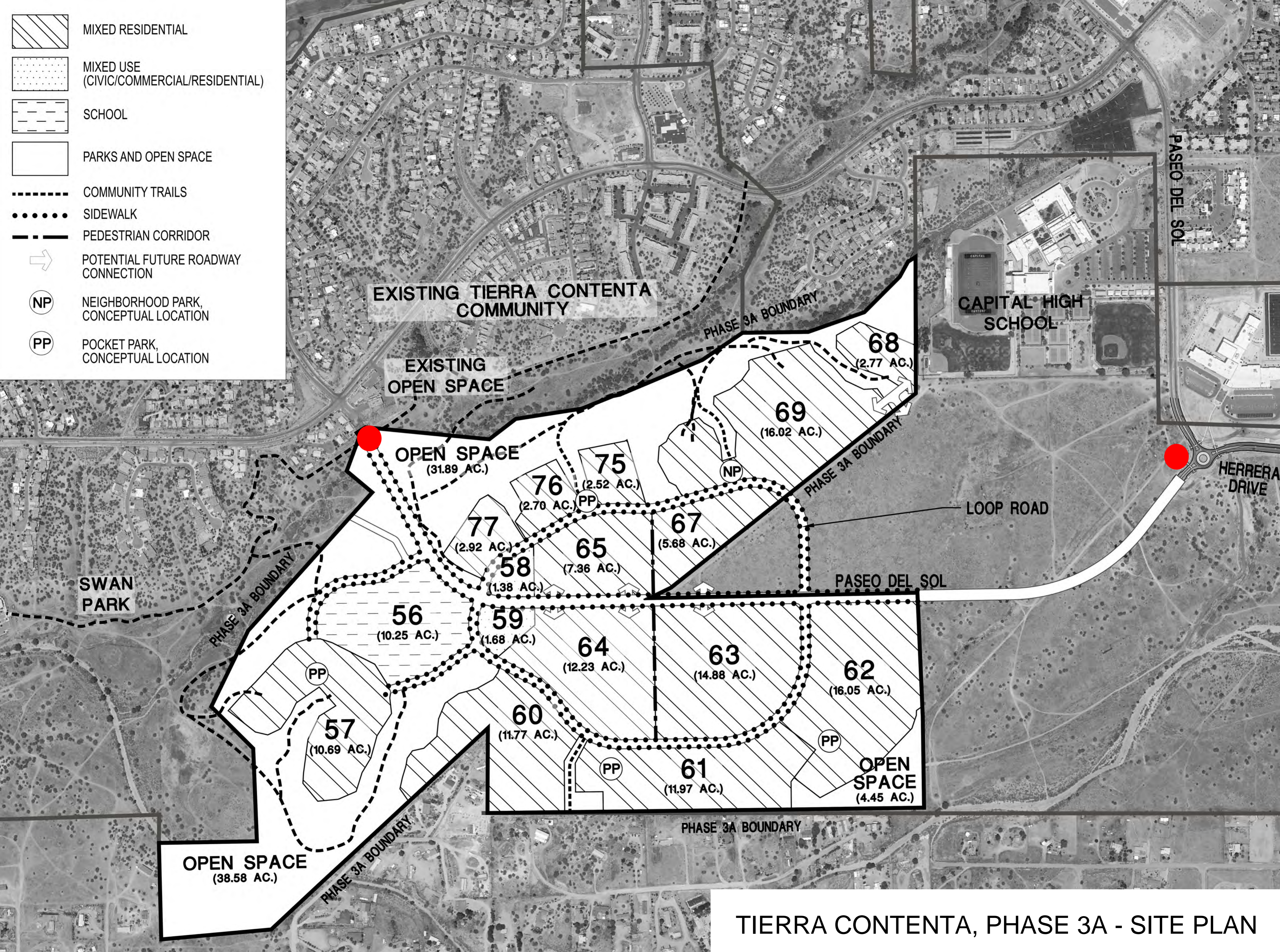
5/12/2025, 4:01:19 PM

- Rail Road
- Roads
- Address Points
- Major Roads
- Parcels
- City Limits



National Geographic, Esri, Garmin, HERE, UNEP-WCMC, USGS, NASA, ESA, METI, NRCAN, GEBCO, NOAA, increment P Corp.

-  MIXED RESIDENTIAL
-  MIXED USE  
(CIVIC/COMMERCIAL/RESIDENTIAL)
-  SCHOOL
-  PARKS AND OPEN SPACE
-  COMMUNITY TRAILS
-  SIDEWALK
-  PEDESTRIAN CORRIDOR
-  POTENTIAL FUTURE ROADWAY CONNECTION
-  NEIGHBORHOOD PARK, CONCEPTUAL LOCATION
-  POCKET PARK, CONCEPTUAL LOCATION



TIERRA CONTENTA, PHASE 3A - SITE PLAN



# EARLY NEIGHBORHOOD NOTIFICATION MEETING

## Request for Staff Attendance

Project Information	
Project Name:	<u>Tierra Contenta Phase 3A Master Plat</u>
Address:	<u>N/A</u> Parcel Size: <u>216.5 acres</u>
Zoning:	<u>PRC</u> Future Land Use: <u>Residential, Neighborhood Center, Parks, Public/Inst</u>
Preapplication Conference Date:	<u>October 13, 2022</u>
Detailed Project Description:	<u>Proposed Master Plat for Tierra Contenta Phase 3A to create 16 master development tracts to align with the Tierra Contenta Master Plan, as amended on October 27, 2021, including variance requests for disturbance of 30% slopes and significant tree replacement, and innovative street design.</u>
Property Owner Information	
Name:	<u>Homewise, Inc.</u>
Address:	<u>1301 Siler Road, Bldg. D, Santa Fe, NM 87507</u>
Phone:	<u>505-983-9473</u> E-mail Address: _____
Applicant/Agent Information (if different from owner):	
Name:	<u>JenkinsGavin, Inc.</u>
Address:	<u>130 Grant Ave., Suite 101</u>
Phone:	<u>505-820-7444</u> E-mail Address: <u>jennifer@jenkinsgavin.com</u>
Agent Authorization (if applicable):	
I am/We are the owner(s) and record title holder(s) of the property located at: _____	
I/We authorize <u>See attached letter of authorization.</u> to act as my/our agent to execute this application.	
Signed: _____	Date: _____
Signed: _____	Date: _____

Proposed ENN Meeting Dates:		
<i>Provide 2 options:</i>	<i>Preferred Option</i>	<i>Alternative</i>
DATE:	<u>May 29, 2025</u>	
TIME:	<u>5:30 p.m.</u>	
LOCATION:	<u>Zoom Meeting (virtual)</u>	





**RECORDING REQUESTED BY:**  
Chicago Title Company – NCS  
Order No.: 15610542| SP000153676

**WHEN RECORDED MAIL DOCUMENT TO:**

**TC Phase 3A, LLC  
1301 Siler Road, Bldg D  
Santa Fe, NM 87507  
Attn: Mike Loftin**

COUNTY OF SANTA FE }  
STATE OF NEW MEXICO } ss

**SPECIAL WARRANTY DEED**  
PAGES: 5

I Hereby Certify That This Instrument Was e-Recorded for  
Record On The 25TH Day Of November, A.D., 2024 at 03:28:19 PM  
And Was Duly Recorded as Instrument # 2047510  
Of The Records Of Santa Fe County

Deputy - SCRESPIN  
Witness My Hand And Seal Of Office  
Katharine E. Clark  
County Clerk, Santa Fe, NM

SPACE ABOVE THIS LINE FOR RECORDER'S USE

**Special Warranty Deed**

TITLE OF DOCUMENT

e-Recorded 11/25/24 SFC

**SPECIAL WARRANTY DEED**

TIERRA CONTENTA CORPORATION, a New Mexico non-profit corporation (who acquired title to Parcels 1 and 2 as Tierra Contenta Corporation), for consideration paid, grants to TC PHASE 3A, LLC, a New Mexico limited liability company, the following described real estate in Santa Fe County, New Mexico:

See Exhibit A attached hereto.


With special warranty covenants.

Subject to the matters listed on Schedule 1 attached hereto.

Dated: November 20, 2024

TIERRA CONTENTA CORPORATION,  
a New Mexico non-profit corporation

By: Kurt Krahn  
Name: Kurt Krahn  
Title: Vice President

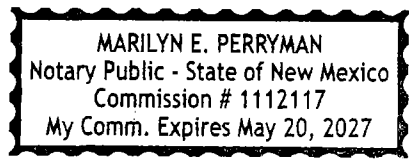


State of New Mexico  
County of Santa Fe

This instrument was acknowledged before me on this 20 day of November, 2024,  
by Kurt Krahn (Name of Officer) as Vice-President  
(Title of Officer) of Tierra Contenta Corporation, a New Mexico non-profit corporation.

Marilyn E. Perryman  
Notary Public  
My Commission Expires: May 20, 2027

[SEAL]



**EXHIBIT A**  
Real Property Legal Description

The real property situated in the City of Santa Fe, County of Santa Fe, State of New Mexico, more particularly described as follows:

**Parcel 1:**

Tract 8A3-7C of the Dedication Plat for Tracts 8A3-7B within the TIERRA CONTENTA SUBDIVISION, PHASE 2B, comprised of a portion of "Tract 8A3-7", the remaining undeveloped Land of Tierra Contenta Subdivision, within Section 14 and Section 13 of Township 16 North, Range 8 East, of the New Mexico Principal Meridian, City and County of Santa Fe, New Mexico, filed for recorded in the Office of the County Clerk of Santa Fe, New Mexico on October 21, 2011, in Book 738, page 14-15.

**Parcel 2:**

Tract 9 as shown on the Annexation Plat for Tracts 1 thru 9, Tierra Contenta, Wolgamood Subdivision and Contiguous Lands (East) within Township 16 North, Ranges 8 & 9, New Mexico Principal Meridian, Santa Fe County, New Mexico, June 1985, filed within the official Santa Fe County Records on March 3rd, 1986, in Book 162, page 005. Being the same property conveyed to Dale Bellamah Land Co., Inc. by William F. Martinez by deed filed within the official Santa Fe County records on November 30, 1979, in Book 391, page 009.

**Parcel 3:**

Government Lot 8, as shown on the Plat of Survey of a portion of Lot 8, a portion of Lot 9 of Section 12, Township 16 North, Range 8 East of the New Mexico principal Meridian, Santa Fe County, New Mexico, as the same is shown and designated on the plat of said survey, filed in the Office of the County Clerk of Santa Fe County, New Mexico on September 30, 1998, in Book 396, page 011.

**Parcel 4:**

Tract 7A, of the Remaining Portion of Government Lot 7, Tierra Contenta Subdivision, Phase 1B, Unit 1, comprised of a portion of Lot 8, a Portion of Lot 9 of Section 12, All of Lot 7 of Section 13, Tract 8-A, Tract A-1, within the Pacheco Grant, within projected Section 11 and Section 14, Township 16 North, Range 6 East of the New Mexico Principal Meridian, as the same is shown and designated on the plat thereof, filed in the Office of the County Clerk of Santa Fe County, New Mexico on September 30, 1998, in Plat Book 396, page 012.

**SCHEDULE 1**  
**Permitted Exceptions**

1. Water rights, claims or title to water.
2. Taxes for the year 2024, and thereafter, not yet due and payable.

THE FOLLOWING AS TO PARCEL 1:

3. Reservations contained in Patent from United States of America recorded in Book B of Patents, page 369, records of Santa Fe County, New Mexico.
4. Easement(s) reserved across the Land, covenants and conditions as shown and noted on the recorded plats, filed in the Office of the County Clerk of Santa Fe County, New Mexico, on January 31, 1985, in Plat Book 148, page 042; filed January 24, 1992, in Plat Book 231, page 46; filed December 15, 1994, in Book 292, page 36; and filed October 21, 2011 in Plat Book 738, Pages 014-015.
5. Vacation and Rededication of Sanitary Sewer Easement, filed January 30, 1992, in Book 786, page 455, records of Santa Fe County, New Mexico.
6. City of Santa Fe, New Mexico Contract for Sanitary Sewer Easement dated August 31, 1998, filed July 24, 2002, in Book 2173, page 191, records of Santa Fe County, New Mexico.

THE FOLLOWING AS TO PARCEL 2:

7. Reservations contained in Patent from United States of America recorded in Book B of Patents, page 133, records of Santa Fe County, New Mexico.
8. City of Santa Fe, New Mexico Contract for Sanitary Sewer Easement dated August 31, 1998, filed July 24, 2002, in Book 2173, page 198, records of Santa Fe County, New Mexico.

THE FOLLOWING AS TO PARCEL 3:

9. Reservations as contained in that certain Patent from the United States of America, filed November 26, 1997, in Book 1432, page 790, records of Santa Fe County, New Mexico.
10. Dedications, notes, conditions, covenants and easements and rights of way as shown on Plat of Revised Master Plan PRC and Annexation - Tierra Contenta filed in Plat Book 292, page 036-037, records of Santa Fe County, New Mexico.

THE FOLLOWING AS TO PARCEL 4:

11. Reservations as contained in that certain Patent from the United States of America, filed November 26, 1997, in Book 1432, page 790, records of Santa Fe County, New Mexico.

THE FOLLOWING AS TO ALL PARCELS:

12. Restated Annexation Agreement Tierra Contenta, Wolgamood Subdivision and Contiguous Lands (East) filed December 15, 1994, recorded in Book 1122, page 756, records of Santa Fe County, New Mexico.

Mexico, Partial Assignment filed of even date herewith in the Official Records of Santa Fe County, New Mexico.

13. Title to all the oil, gas and other minerals in, under and that may be produced from the land, together with all rights, privileges and immunities relating thereto heretofore reserved unto and or conveyed by predecessors in title.



**JENKINSGAVIN**  
LAND USE | PROJECT MANAGEMENT

## **EARLY NEIGHBORHOOD NOTIFICATION MEETING**

May 14, 2025

RE: Tierra Contenta, Phase 3A Subdivision Plat

Dear Neighbor:

This letter is being sent as notice of a neighborhood meeting to discuss a pending application to the City of Santa Fe for the Subdivision Plat for Phase 3A of Tierra Contenta. In addition, the application will include the following requests: (1) a variance to §14-8.2(D)(2)(b) to permit disturbance of 30% slopes; and (2) for “innovative street design” for two segments of Paseo del Sol West. The subdivision plat will create 16 master development tracts that will be developed with up to 1,500 mixed income homes in the future. Land is reserved for community facilities, a new school, neighborhood parks, open space, and trails. The 216.5-acre subject property is zone Planned Residential Community. Please refer to the attached Vicinity Map, Site Plan and Early Neighborhood Notification Guidelines for more information.

In accordance with the requirements of the City of Santa Fe’s Early Neighborhood Notification regulations, a meeting will be held via Zoom on **Thursday, May 29, 2025, 5:30 pm.**

**The meeting link is available on the City of Santa Fe portal:**

<https://santafenm.portal.civicclerk.com/>

*Enter Zoom Info*

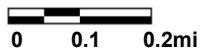
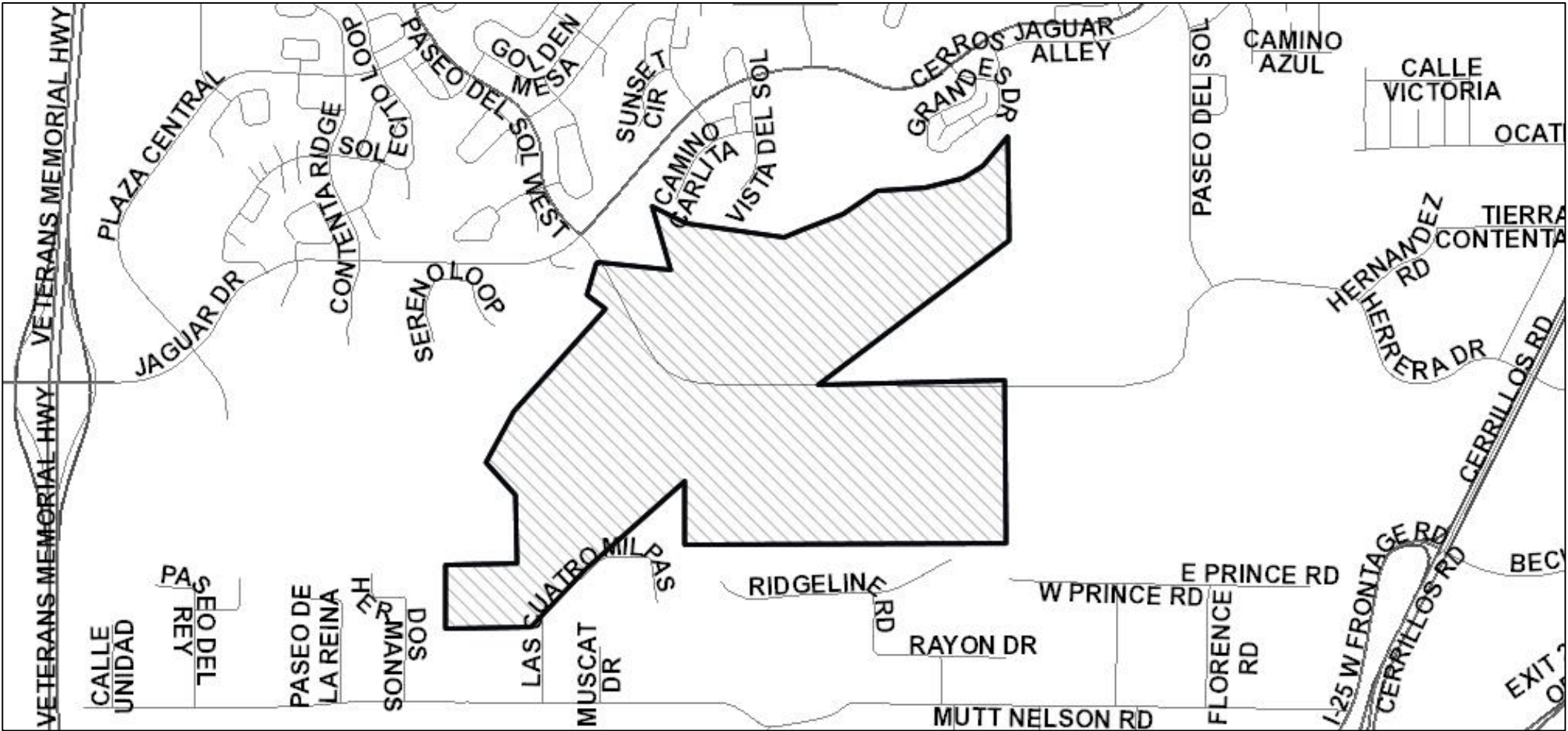
Early Neighborhood Notification is intended to provide for an exchange of information between prospective applicants for development projects and the project’s neighbors before plans become too firm to respond meaningfully to community input. If you have any questions or comments, please contact Jennifer Jenkins at 505-820-7444 or [jennifer@jenkinsgavin.com](mailto:jennifer@jenkinsgavin.com). Persons with disabilities in need of special accommodations, or the hearing impaired needing an interpreter, please contact the Land Use Department at 505-955-6820 or [gagurule@santafenm.gov](mailto:gagurule@santafenm.gov) 5 days prior to the meeting date.

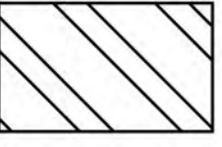
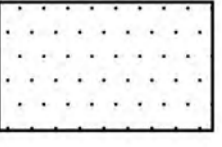
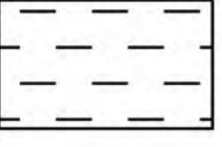







Sincerely,

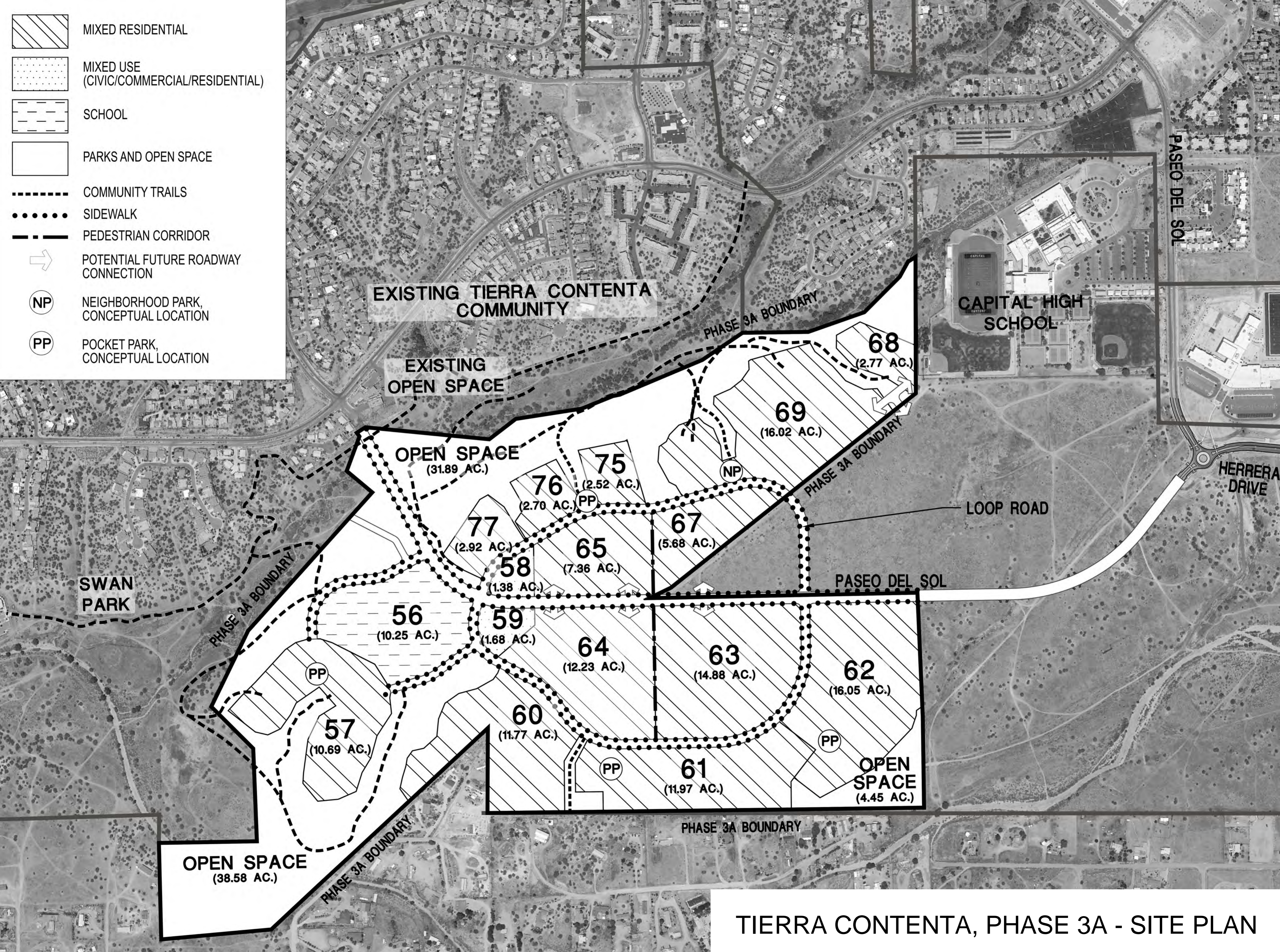
Jennifer Jenkins

Attachments: Vicinity Map, Site Plan & ENN Guidelines

# Vicinity Map – Tierra Contenta Phase 3A



-  MIXED RESIDENTIAL
-  MIXED USE (CIVIC/COMMERCIAL/RESIDENTIAL)
-  SCHOOL
-  PARKS AND OPEN SPACE
-  COMMUNITY TRAILS
-  SIDEWALK
-  PEDESTRIAN CORRIDOR
-  POTENTIAL FUTURE ROADWAY CONNECTION
-  NEIGHBORHOOD PARK, CONCEPTUAL LOCATION
-  POCKET PARK, CONCEPTUAL LOCATION



TIERRA CONTENTA, PHASE 3A - SITE PLAN



Submit by Email

Print Form

# Early Neighborhood Notification (ENN) Guidelines

## Section 14-3.1(F)(5) SFCC 1987, as Amended

*Please address each of the criteria below. Each criterion is based on the Early Neighborhood Notification (ENN) guidelines for meetings, and can be found in Section 14-3.1(F)(5) SFCC 1987, as amended, of the Santa Fe City Code. A short narrative should address each criterion (if applicable) in order to facilitate discussion of the project at the ENN meeting. These guidelines should be submitted with the application for an ENN meeting to enable staff enough time to distribute to the interested parties. For additional detail about each criterion, consult the Land Development Code.*

(a) EFFECT ON CHARACTER AND APPEARANCE OF THE SURROUNDING NEIGHBORHOODS *For example: number of stories, average setbacks, mass and scale, architectural style, landscaping, lighting, access to public places, open spaces and trails. (Ord. No. 2008-29 § 3)*

The Tierra Contenta Master Plan for Phase 3A was amended in 2021 and will provide up to 1,500 quality, mixed-income homes in the last remaining undeveloped area of Tierra Contenta (TC). A subdivision plat application to create 16 master development tracts will be submitted to the City of Santa Fe for review. As in the previous phases, land will be reserved for a new school, community facilities, neighborhood parks, open space, and trails. Phase 3A comprises 216.5 acres located southwest of Capital High School.

Development of Phase 3A will align with the character of previous phases in all respects, with the exception that this phase includes ample on-street parking.

(b) EFFECT ON PROTECTION OF THE PHYSICAL ENVIRONMENT *For example: trees, open space, rivers, arroyos, floodplains, rock outcroppings, escarpments, trash generation, fire risk, hazardous materials, easements, etc.*

A thorough study was conducted of the terrain and the best routes for the primary roads and infrastructure and determined to leave 35% of the land as open space and parks, in order to protect steep slopes, drainages, and existing vegetation.

(c) IMPACTS ON ANY PREHISTORIC, HISTORIC, ARCHAEOLOGICAL OR CULTURAL SITES OR STRUCTURES, INCLUDING ACEQUIAS AND THE HISTORIC DOWNTOWN *For example: the project's compatibility with historic or cultural sites located on the property where the project is proposed.*

An archaeological survey was conducted and a Clearance Permit will be issued prior to development. Identified sites are within dedicated open space, minimizing the need for mitigation.

(d) RELATIONSHIP TO EXISTING DENSITY AND LAND USE WITHIN THE SURROUNDING AREA AND WITH LAND USES AND DENSITIES PROPOSED BY THE CITY GENERAL PLAN *For example: how are existing City Code requirements for annexation and rezoning, the Historic Districts, and the General Plan and other policies being met.*

Proposed residential densities range from 4.4 units/acre for single-family homes to 20 units/acre for multi-family housing. The proposed densities are consistent with the Master Plan, with policies in the General Plan, and with the surrounding area.

(e) EFFECTS UPON PARKING, TRAFFIC PATTERNS, CONGESTION, PEDESTRIAN SAFETY, IMPACTS OF THE PROJECT ON THE FLOW OF PEDESTRIAN OR VEHICULAR TRAFFIC AND PROVISION OF ACCESS FOR THE DISABLED, CHILDREN, LOW-INCOME AND ELDERLY TO SERVICES *For example: increased access to public transportation, alternate transportation modes; traffic mitigation, cumulative traffic impacts, pedestrian access to destinations and new or improved pedestrian trails.*

Improving vehicular and pedestrian connectivity is a high priority for Phase 3A. Planned improvements include the extension of Paseo del Sol from its current terminus at Jaguar Drive east to the Paseo del Sol East/Herrera Drive roundabout, as well as the expansion of the community trail network.

A Traffic Impact Analysis was conducted and will be submitted with the application. The TIA indicates that "Tierra Contenta Phase 3A will have a minimal impact on the City of Santa Fe road system." Roadway improvements are proposed that will improve traffic flow and levels of service. Off-street parking will be provided in accordance with City Code regulations, and public sidewalks will be constructed. There is no anticipated impact on access to services.

(f) IMPACT ON THE ECONOMIC BASE OF SANTA FE *For example: availability of jobs to Santa Fe residents; market impacts on local businesses; and how the project supports economic development efforts to improve living standards of neighborhoods and their businesses.*

During the development period, the project will create jobs in construction and related fields. In addition, the commercial uses included in the plan amendment will create job opportunities, as well as opportunities for local businesses to locate in the development. Finally, the project will increase the City's affordable housing supply, a much-needed prerequisite for economic development.

(g) EFFECT ON THE AVAILABILITY OF AFFORDABLE HOUSING AND AVAILABILITY OF HOUSING CHOICES FOR ALL SANTA FE RESIDENTS  
*For example: creation, retention or improvement of affordable housing; how the project contributes to serving different ages, incomes and family sizes; the creation or retention of affordable business space. (Ord. No. 2005-30(A) § 4)*

The residential components of the project will be developed in compliance with the Tierra Contenta Annexation Agreement, which requires that 40% of homes developed be affordable (exceeding the 20% affordability required by the Santa Fe Homes Program).

(h) EFFECT UPON PUBLIC SERVICES SUCH AS FIRE, POLICE PROTECTION, SCHOOL SERVICES AND OTHER PUBLIC SERVICES OR INFRASTRUCTURE ELEMENTS SUCH AS WATER, POWER, SEWER, COMMUNICATIONS, BUS SYSTEMS, COMMUTER OR OTHER SERVICES OR FACILITIES *For example: whether or how the project maximizes the efficient use or improvement of existing infrastructure; and whether the project will contribute to the improvement of existing public infrastructure and services.*

The Project will connect to existing public utilities. It is located in Fire District 8 and will be served by Fire Station No. 8, located nearby at the intersection of Jaguar Drive and Paseo del Sol. The project will be served by City police and Santa Fe Public Schools, and a future elementary school site is reserved. A Santa Fe Trails Bus Stop is located at the intersection of Jaguar Drive and Paseo del Sol, and service will be extended through the development upon build-out. Lastly, proposed roadway and pedestrian improvements will enhance the public roadway and trail network.

(i) IMPACTS UPON WATER SUPPLY, AVAILABILITY AND CONSERVATION METHODS *For example: conservation and mitigation measures; efficient use of distribution lines and resources; effect of construction or use of the project on water quality and supplies.*

The project will comply with City water conservation requirements. Water rights will be provided to offset increased demand in accordance with City requirements.

(j) EFFECT ON THE OPPORTUNITIES FOR COMMUNITY INTEGRATION AND SOCIAL BALANCE THROUGH MIXED LAND USE, PEDESTRIAN ORIENTED DESIGN, AND LINKAGES AMONG NEIGHBORHOODS AND RECREATIONAL ACTIVITY AND EMPLOYMENT CENTERS *For example: how the project improves opportunities for community integration and balance through mixed land uses, neighborhood centers and/or pedestrian-oriented design.*

Appropriate measures for creation of pedestrian trails and vehicular connectivity will be implemented. The project provides a mixture of housing types and integrates school and commercial uses as well. Pedestrian and transit connectivity between the project and adjacent existing neighborhoods will be improved, while providing services and employment opportunities for nearby residents. Access to the Arroyo Chamiso Trail and community trail networks will greatly enhance the pedestrian experience in this area of the City.

(k) EFFECT UPON SANTA FE'S URBAN FORM *For example: how are policies of the existing City General Plan being met? Does the project promote a compact urban form through appropriate infill development? The project's effect on intra-city travel; and between employment and residential centers.*

Development of the Tierra Contenta project has been underway since 1994 and is in alignment with the City's General Plan policies around infill development, affordable housing, and compact urban form. The project encourages a mixture of high-quality housing types and includes a mixture of uses, including residential, commercial, elementary school, community facilities, parks and trails.

ADDITIONAL COMMENTS (Optional)



**Santa Fe Public Schools**

*Property & Asset Management*

*Residential Development Impact Information Form*

*School Notification as required by City Ordinance 14-8.18 AFCC 1987*

- 1. Project Name: Tierra Contenta Phase 3A
- 2. Location of Property: vacant land between Jaguar Dr, Cerrillos Rd, and Mutt Nelson Rd
- 3. Owner/Agent Name: Homewise, Inc. / JenkinsGavin, Inc.  
 Mailing Address: 130 Grant Ave. Suite 101, Santa Fe, NM 87501  
 Phone & Fax: (505) 820-7444
- 4. Unit Matrix



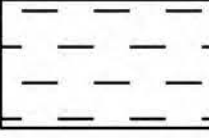







<b>PROJECT EFFECT ON STUDENT POPULATION</b>		
<b>Unit Type</b>	<b>Unit Quantity</b>	<b>Average Price</b>
Single Family (detached & attached)	Up to 1,000	TBD (40% of Single Family Residences will be affordable)
Multi-Family	500	

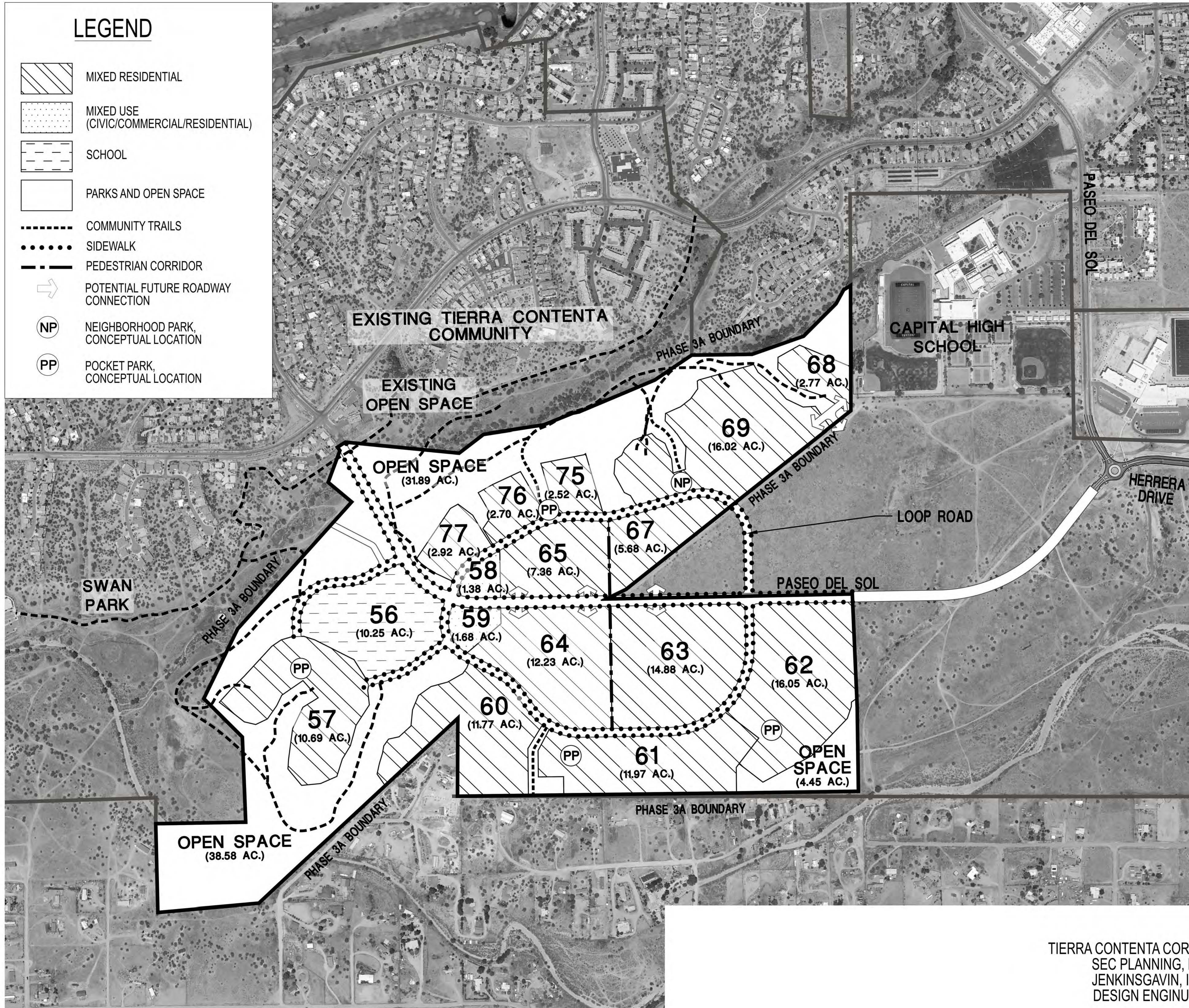
- 5. Elementary School Zone for Proposed Development: Nina Otero Community School
- 6. Middle School Zone for Proposed Development: Nina Otero Community School
- 7. High School Zone for Proposed Development: Capitol High School
- 8. Build out Rates (Year/s; #/yr): TBD  
 \_\_\_\_\_  
 \_\_\_\_\_

**Educational Services Center**  
 610 Alta Vista  
 Santa Fe, NM 87505  
 Telephone (505) 467-2000  
 www.sfps.info

For questions & submittal, contact:  
 Santa Fe Public Schools, Property & Asset Management,  
 2195 Zia Road, Santa Fe NM 87505  
 505 467 3400

# LEGEND

-  MIXED RESIDENTIAL
-  MIXED USE (CIVIC/COMMERCIAL/RESIDENTIAL)
-  SCHOOL
-  PARKS AND OPEN SPACE
-  COMMUNITY TRAILS
-  SIDEWALK
-  PEDESTRIAN CORRIDOR
-  POTENTIAL FUTURE ROADWAY CONNECTION
-  NEIGHBORHOOD PARK, CONCEPTUAL LOCATION
-  POCKET PARK, CONCEPTUAL LOCATION



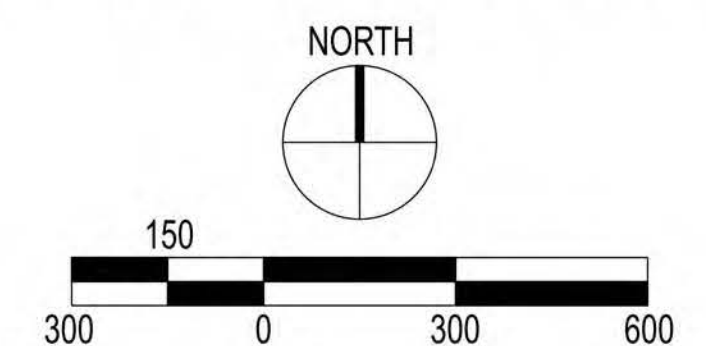
# NOTES:

1. FOR DEVELOPMENT PROGRAM, SEE ABOVE. SEE ALSO RESTATED ANNEXATION AGREEMENT ENTITLED "TIERRA CONTENTA, WOLMAGOOD SUBDIVISION AND CONTIGUOUS LAND (EAST)" FOR CONDITIONS OF DEVELOPMENT.
2. AT THE TIME OF APPLICATION FOR PLAT, A SYSTEM OF APPROPRIATELY SCALED LOCAL ROADS SHALL BE ESTABLISHED WHICH CONNECT OR ARE STUBBED OUT TO PERMIT LATER CONNECTION TO ADJOINING LOCAL ROADS ON PROPERTIES WITHIN OR NEXT TO TIERRA CONTENTA.
3. SUBSEQUENT PLATS SHALL ILLUSTRATE STORM WATER MANAGEMENT SYSTEMS ACCEPTABLE TO THE CITY WHICH INCLUDE FACILITY DESIGN AND MAINTENANCE PROGRAMS.
4. FOR FINAL SUBDIVISION PLATS OR DEVELOPMENT PLANS (IN THE CASE OF MULTI-FAMILY), THE DISPOSITION OF LANDS OVER 30% SLOPE THAT ARE NOT LOCATED IN THE PUBLIC OPEN SPACE SYSTEM SHALL BE CLARIFIED. LANDS OUTSIDE THE OPEN SPACE SYSTEM THAT ARE OVER 30% SLOPE SHALL BE IDENTIFIED AS REMAINING UNDISTURBED PER THE CITY CODE OR AS REQUIRING A VARIANCE.
5. SUBMITTALS SHALL BE PREPARED ON A TRATC BY TRACT BASIS FOR IMPROVEMENT PLANS, VEGETATION PLANS (INCLUDING USE OF NATIVE PLANTS) AND IRRIGATION PLANS (INCLUDING XERISCAPE AND USE OF EFFLUENT WATER) IN PARKS, OPEN SPACE, ROADWAYS, DRAINAGES, AND COMMUNITY FACILITIES. THE CITY PARKS AND PUBLIC WORKS DEPARTMENTS SHALL REVIEW THE SUBMITTALS TO DETERMINE ACCEPTABLE PLANS.
6. THE CITY PARKS DEPARTMENT SHALL RECOMMEND SIZE AND DEVELOPMENT CRITERIA FOR PARK IMPROVEMENTS.
7. ROADS WILL BE CONSTRUCTED CONSISTENT WITH CITY CODE OR VARIANCES FROM THE CITY CODE SHALL BE OBTAINED.
8. DEVELOPMENT WITH THE PRC SHALL COMPLY WITH THE APPROVED DESIGN GUIDELINES.

PHASE 3A DEVELOPMENT AND TRACT DATA

TRACT	LAND USE	NET ACREAGE	UNITS	DU/ACRE
56	SCHOOL	10.25	0	0.0
57	MIXED RESIDENTIAL	10.69	49	4.6
58	MIXED USE (CIVIC/COMMERCIAL/RESIDENTIAL)	1.38	21	12.0
59	MIXED USE (CIVIC/COMMERCIAL/RESIDENTIAL)	1.68	21	12.5
60	MIXED RESIDENTIAL	11.77	60	5.1
61	MIXED RESIDENTIAL	11.97	73	6.1
62	MIXED RESIDENTIAL	16.05	107	6.7
63	MIXED RESIDENTIAL	14.88	275	18.5
64	MIXED RESIDENTIAL	12.23	225	18.4
65	MIXED RESIDENTIAL	7.36	150	17.2
67	MIXED RESIDENTIAL	5.68	40	7.0
68	MIXED RESIDENTIAL	2.77	12	4.3
69	MIXED RESIDENTIAL	16.02	85	5.3
75	MIXED RESIDENTIAL	2.52	11	4.4
76	MIXED RESIDENTIAL	2.70	12	4.4
77	MIXED RESIDENTIAL	2.92	34	11.6
	OPEN SPACE	85.65	0	0.0
PHASE 3A TOTALS		216.52	1175	5.3
MAXIMUM PERMISSIBLE UNITS			1500	6.7

# MASTER PLAN AMENDMENT #1



# TIERRA CONTENTA PHASE 3A SANTA FE, NEW MEXICO

SHEET 7B

TIERRA CONTENTA CORPORATION  
SEC PLANNING, LLC  
JENKINS GAVIN, INC.  
DESIGN ENGINEUTY



**JENKINSGAVIN**  
LAND USE | PROJECT MANAGEMENT

## **EARLY NEIGHBORHOOD NOTIFICATION MEETING**

May 14, 2025

RE: Tierra Contenta, Phase 3A Subdivision Plat

Dear Neighbor:

This letter is being sent as notice of a neighborhood meeting to discuss a pending application to the City of Santa Fe for the Subdivision Plat for Phase 3A of Tierra Contenta. In addition, the application will include the following requests: (1) a variance to §14-8.2(D)(2)(b) to permit disturbance of 30% slopes; (2) a variance from §14-8.4(G) regarding street trees; and (3) for “innovative street design” for two segments of Paseo del Sol West. The subdivision plat will create 16 master development tracts that will be developed with up to 1,500 mixed income homes in the future. Land is reserved for community facilities, a new school, neighborhood parks, open space, and trails. The 216.5-acre subject property is located at 6120, 6130, 6150, and 6135 Paseo del Sol, and zoned Planned Residential Community. Please refer to the attached Vicinity Map, Site Plan and Early Neighborhood Notification Guidelines for more information.

In accordance with the requirements of the City of Santa Fe’s Early Neighborhood Notification regulations, a meeting will be held via Zoom on **Thursday, May 29, 2025, 5:30 pm.**

**The meeting link is available on the City of Santa Fe portal: <https://santafenm.portal.civicclerk.com/>**

Join Zoom Meeting

<https://us02web.zoom.us/j/88493391036?pwd=SfuEn2IyWITY2S8koQrUIYcrTaDMO8.1>

Meeting ID: 884 9339 1036; Passcode: 44258  
(253) 205-0468

Early Neighborhood Notification is intended to provide for an exchange of information between prospective applicants for development projects and the project’s neighbors before plans become too firm to respond meaningfully to community input. If you have any questions or comments, please contact Jennifer Jenkins at 505-820-7444 or [jennifer@jenkinsgavin.com](mailto:jennifer@jenkinsgavin.com). Persons with disabilities in need of special accommodations, or the hearing impaired needing an interpreter, please contact the Land Use Department at 505-955-6820 or [gagurule@santafenm.gov](mailto:gagurule@santafenm.gov) 5 days prior to the meeting date.

Sincerely,

Jennifer Jenkins

Attachments: Vicinity Map, Site Plan & ENN Guidelines



## City of Santa Fe, New Mexico

# NOTICE OF PUBLIC MEETING

---

**Early Neighborhood Notification Meeting for the preliminary and final subdivision plat for Phase 3A of Tierra Contenta to create 16 master development tracts and 69 acres of open space. The application includes requests for "innovative street design", a variance from SFCC 14-8.2(D)(2)(b) to permit disturbance of 30% slopes, and a variance from SFCC 14-8.4(G) regarding street trees.**

---

### Project Description

**6120, 6130, 6150 & 6135 Paseo del Sol**

---

### Project Location

**Early Neighborhood Notification**

---

**May 29, 2025**

---

**5:30 pm**

---

### Type of Meeting

### Date

### Time

**Virtual at <https://santafenm.portal.civicclerk.com>**

---

### Meeting Location

**JenkinsGavin, Inc.**

---

### Agent

**For Information Call: JenkinsGavin, 505-820-7444**

Required to be posted and visible from a public street from 5/14/25 - 5/29/25

**POST 15 DAYS PRIOR TO PUBLIC MEETING**