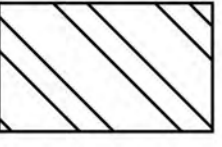
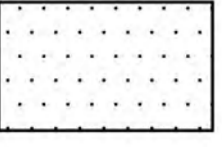
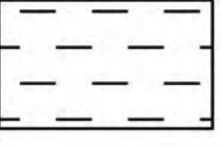







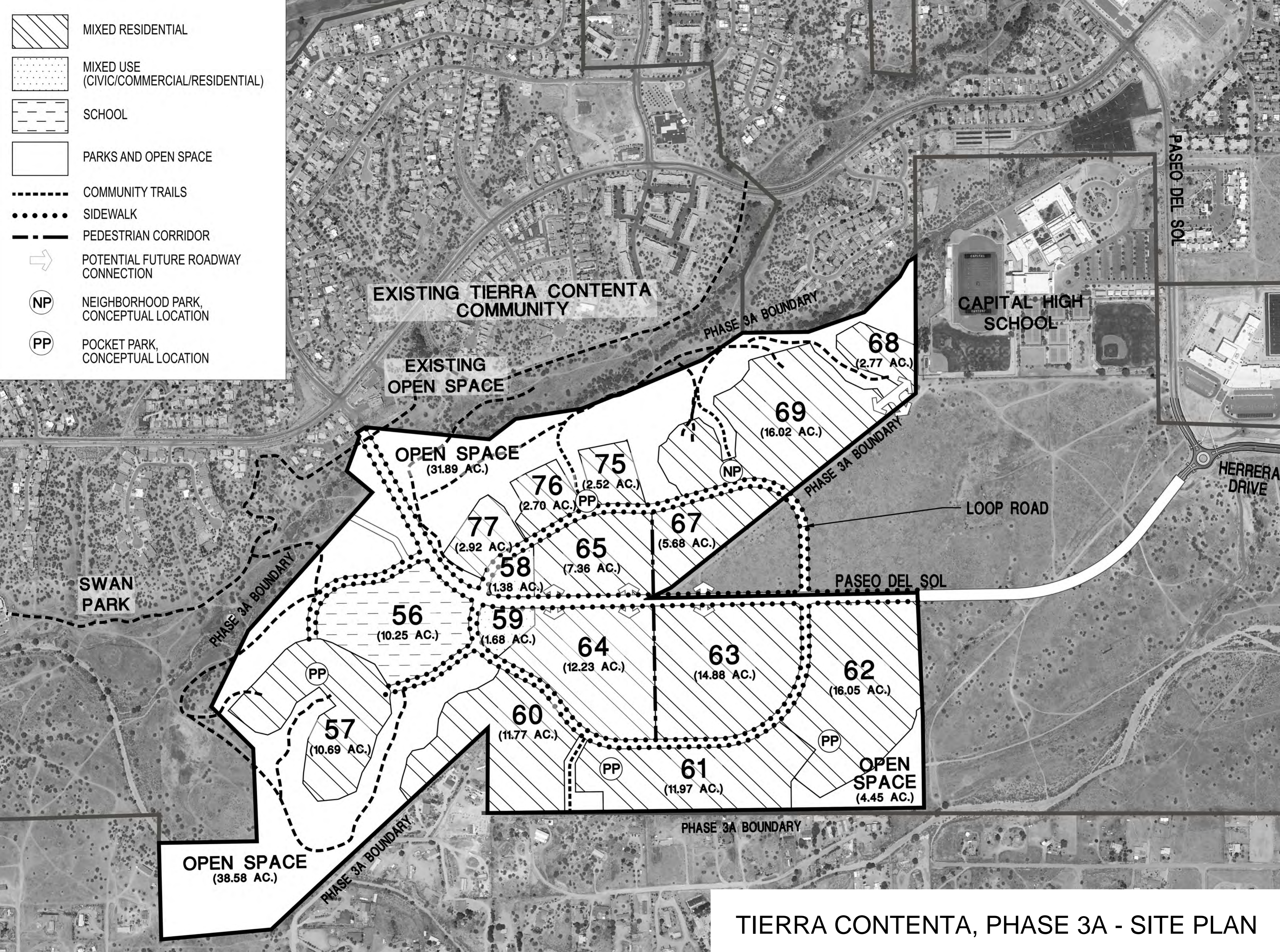


-  MIXED RESIDENTIAL
-  MIXED USE (CIVIC/COMMERCIAL/RESIDENTIAL)
-  SCHOOL
-  PARKS AND OPEN SPACE
-  COMMUNITY TRAILS
-  SIDEWALK
-  PEDESTRIAN CORRIDOR
-  POTENTIAL FUTURE ROADWAY CONNECTION
-  NEIGHBORHOOD PARK, CONCEPTUAL LOCATION
-  POCKET PARK, CONCEPTUAL LOCATION



TIERRA CONTENTA, PHASE 3A - SITE PLAN