

# TITLE SHEET

## RIGHT-OF-WAY MAPS


### SOUTH MEADOWS ROAD EXTENSION PROJECT

INDEX OF SHEETS	
No.	DESCRIPTION
1	TITLE SHEET
1A	PARCEL BLOCK SHEET
2	POB STA. 19+55.99 TO STA. 36+00.00
3	STA. 36+00.00 TO POE STA. 52+00.00
4	STA. 52+00.00 TO POE STA. 69+70.44

743021

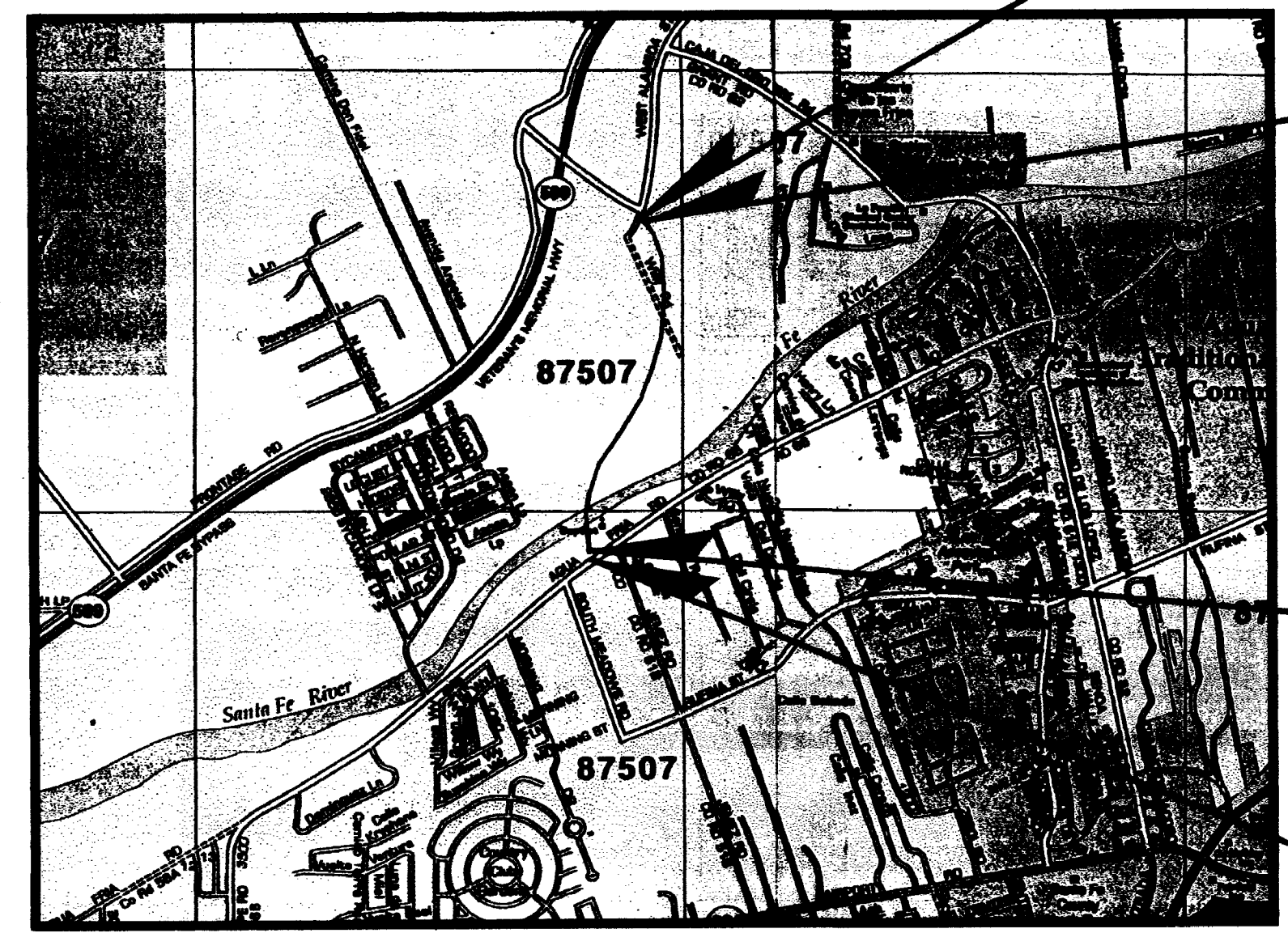

LENGTH OF PROJECT = 0.9497 MILES  
LENGTH OF ROW = 0.9050 MILES

**PROJECT SITE**



Reference: New Mexico Atlas & Gazetteer  
Issued by: DeLorme

VICINITY MAP



Reference: Albuquerque and Santa Fe N.M. Street Atlas  
Published by: Mapsco, Inc.

LOCATION MAP

CONST.  $\odot$  Station 69+70.44  
End Construction

CONST.  $\odot$  Station 68+01.16  
End Right-of-Way

CONST.  $\odot$  Station 20+22.64  
Begin Right-of-Way

CONST.  $\odot$  Station 19+55.99  
Begin Construction

FINAL MAP JULY 16, 2007  
DATE

REVISIONS (OR CHANGE NOTICES)			
NO.	DESCRIPTION	DATE	BY
1			
2			
3			

SANTA FE COUNTY PUBLIC WORKS DEPARTMENT

### SOUTH MEADOWS ROAD EXTENSION PROJECT

SANTA FE COUNTY  
NO SCALE COUNTY SHEET 1 OF 4

1664116  
COUNTY OF SANTA FE  
STATE OF NEW MEXICO  
I HEREBY CERTIFY THAT THIS INSTRUMENT WAS FILED  
FOR RECORD ON THE 23 DAY OF JULY A.D.  
2007 AT 11:00 O'CLOCK  
AND WAS FULLY RECORDED IN BOOK 733  
PAGE 41-25 OF THE RECORDS OF  
SANTA FE COUNTY  
WITNESS MY HAND AND SEAL OF OFFICE  
VALERIE ESPINOZA  
COUNTY CLERK, SANTA FE COUNTY, N.M.  
DENNY



Right-of-Way Maps Prepared By:  
DATE: July, 2007  
SCI JOB No. 2006-052  
**Surveying Control, Inc.**  
2140 Avenue 95, N.E.  
Albuquerque, N.M. 87108  
505-244-0935