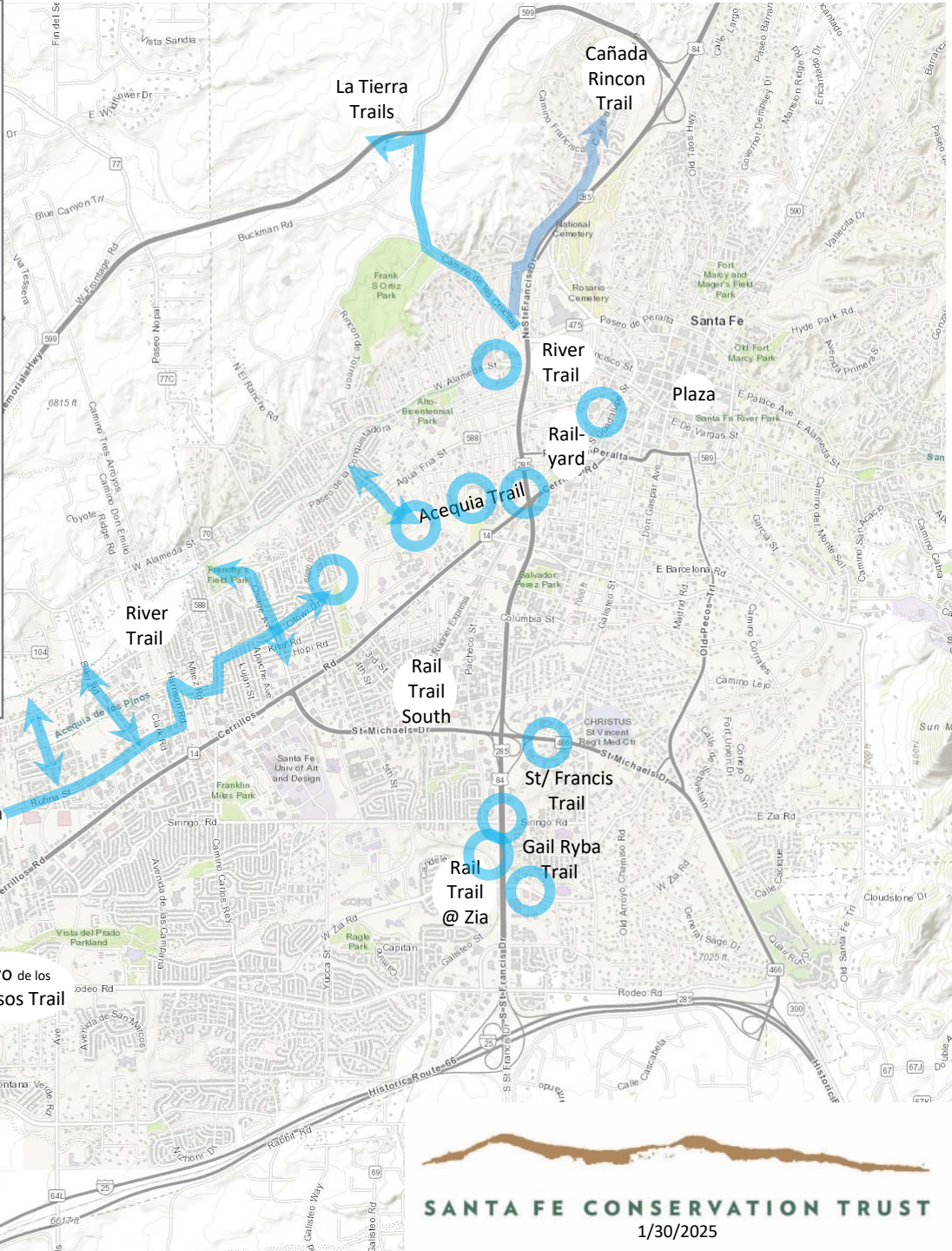


Map: City of Santa Fe Bicycle Wayfinding Planning & Design, Phase 2

- Phase 2:**
 - Acequia Trail East: Railyard to Ashbaugh Park with Ave C Colon to River Trail
 - Acequia Trail Central: Otowi to Harrison with Osage to River Trail
 - Rufina St: Harrison to S Meadows with Siler and Henry Lynch to River Trail
 - River to La Tierra Trls & Cañada Rincon Trail
 - Arroyo Chamiso Trail to Las Soleras Park
 - Tierra Contenta Trail
 - Gail Ryba Trail and St. Francis Trail
 - Rail Trail at Montezuma
- To be integrated into Project Design**
 - Acequia Trail W.: S Meadows to River Trail



City of Santa Fe Bicycle Wayfinding Phase 2: Summary of Assemblies and Plaques

	Acequia Trail East	Acequia Trail Central	Rufina	To La Tierra Trails	Cañada Rincon Trail	Gail Ryba and St Francis Trails	Arroyo Chamisos Trail	Tierra Contenta Trail	Rail Trail at Montezuma		Total	
Assemblies	28	13	20	10	13	8	21	13	2		136	Assemblies
New Assembly	10	9	12	9	5	0	20	9	1		75	New Assembly
Use Existing	18	4	8	1	8	8	1	4	1		53	Use Existing
Move Plaques Only	1	0	0	0	0	4	0	0	0		5	Move Plaques Only
Remove Assembly	3	0	0	0	0	0	0	0	0		3	Remove Assembly
Plaques - Install	39	21	29	12	18	6	30	16	3		174	Plaques - Install
w x h												w x h
18x6	4	0	6	0	5	1	1	0	1		18	18x6
24x6	3	8	6	2	4	3	0	0	1		27	24x6
30x6	6	7	2	4	2	0	2	4	0		27	30x6
36x6	0	0	0	0	5	0	12	0	0		17	36x6
24x12	7	1	1	0	0	0	1	0	0		10	24x12
30x12	7	2	4	4	0	1	1	4	1		24	30x12
36x12	0	0	0	1	0	0	4	0	0		5	36x12
18x18	0	0	1	0	2	1	0	0	0		4	18x18
24x18	2	1	0	1	0	0	0	0	0		4	24x18
30x18	10	1	3	0	0	0	2	3	0		19	30x18
36x18	0	0	1	0	0	0	3	3	0		7	36x18
30x24	0	1	2	0	0	0	0	1	0		4	30x24
36x24	0	0	2	0	0	0	4	1	0		7	36x24
30x30	0	0	1	0	0	0	0	0	0		1	30x30
Two-Sided	12	6	8	1	5	4	9	5	1		51	Two-Sided
Designs - Manufacture	37	15	22	11	11	4	29	13	2		144	Designs - Manufacture
Quantity												Quantity
1	33	14	17	11	8	2	28	12	2		127	1
2	1	0	2	0	3	2	1	0	0		9	2
3	1	1	2	0	0	0	0	0	0		4	3
4	1	0	1	0	0	0	0	1	0		3	4
5	1	0	0	0	0	0	0	0	0		1	5
Plaques to produce	47	17	31	11	14	6	30	16	2		174	Plaques to produce
Aerial Views	11	7	7	7	6	6	10	6	1		61	Aerial Views

Some coding information relating to City Bike Wayfinding, Phase 2

Aerial Views: Sign Post Assembly Locations



Solid Dot represents new sign post



Hollow Dot represents existing location (sign post, utility pole, etc)

Coding of Signage in Lists of Plaques and on Aerial Views: Guidance Signage is coded according to the following wayfinding routes; Repeats have code based on first appearance.

AQ – Acequia Trail (East, Central, West*)

RU – Rufina

LT – River to La Tierra Trails

CR – River to Cañada Rincon Trail

GR – Gail Ryba and St Francis Trails

AC – Arroyo de los Chamisos Trail (a/k/a Arroyo Chamisos Trail)

TC – Tierra Contenta Trail

RT – Rail Trail at Montezuma Ave

R1-1 – STOP Sign per MUTCD

* - Material for Acequia Trail West has been taken out of this activity to incorporate into that trail project design.

Wayfinding Signs for Acequia Trail East (1): Acequia Trail at Rail Trail (St Francis Dr Underpass)

AQ4: Remove "Bike Route" and "Rail Trail North" plaques, facing north, replace with this



AQ4.5: On back of AQ4, facing south



AQ1: Rail trail at pedestrian rail crossing east of Alarid, facing ne: Remove "Bike Route" and Black-on-Orange "Acequia Trail →"

AQ2: Remove "Bike Route" Plaque facing west, replace with this




AQ3: Same Assembly, facing east:



AQ5: Remove "Bike Route" plaque facing west, replace with this



Wayfinding Signs for Acequia Trail East (2): Acequia Trail at Felipe Pl (Cactus Corner)



1 - Remove sign assembly east of trail intersection



2 – Place south-facing plaque on back of assembly sw of intersection

3 – Salvage north-facing plaque (“Acequia Trail→”) for use elsewhere

Wayfinding Signs for Acequia Trail East (3): Acequia Trail at Baca St.

AQ6: Two-sided, arrows point south
Mount on top of STOP sign at footbridge



AQ-9: Two-sided, facing n-s



AQ-10: Two-sided, facing e-w,
arrows point north

Both on top of large arrow
that faces south (?)



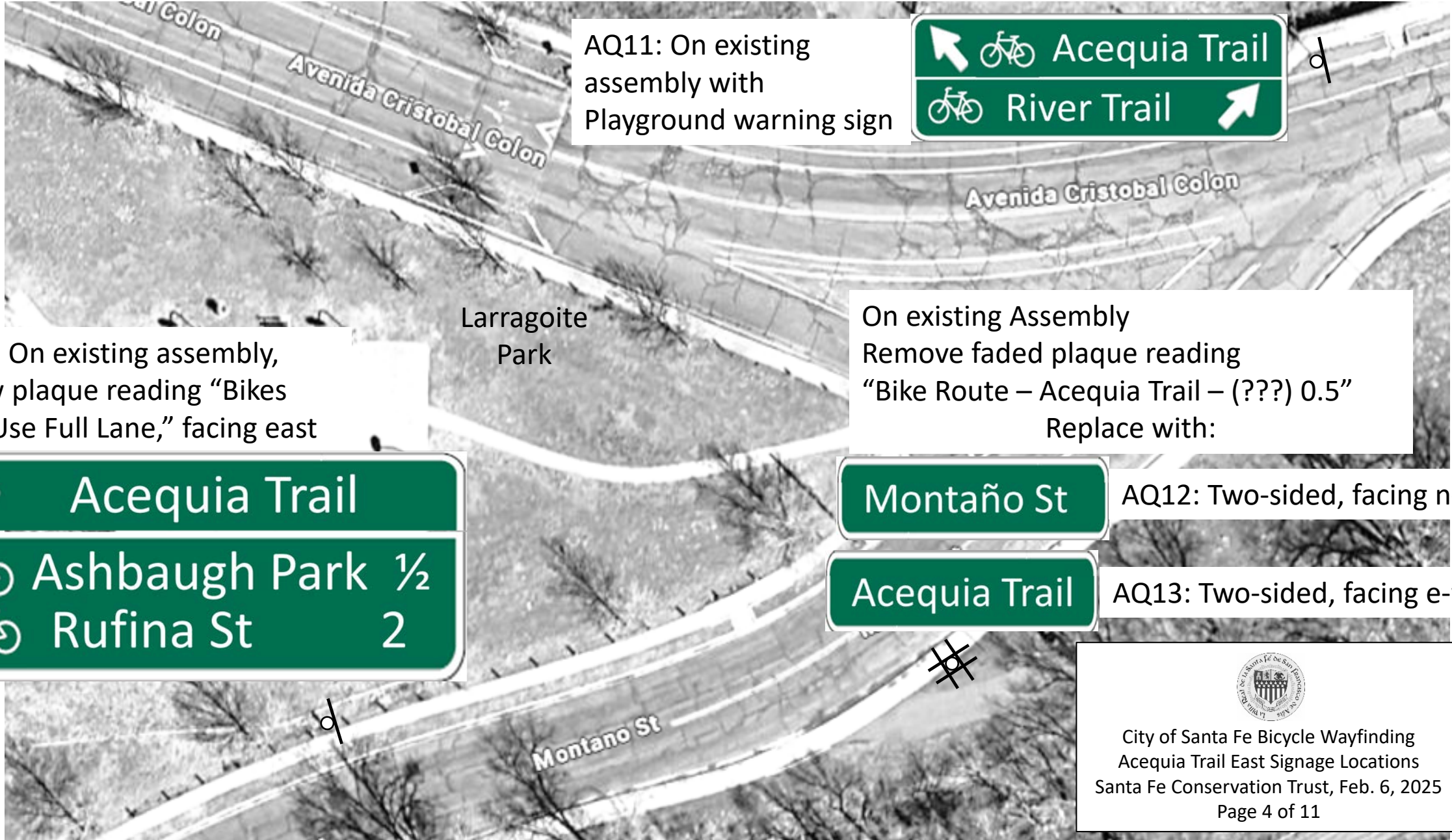
AQ7 - West of footbridge, s.
side of road, facing east



AQ-8 - Facing east
On Back of Existing Assembly –
“Bike Route – Acequia Trail”



Wayfinding Signs for Acequia Trail East (4): Acequia Trail at Montaña St./Larragoite Park



AQ11: On existing assembly with Playground warning sign



AC14: On existing assembly, below plaque reading "Bikes May Use Full Lane," facing east



Larragoite Park

On existing Assembly
Remove faded plaque reading "Bike Route – Acequia Trail – (???) 0.5"
Replace with:

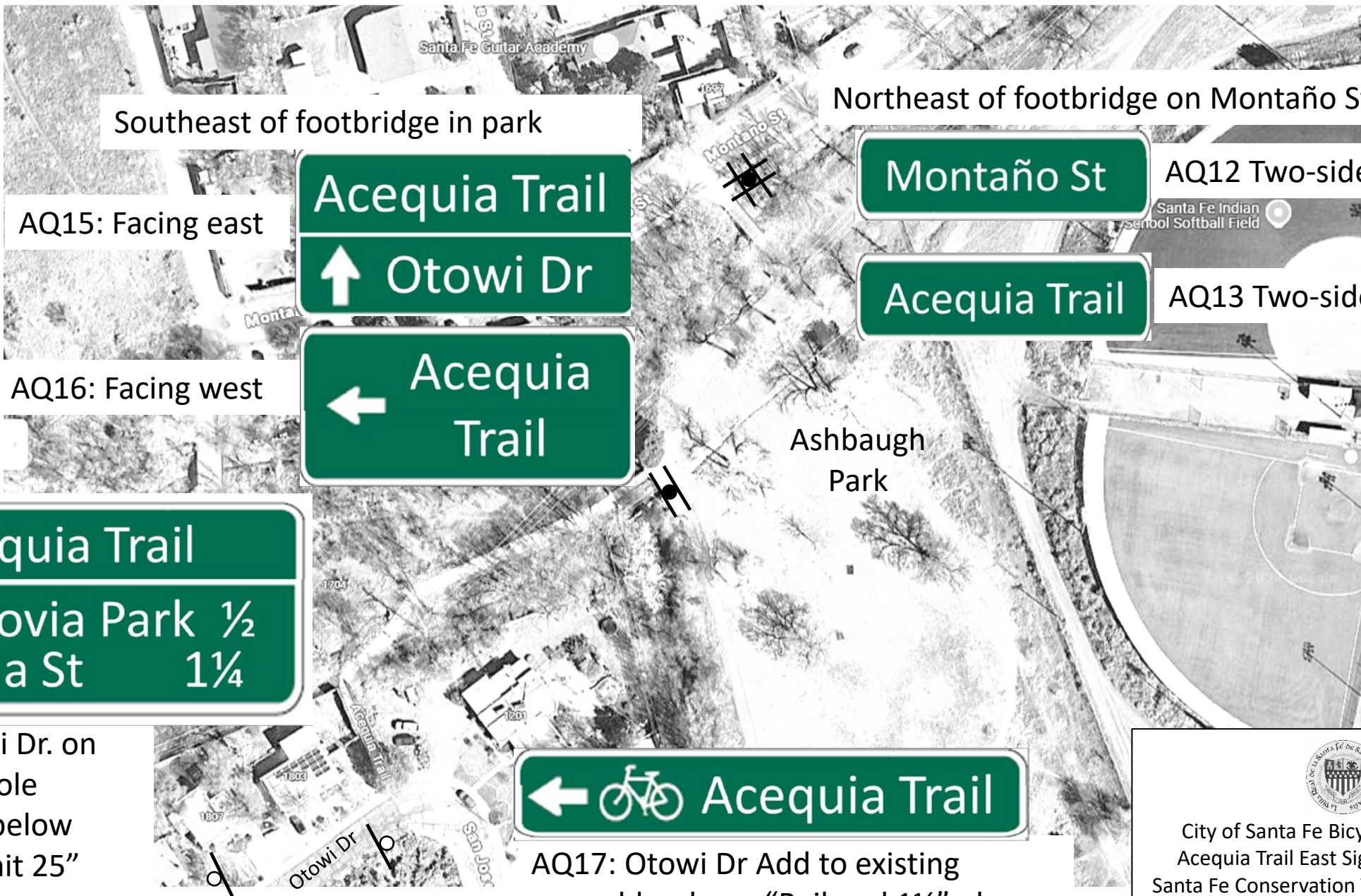


AQ12: Two-sided, facing n-s



AQ13: Two-sided, facing e-w

Wayfinding Signs for Acequia Trail East (5): Acequia Trail at Montañó St./Ashbaugh Park



Southeast of footbridge in park

Northeast of footbridge on Montañó St.

AQ15: Facing east



AQ12 Two-sided: facing n-s

AQ16: Facing west



AQ13 Two-sided: facing e-w

Ashbaugh Park

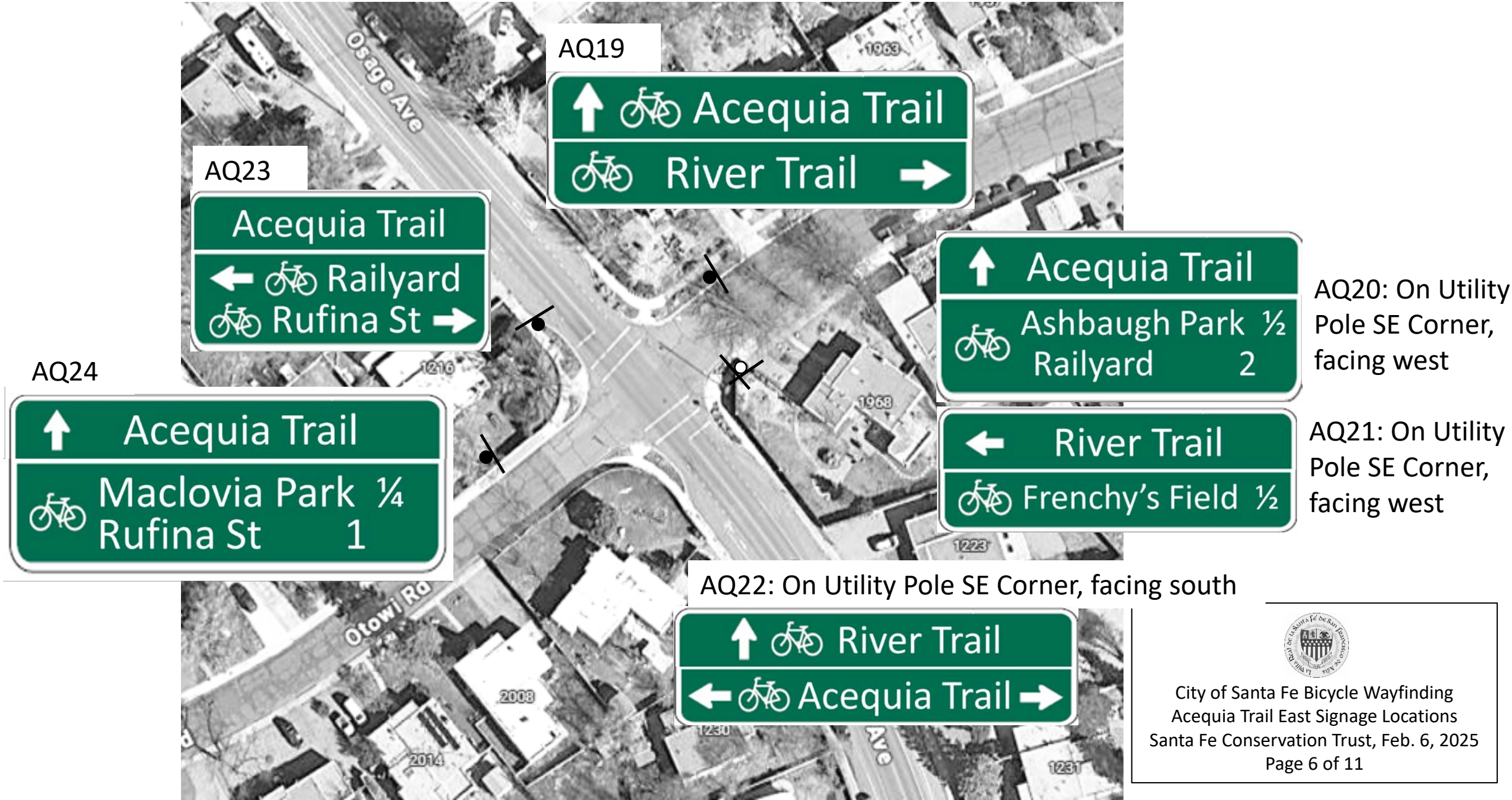


AQ18: Otowi Dr. on utility pole
Above or below "Speed Limit 25"



AQ17: Otowi Dr Add to existing assembly, above "Railyard 1 1/2" plaque

Wayfinding Signs for Acequia Trail East (6): Otowi at Osage



Wayfinding Signs for Acequia Trail East (7): Otowi at Camino de Chelly



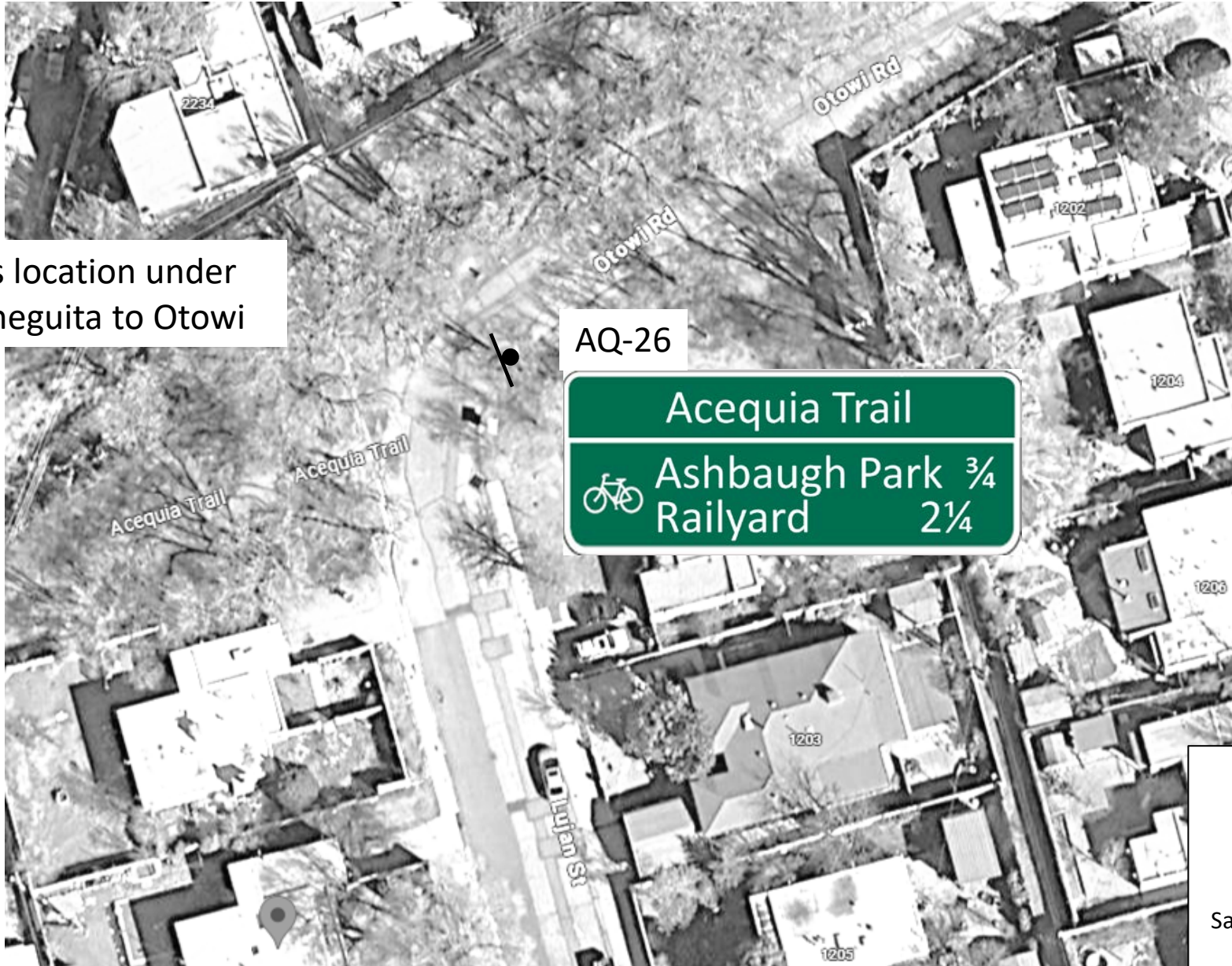
Across from footbridge, well east of resident's back yard gate

AQ-25: Two-sided, facing e-w, Arrows point north

←  River Trail 1/2

 River Trail 1/2 →

Wayfinding Signs for Acequia Trail East (8): Otowi at Lujan



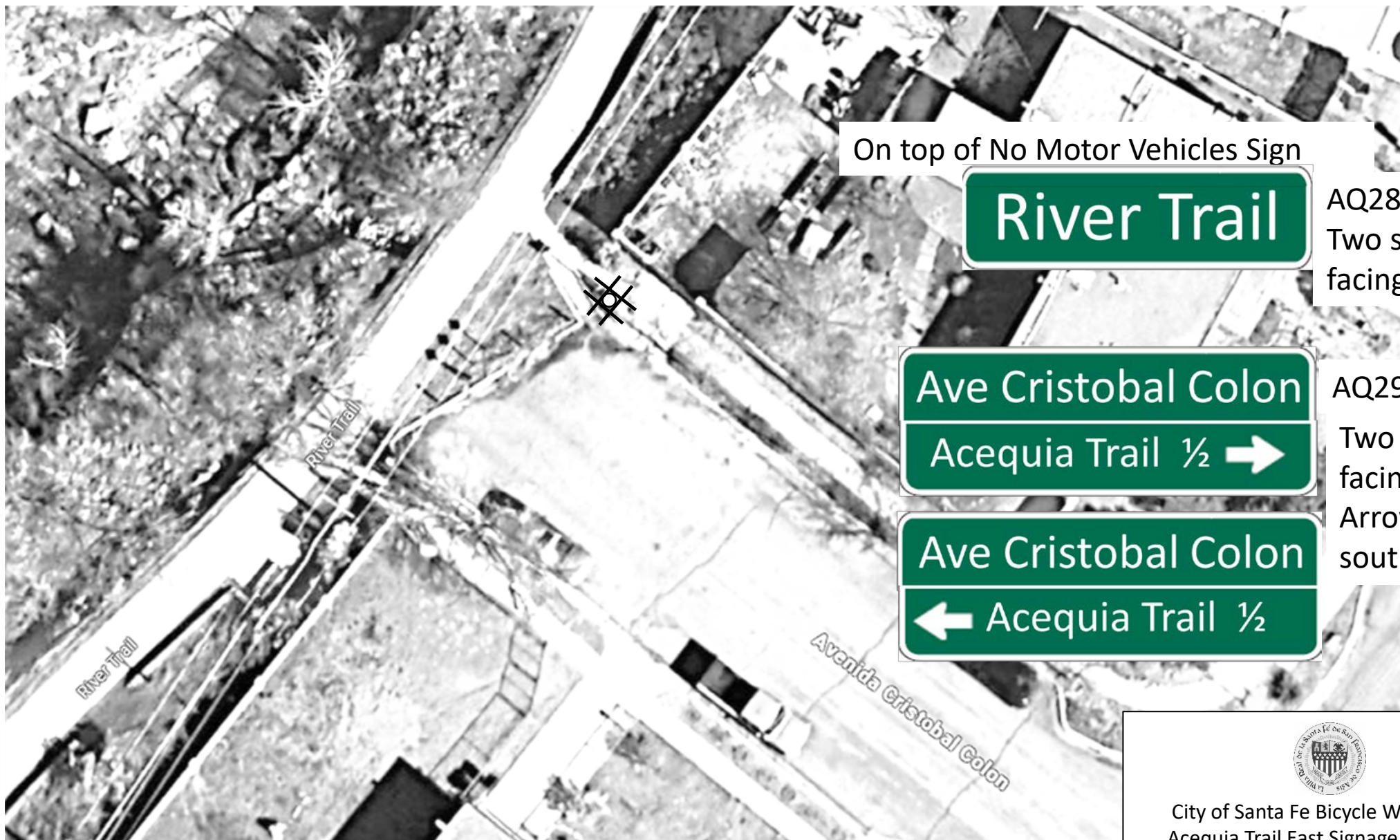
More signage at this location under Acequia Trail La Cieneguita to Otowi

Wayfinding Signs for Acequia Trail East (9): River Trail at Alire

AQ27 - On top of Bicycle Guidance Sign



Wayfinding Signs for Acequia Trail East (10): River Trail at C Colon



On top of No Motor Vehicles Sign

River Trail

AQ28
Two sided,
facing n-s

Ave Cristobal Colon
Acequia Trail ½ →

AQ29
Two sided,
facing e-w,
Arrows point
south

Ave Cristobal Colon
← Acequia Trail ½

Wayfinding Signs for Acequia Trail East (11): Route to River Trail at Frenchy's Field



Wood post SE of trail junction at bridge

AQ32 Facing west



AQ33 Facing east



In center of traffic circle

AQ35 Two sided, facing n-s, arrows point west

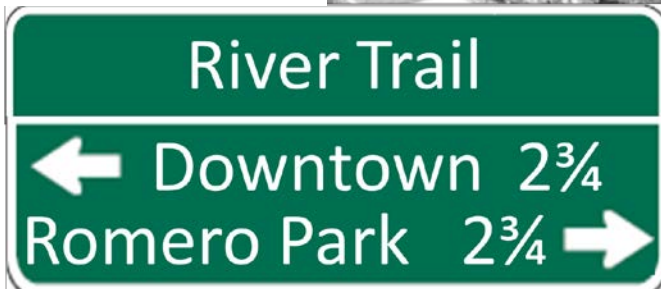


Wood post SW of trail junction at bridge

AQ36 Two sided, facing e-w, arrows point south



AQ30 Facing north




AQ31 Facing south



AQ34 E of trail junction e of playground



Wayfinding Signs for Acequia Trail Otowi to Harrison (1): Otowi at Lujan



More signage at this location under Acequia Trail East

AQ37

 Acequia Trail West
↑ via Maclovía Park

AQ38

← via Rosina St

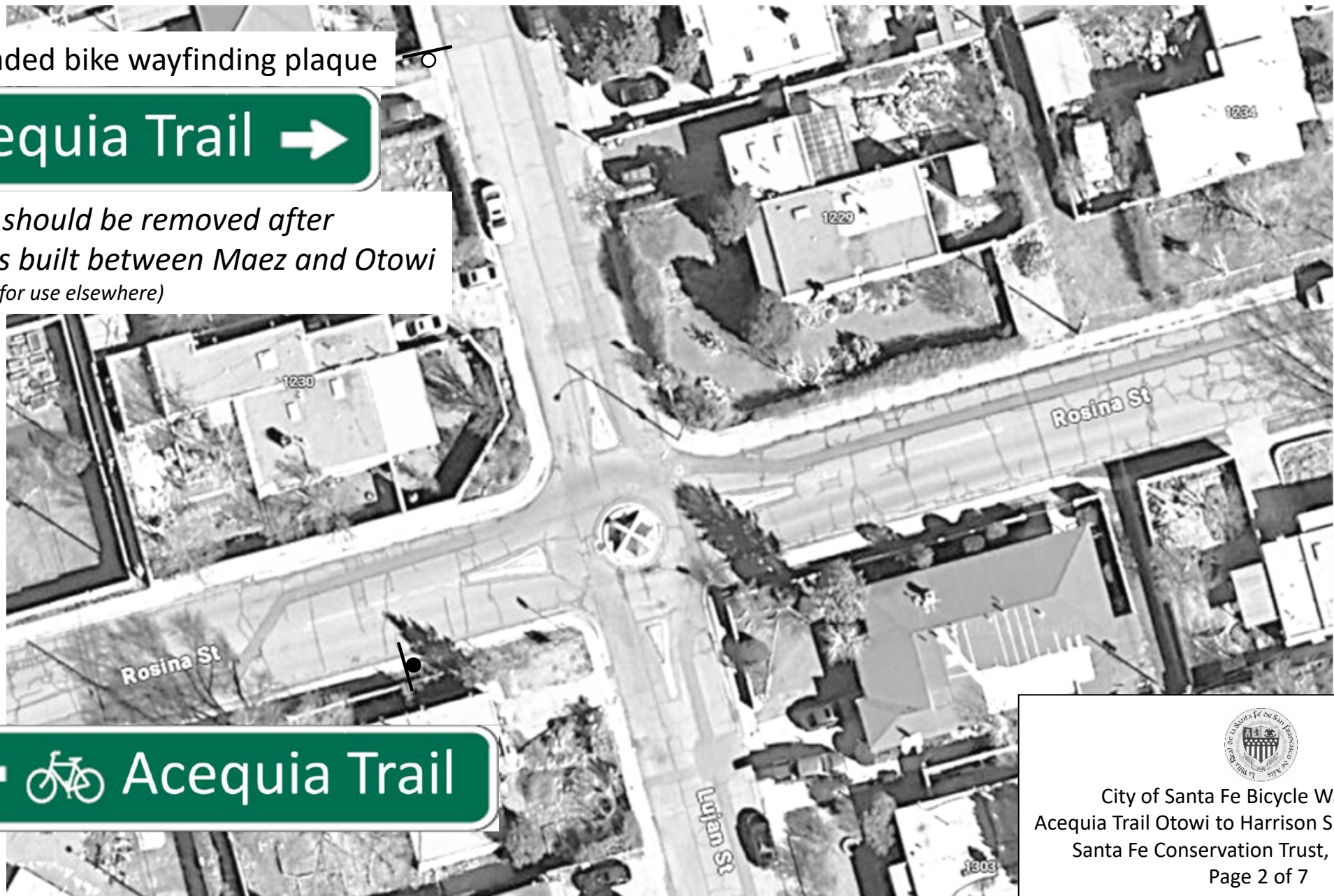
Lower Plaque to be removed after completion of Acequia Trail to Maez Rd.

Wayfinding Signs for Acequia Trail Otowi to Harrison (2): Lujan at Rosina

AQ39 Replace faded bike wayfinding plaque



This assembly should be removed after Acequia Trail is built between Maez and Otowi (Salvage new plaque for use elsewhere)



AQ17

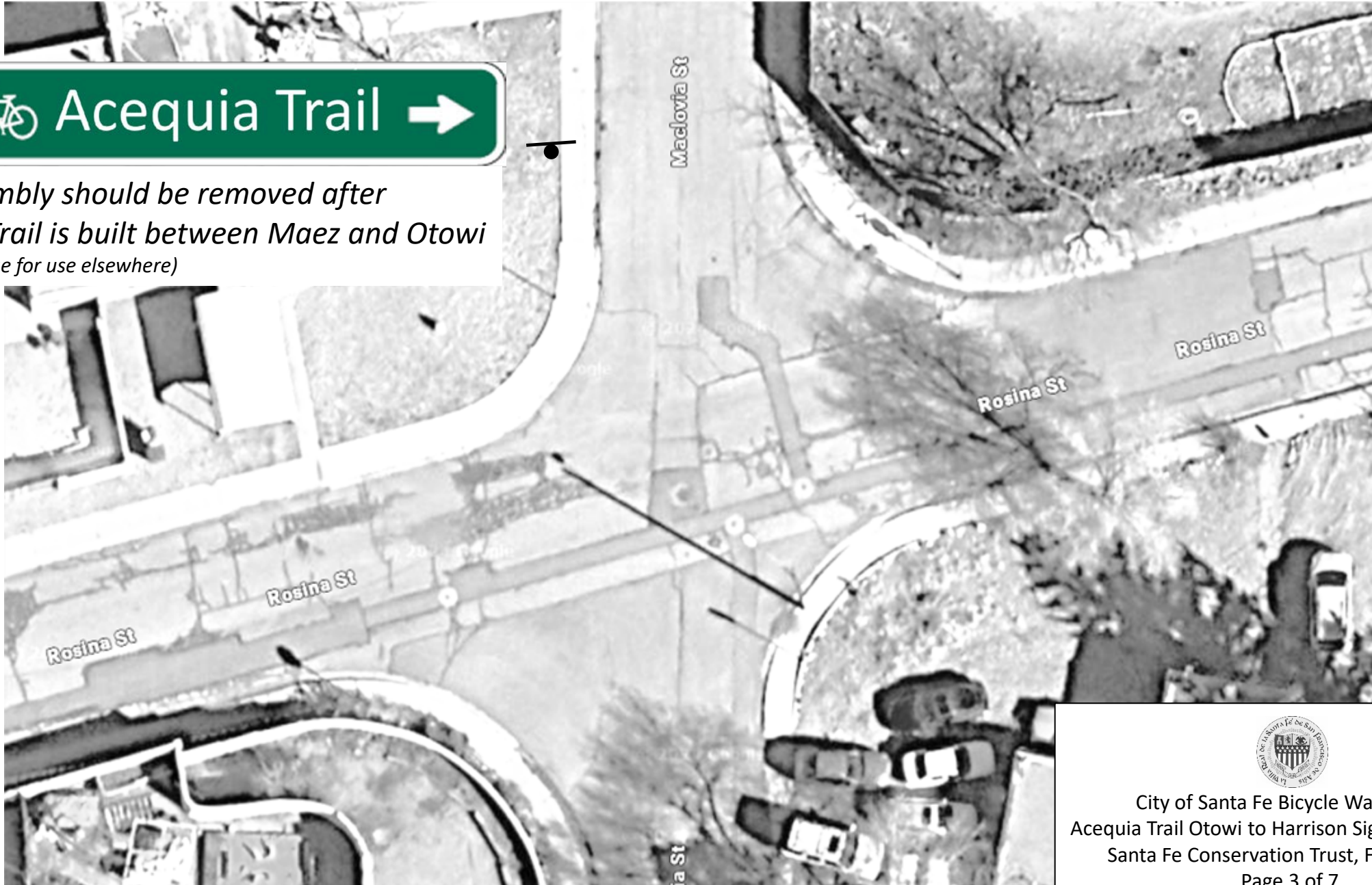


Wayfinding Signs for Acequia Trail Otowi to Harrison (3): Maclovía at Rosina

AQ39



*This assembly should be removed after
Acequia Trail is built between Maez and Otowi
(Salvage plaque for use elsewhere)*



Wayfinding Signs for Acequia Trail Otowi to Harrison (4): Rosina at Maez

AQ39 mount on utility pole facing east
Above/behind STOP sign,
Or else new location to east



AQ40 mount on utility pole NE facing north
*Remove when Acequia Trail is built between
Maez Rd. and Otowi Dr.*



Wayfinding Signs for Acequia Trail Otowi to Harrison (5): Hermanos Rodriguez Park to Maez Rd

Mount on one assembly on Acequia Trail at Maez Rd.:



Maez Rd
Acequia Trail E →

AQ41 Two-Sided,
Facing e-w
To be installed with arrows
pointing south to Rosina St.
*Reverse this plaque so that
arrows point north when
Acequia Trail is built
between Maez and Otowi*

Maez Rd
← Acequia Trail E

Acequia Trail

AQ13 Two-Sided,
Facing n-s

AQ42
Acequia Trail
↑ Maez Rd

Wayfinding Signs for Acequia Trail Otowi to Harrison (6): La Cieneguita at Acequia Trail

AQ43 ← Acequia Trail

AQ44 ↑ ♿ ADA Route

Remove lower plaque, consider re-design / re-location of upper plaque in design of trail through park

AQ48: Facing east

Acequia Trail
Harrison Rd 1/8
Rufina St 1/4

Behind post and cable

Acequia Trail
↑ ♿ Ashbaugh Park 1
Railyard 2 1/2

AQ45: *To be relocated in design of permanent trail through park*

on top of STOP sign

← ♿ ADA Route

AQ46: *Remove after construction of trail*

AQ13: Two-Sided, Facing n-s

Acequia Trail

AQ47: Two-Sided, Facing e-w

La Cieneguita

Wayfinding Signs for Acequia Trail Otowi to Harrison (7): Harrison Rd at Acequia Trail



AQ 49: South side of trail also OK

↑  **Acequia Trail**
Hmnos. Rdgz Park 1/8
Ashbaugh Park 1 1/4
Railyard 2 3/4

AQ51

←  **Rufina St**



on top of STOP sign

Acequia Trail

AQ13: Two-Sided,
Facing n-s

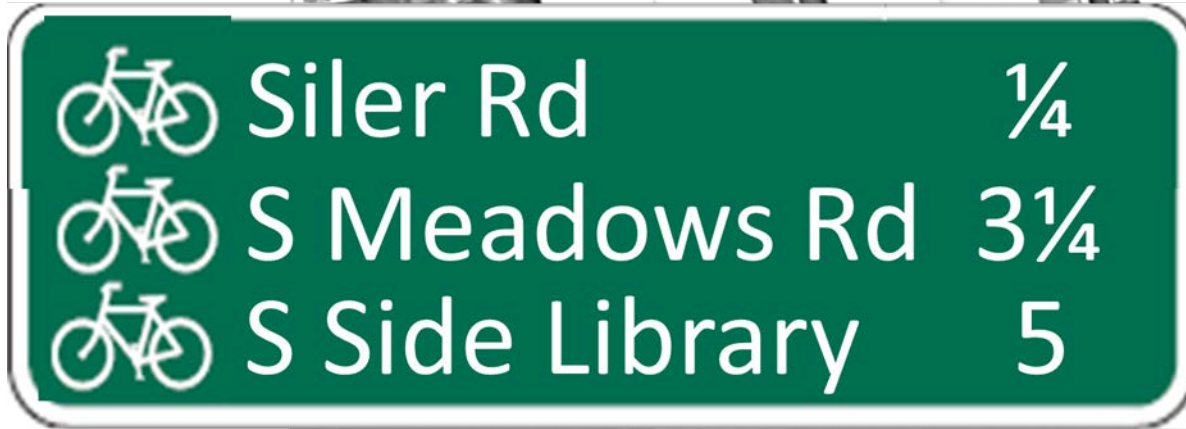
Harrison Rd

AQ50: Two-Sided,
Facing e-w



Wayfinding Signs for Rufina to Harrison(1): Rufina St at Harrison Rd.

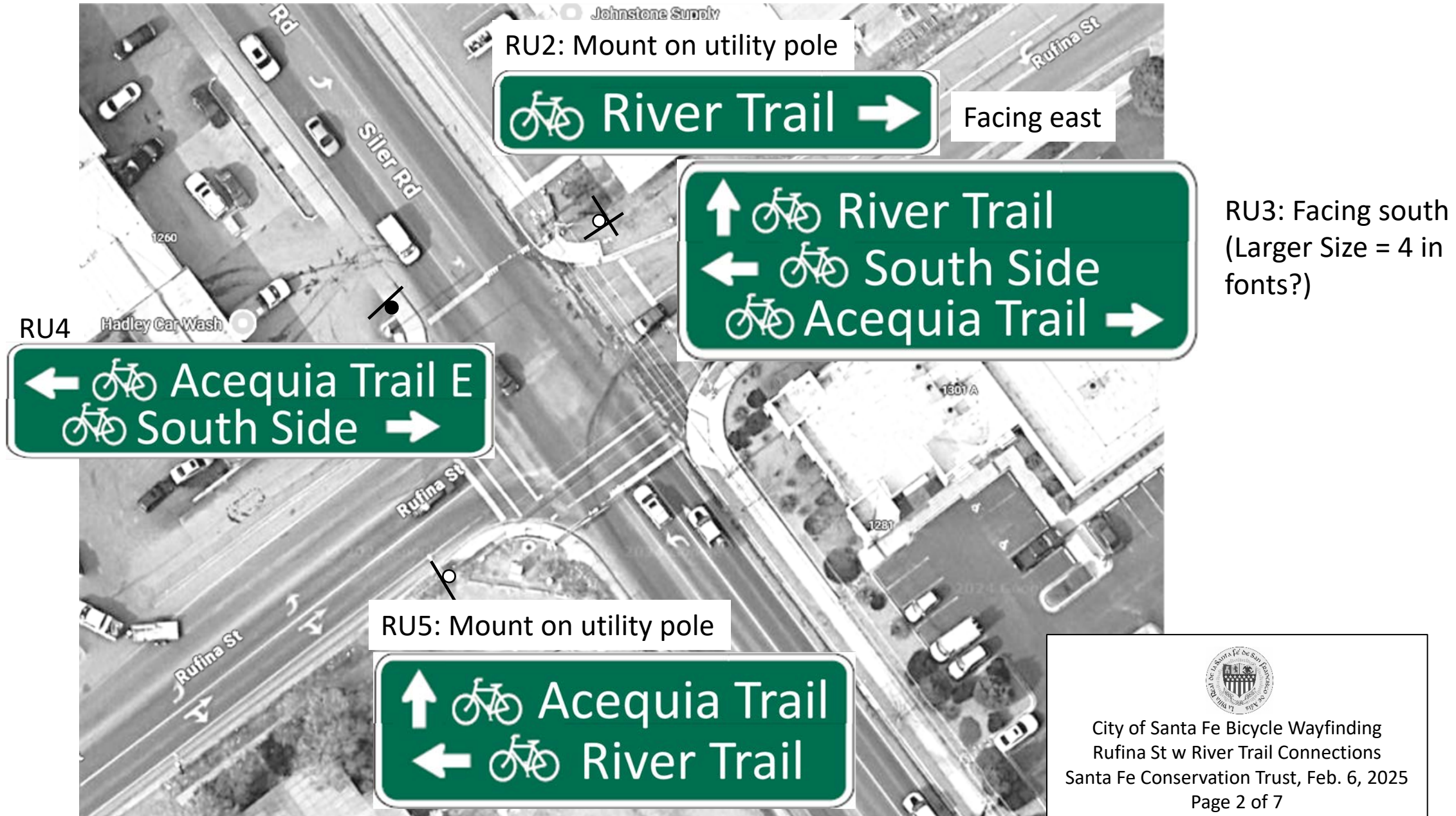
RU1: Where sidewalk buffer begins



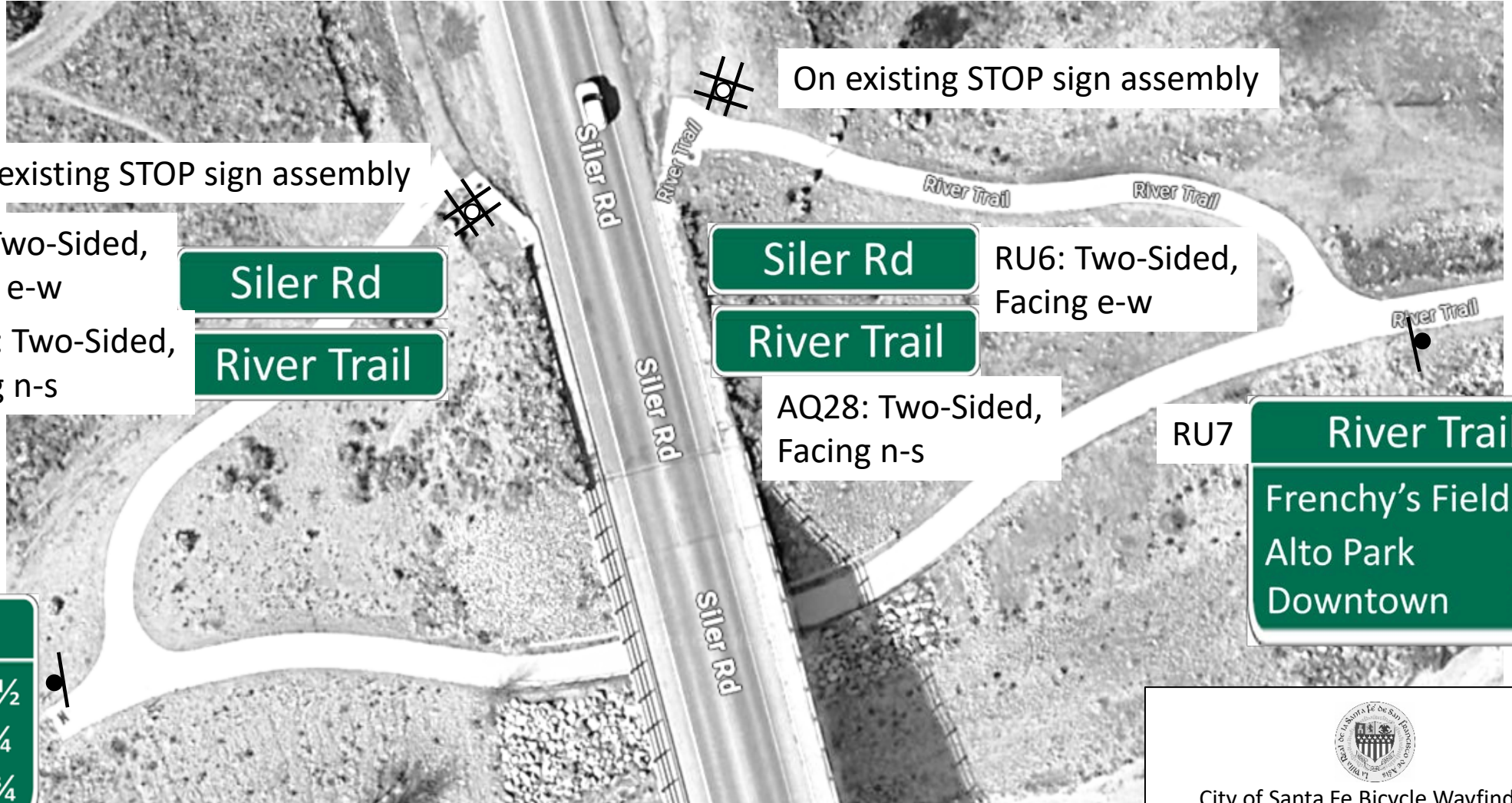
AQ17: On top of Double Arrow Warning assembly (←→)



Wayfinding Signs for Rufina to Harrison(2): Rufina St at Siler Rd.



Wayfinding Signs for Rufina to Harrison(3): River Trail at Siler Rd.



RU6: Two-Sided,
Facing e-w

AQ28: Two-Sided,
Facing n-s

Siler Rd

River Trail

On existing STOP sign assembly

Siler Rd

River Trail

RU6: Two-Sided,
Facing e-w

AQ28: Two-Sided,
Facing n-s

RU7

River Trail

Frenchy's Field	1
Alto Park	2½
Downtown	3½

RU8

River Trail

Henry Lynch Rd	½
Reunity Farm	¾
Romero Park	1¾

Wayfinding Signs for Rufina to Harrison(4): Rufina at Henry Lynch



RU11

 S Meadows Rd 2
 S Side Library 4

RU2

 River Trail →

RU10

No shoulders next 1/4 mi.

RU9

←  River Trail

RU10

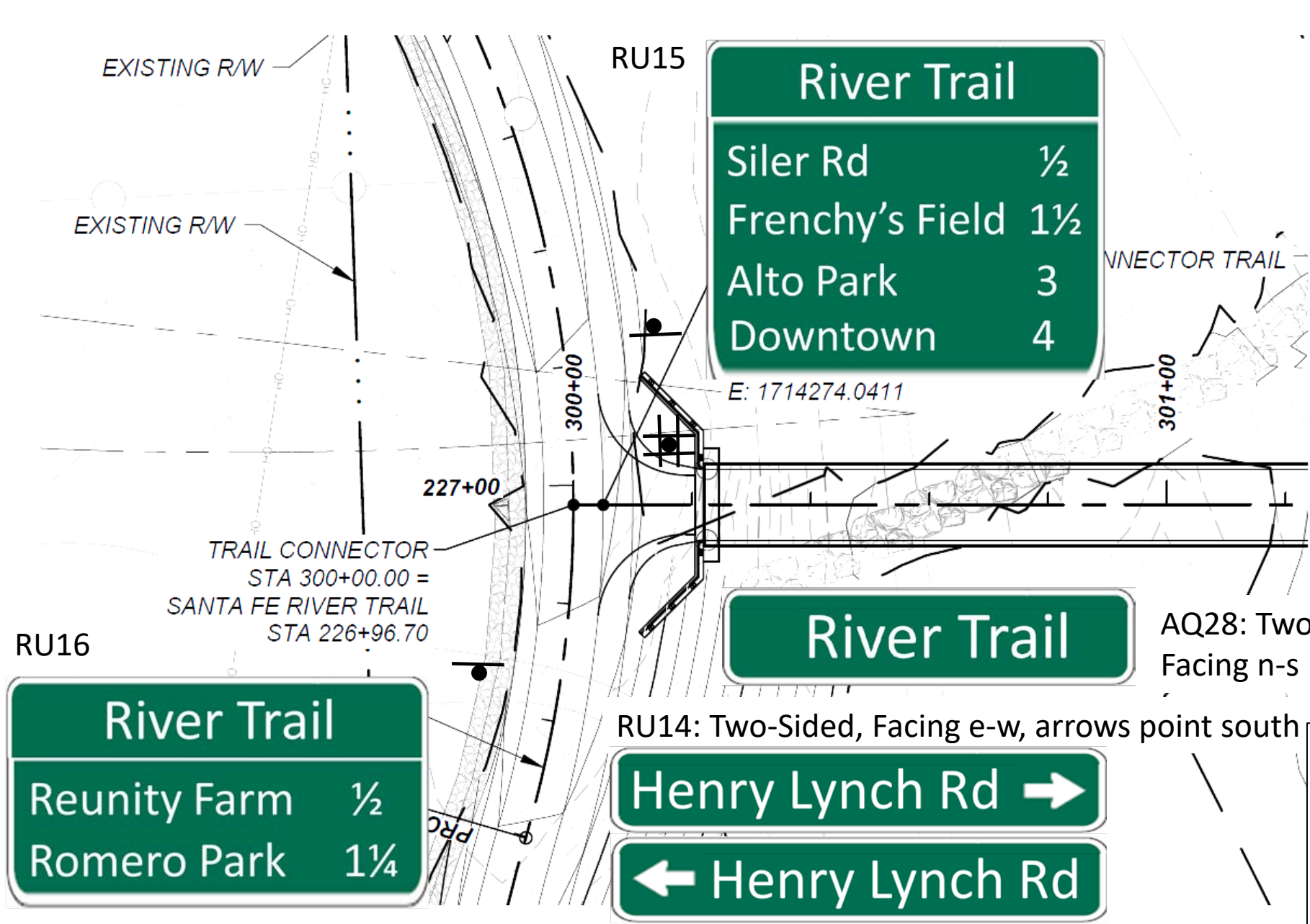
No shoulders next 1/4 mi.



Wayfinding Signs for Rufina to Harrison(5): Henry Lynch at Agua Fria



Wayfinding Signs for Rufina to Harrison(6): River Trail at Henry Lynch Connector



R1-1
Mount with STOP Sign for
Connector Trail
(facing south)

River Trail

Reunity Farm	1/2
Romero Park	1 1/4

River Trail

Siler Rd	1/2
Frenchy's Field	1 1/2
Alto Park	3
Downtown	4

River Trail

Henry Lynch Rd →

← **Henry Lynch Rd**

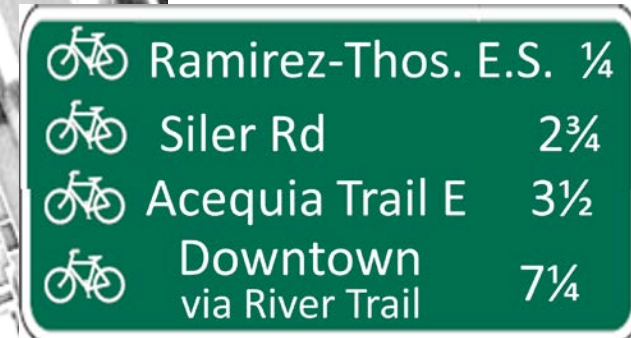
Wayfinding Signs for Rufina to Harrison(7): Rufina at S Meadow

RU19

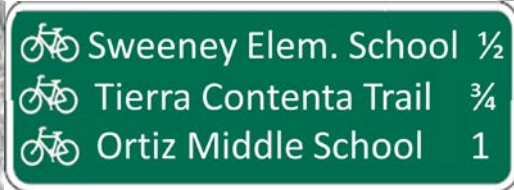


RU17: Between Roundabout Warning & Yield Ahead signs

RU18: On Lamppost (?)
After Primo Colores



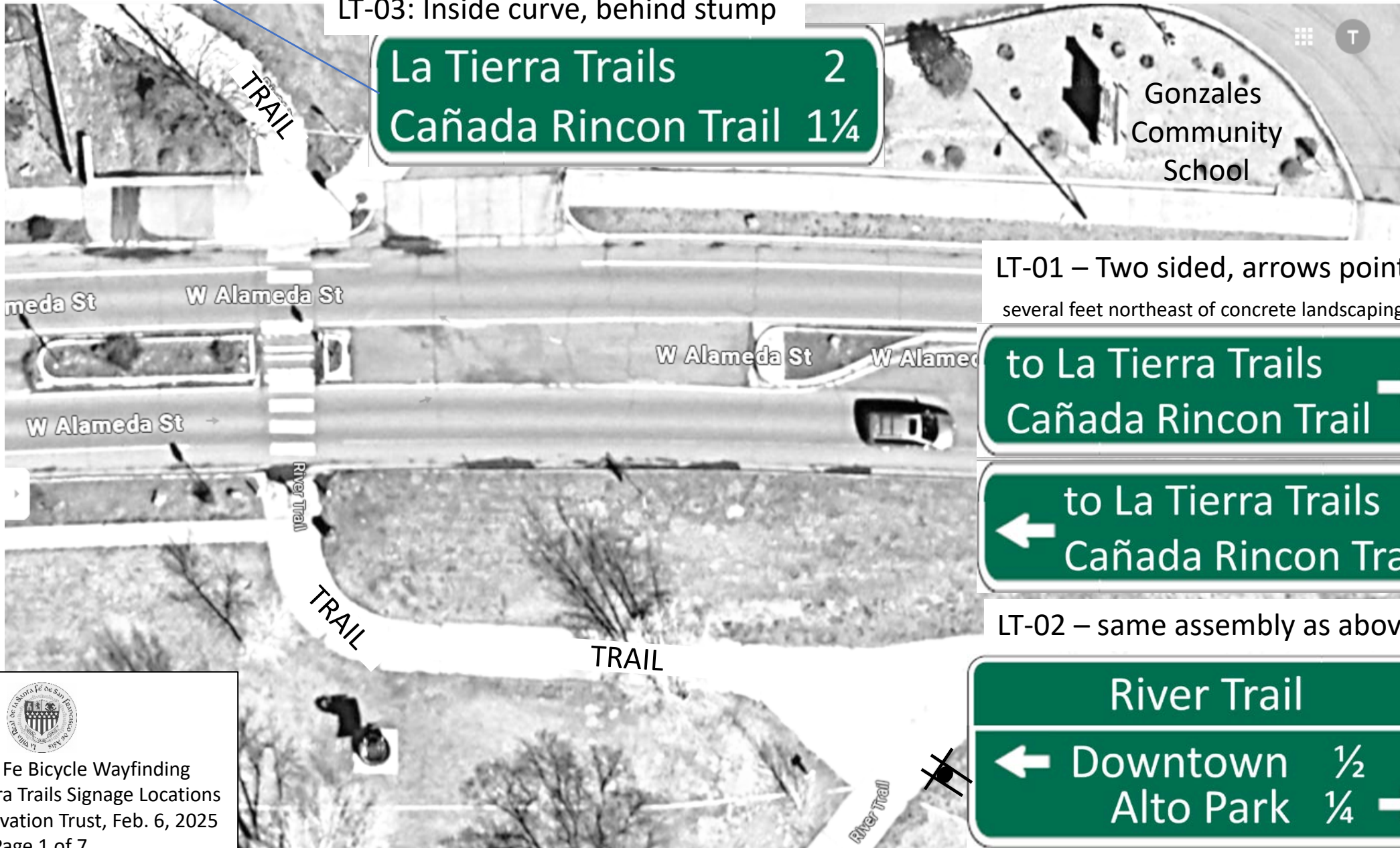
RU20: Between ADA Ramp and trees



RU21: On Lamppost (?)
After roundabout warning



Route to La Tierra Trails (1): River Trail at Spur to W Alameda



LT-03: Inside curve, behind stump

La Tierra Trails 2
 Cañada Rincon Trail 1¼

Gonzales Community School

LT-01 – Two sided, arrows point NW several feet northeast of concrete landscaping buffer

to La Tierra Trails →
 Cañada Rincon Trail

← to La Tierra Trails
 Cañada Rincon Trail

LT-02 – same assembly as above

River Trail
 ← Downtown ½
 Alto Park ¼ →



Route to La Tierra Trails (2): Gonzales School Trail at Camino de las Crucitas



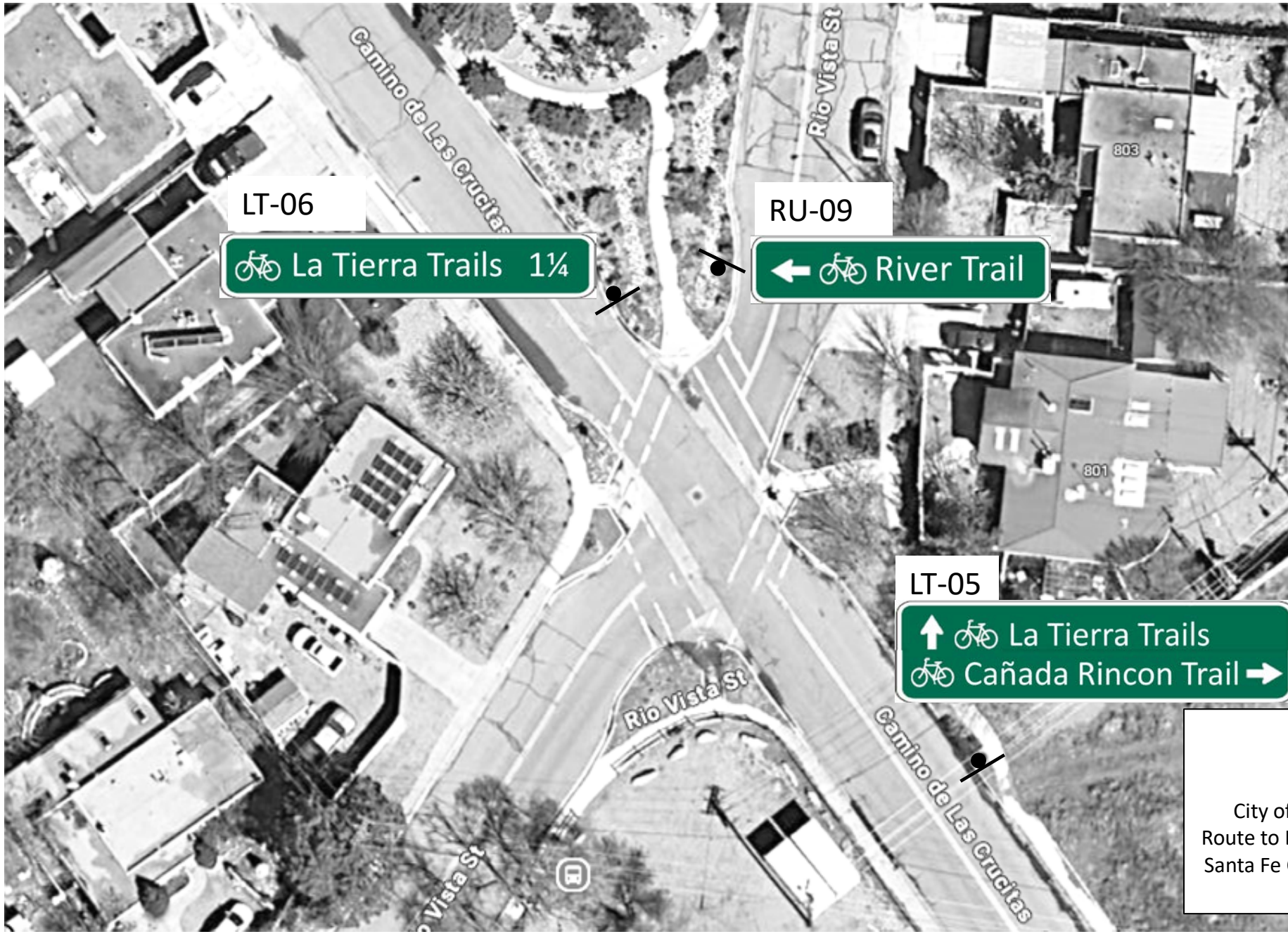
LT-04

Camino de las Crucitas
← Trails Downtown →

Gonzales
Community
School



Route to La Tierra Trails (3): Camino de las Crucitas at Rio Vista



LT-06

🚲 La Tierra Trails 1 1/4

RU-09

🚲 River Trail ←

LT-05

🚲 La Tierra Trails ↑
🚲 Cañada Rincon Trail →



Route to La Tierra Trails (4): Camino de las Crucitas at Alamo Dr



Route to La Tierra Trails (5): Camino de las Crucitas at Buckman Rd.



 to La Tierra Trails
via Buckman Rd 

  via trail 

LT-08

LT-09


Alt Location on Utility pole –
(could require double-sized)



Route to La Tierra Trails (6): Buckman Rd. at Camino de los Montoyas

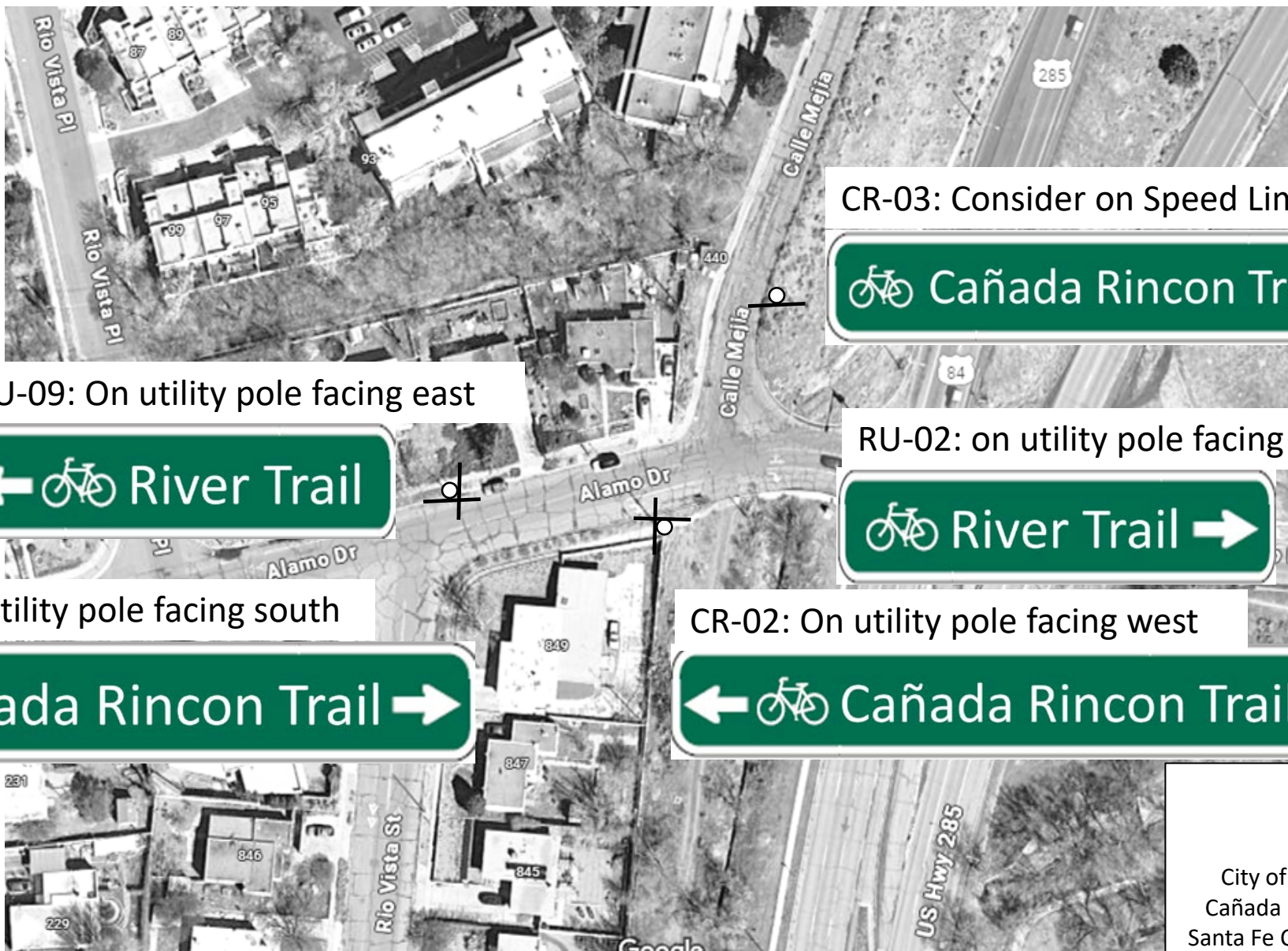


Route to La Tierra Trails (7): Paseo de Peralta (NM475) at W San Francisco (requires NMDOT approval)



LT-11
Plaza $\frac{3}{4}$ →

Cañada Rincon Trail (1): Rio Vista St. and Calle Mejia at Alamo Dr.



CR-03: Consider on Speed Limit 25 sign



RU-09: On utility pole facing east



RU-02: on utility pole facing north



CR-01: On utility pole facing south



CR-02: On utility pole facing west



Cañada Rincon Trail (2): Calle Mejia at Cañada Rincon Trail



CR-04: On back of "No Parking" Sign



R1-1 STOP Sign to replace Regulatory Sign "Path Users..."

Cañada Rincon Trail (3): Camino Francisca at Ave. Rincon



CR-05 (on speed limit signpost)

 Cañada Rincon Trail $\frac{3}{4}$



R-1-1 STOP Sign to replace
Regulatory Sign "Path Users..."



City of Santa Fe Bicycle Wayfinding
Cañada Rincon Trail Signage Locations
Santa Fe Conservation Trust, Feb. 6, 2025

Cañada Rincon Trail (4): Ave. Rincon at Cañada Rincon Trail (S)



CR-06 (Two-Sided) Perpendicular to road

Cañada Rincon Trail

CR-08

Tano Rd 1/2

CR-07 (Two-Sided) Perpendicular to Trail

Ave Rincon



Cañada Rincon Trail (5): Ave. Rincon at Cañada Rincon Trail (N)



CR-06 (Two-Sided) Perpendicular to road

Cañada Rincon Trail

CR-09

Tano Rd 1/3

CR-07 (Two-Sided) Perpendicular to Trail

Ave Rincon



Cañada Rincon Trail (6): Cañada Rincon Trail s. of Tano Rd.



CR-10: Facing South

Tano Rd →

Cañada Rincon Trail →

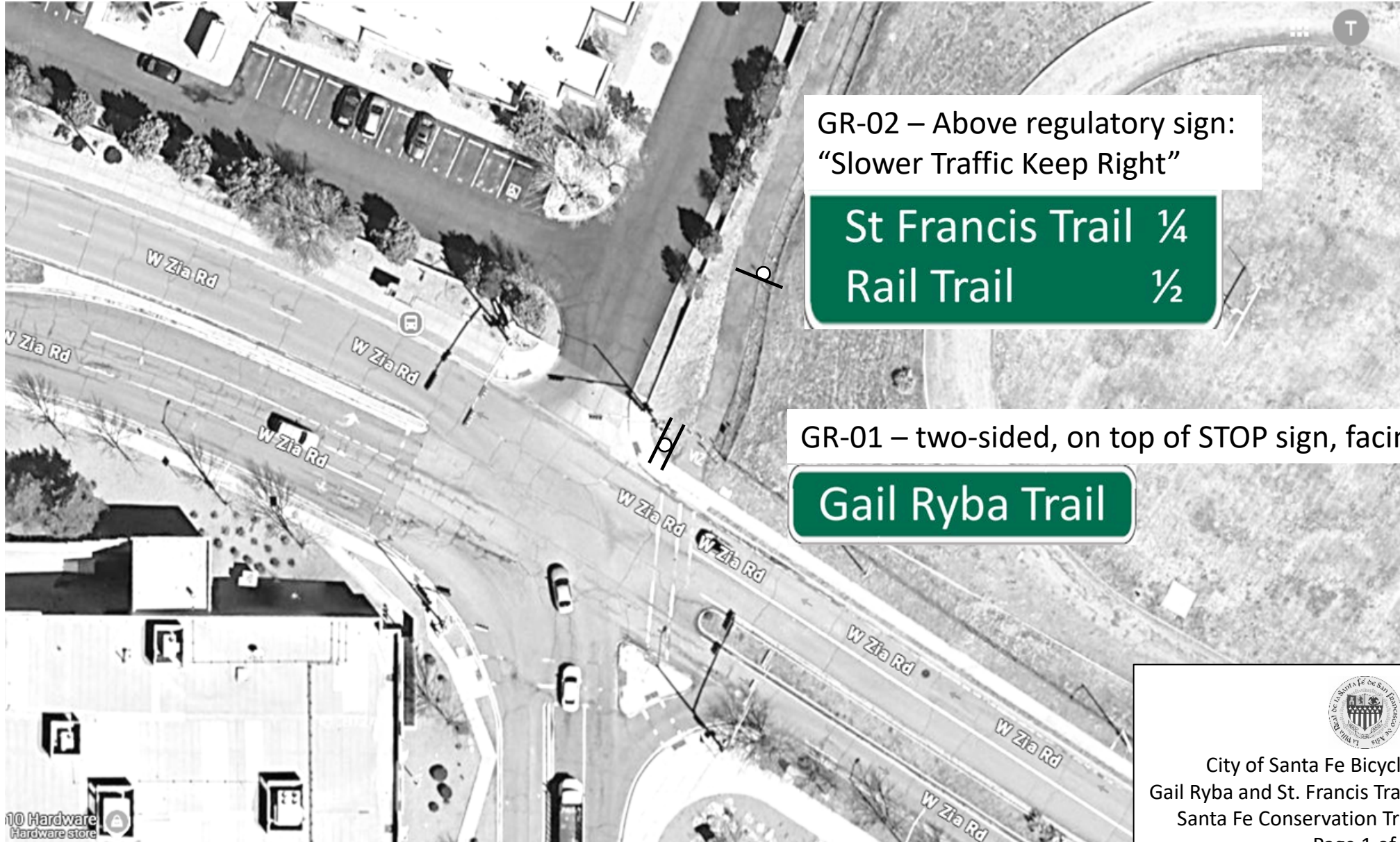
CR-11: Two-Sided, facing e-w,
arrows point south

← River Trail 2 3/4

River Trail 2 3/4 →

CR-1 On City Park Reg Sign

Gail Ryba and St Francis Trails (1): Gail Ryba Trail (a/k/a Zia Trail) at Zia Rd.



GR-02 – Above regulatory sign:
“Slower Traffic Keep Right”

St Francis Trail ¼
Rail Trail ½

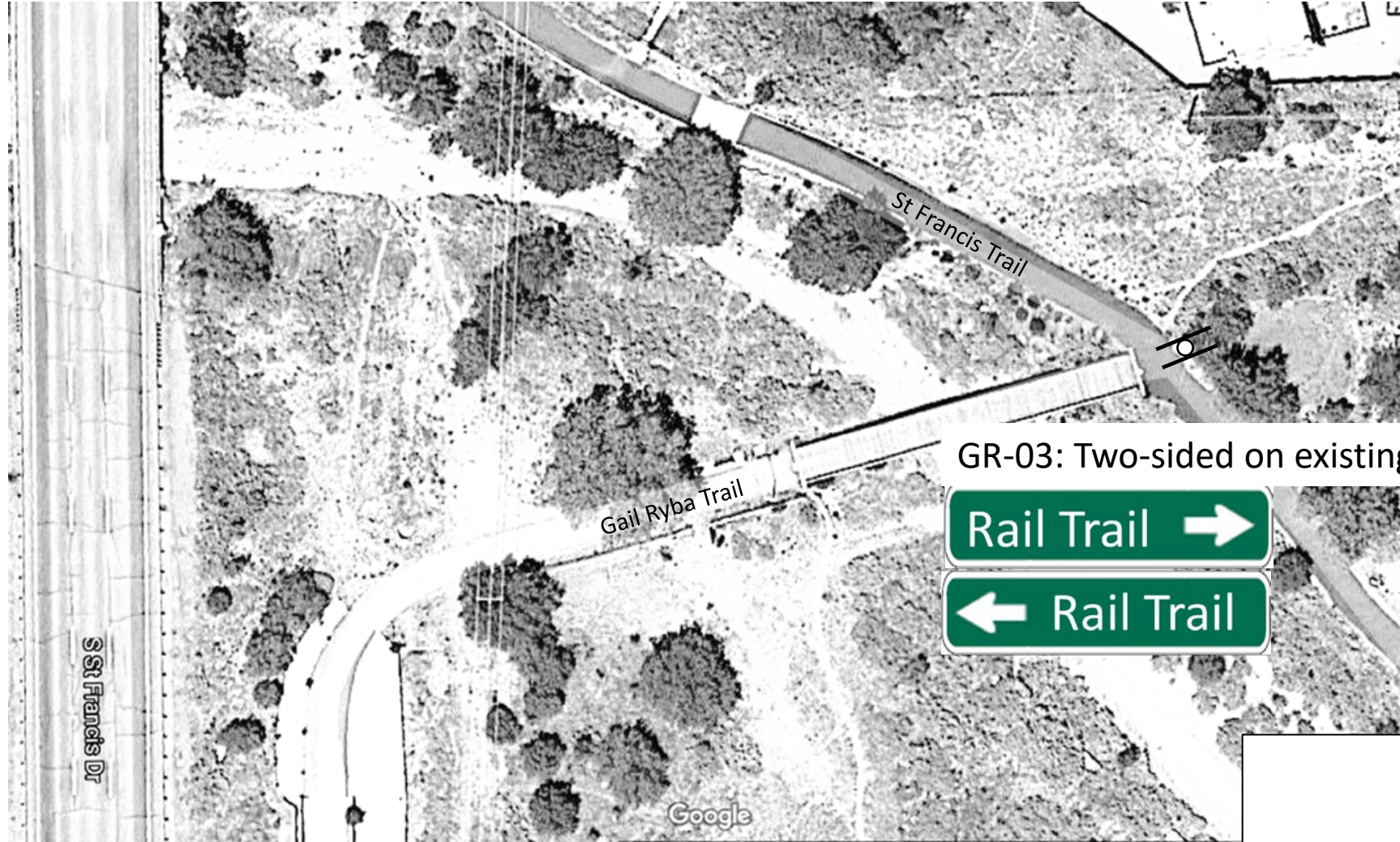
GR-01 – two-sided, on top of STOP sign, facing e-w

Gail Ryba Trail



Gail Ryba and St Francis Trails (2): Gail Ryba Trail at St. Francis Trail

↑ Siringo Rd. @ St. Francis Dr.



GR-03: Two-sided on existing assembly



Gail Ryba and St Francis Trails (3): Gail Ryba Trail at Rail Trail



Post is already in place

Note: this is the second time these plaques will be replaced.

Is there more secure hardware for this particular location?

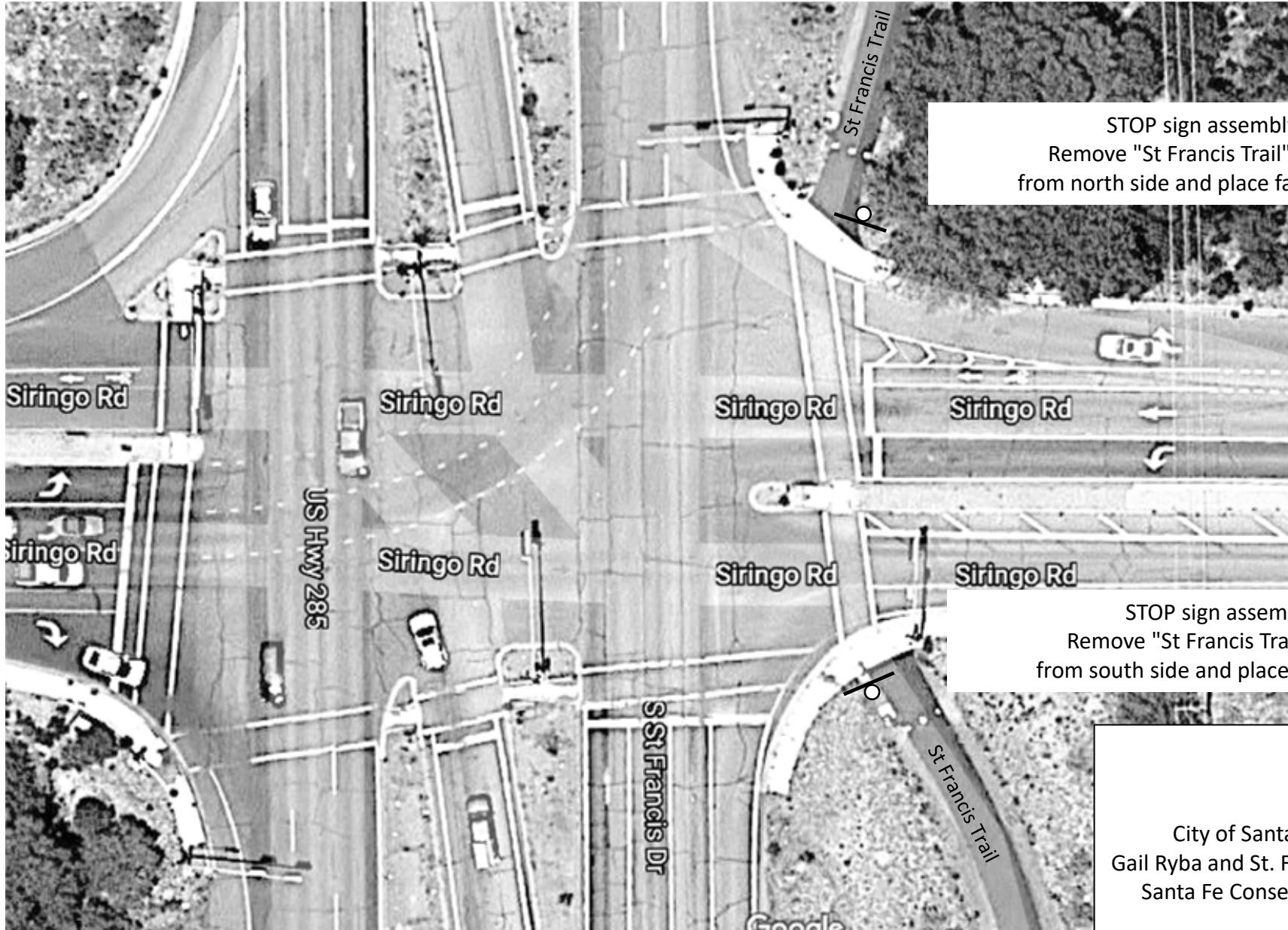


Gail Ryba and St Francis Trails (4): Zia Rd at St. Francis Dr.



STOP sign assembly:
Remove "St Francis Trail" Plaque
from north side and place facing south

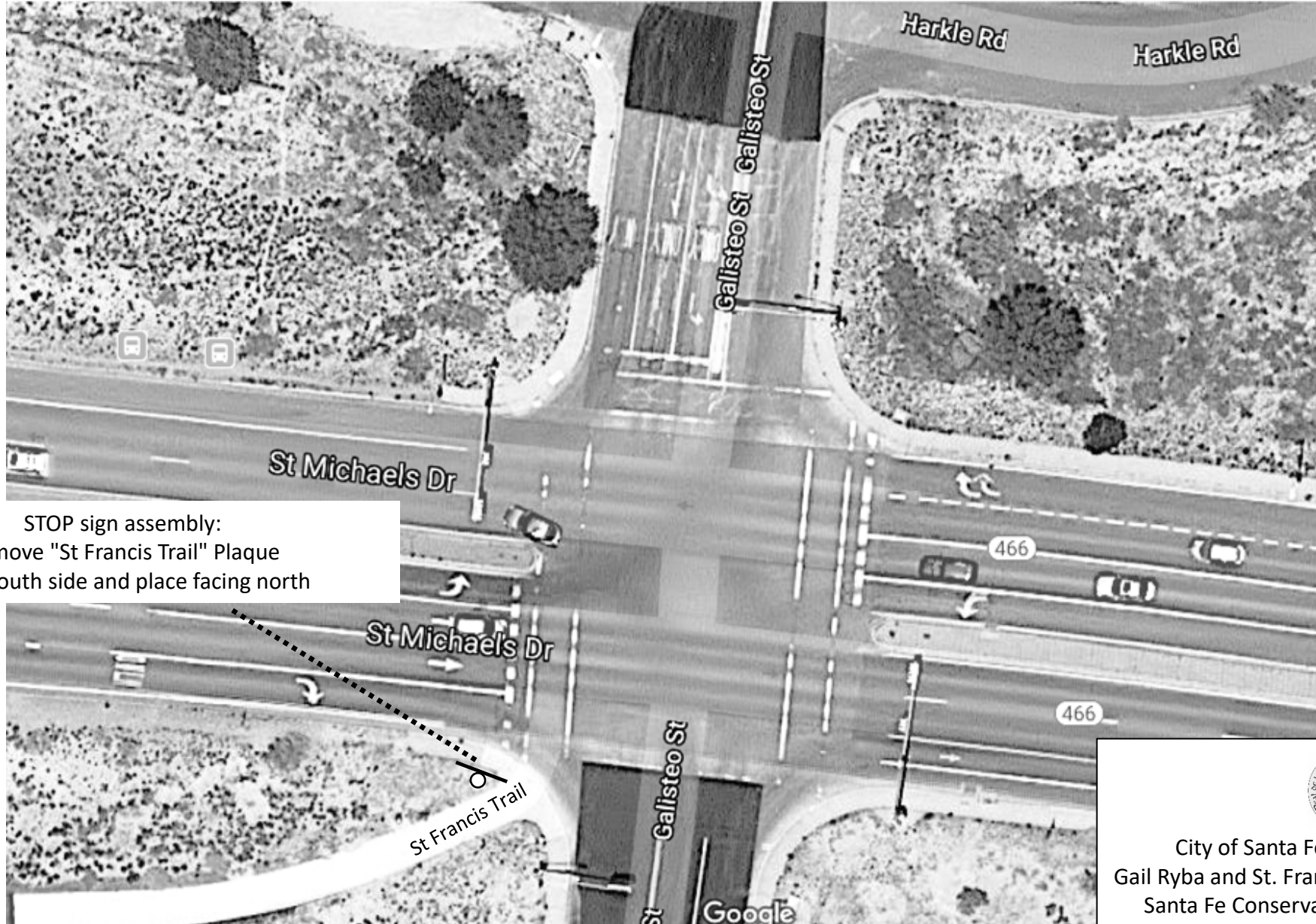
Gail Ryba and St Francis Trails (5): Siringo Rd at St. Francis Dr.



STOP sign assembly:
Remove "St Francis Trail" Plaque
from north side and place facing south

STOP sign assembly:
Remove "St Francis Trail" Plaque
from south side and place facing north

Gail Ryba and St Francis Trails (6): Galisteo St at St. Michael's Dr.



STOP sign assembly:
Remove "St Francis Trail" Plaque
from south side and place facing north

Wayfinding Signs for Arroyo Chamisos Trail (1): At Villa Linda Park



Arroyo de los Chamisos Trail
Genoveva Chavez Ctr 1¼
Rail Trail at Siringo Rd 3¼
Railyard 5½

AC-04
Arroyo de los Chamisos Trail
Nava Ade 1/8
Las Soleras Park 1½

AC-02 Two-sided - Facing N-S, arrows point west

Villa Linda Park
Santa Fe Place →
Bus Station

Villa Linda Park
← Santa Fe Place
Bus Station

AC-03 Same assembly, facing west

Arroyo de los Chamisos Trail
← Downtown Nava Ade →



Wayfinding Signs for Arroyo Chamisos Trail (2): Santa Fe Place Mall at Bus Station



Villa Linda Park

SANTA FE PLACE MALL
South Side Transit Center

AC-27 – facing north



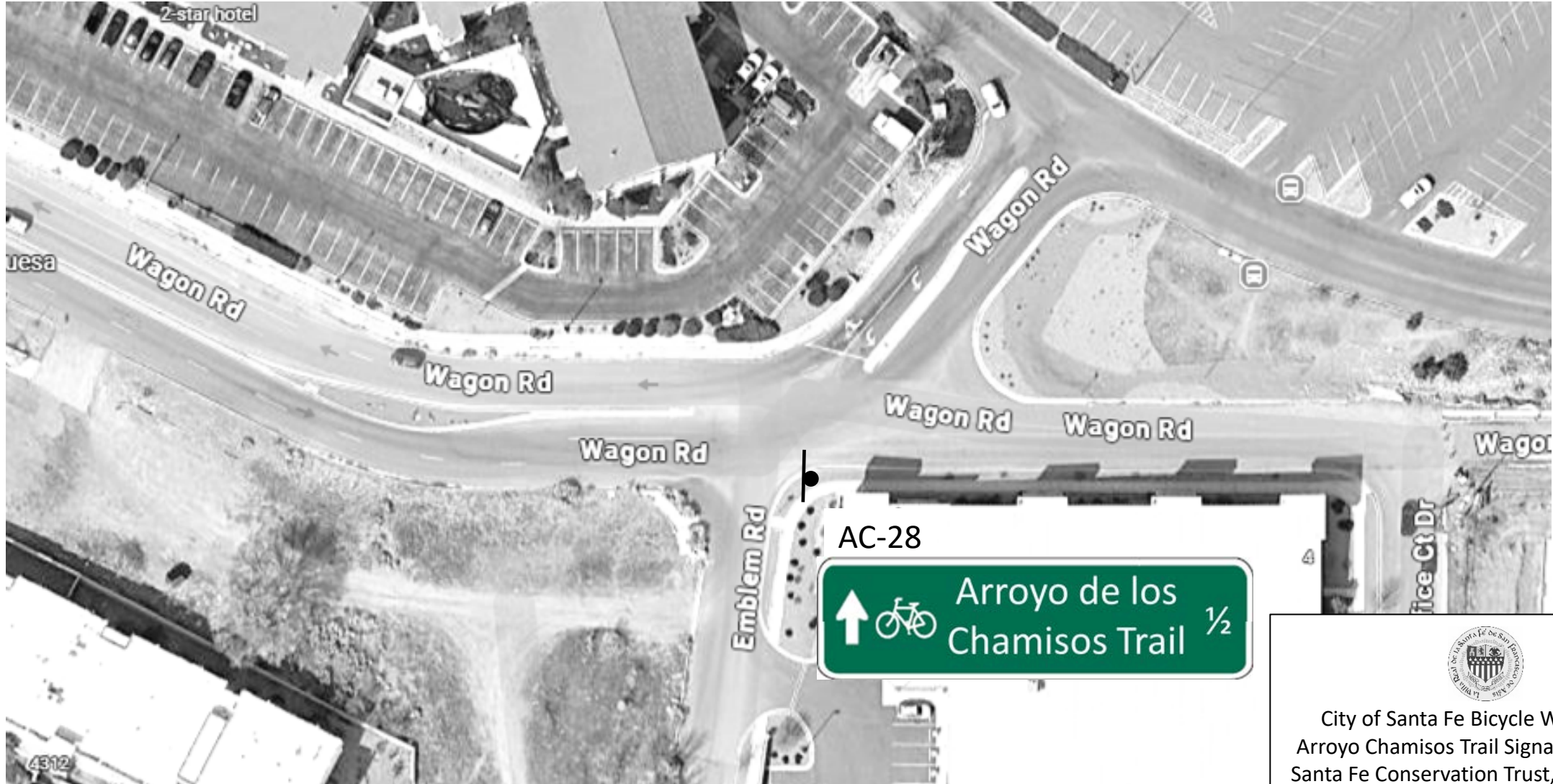
AC-28 – facing west



AC-05



Wayfinding Signs for Arroyo Chamisos Trail (3): Wagon Rd at Emblem Rd



Wayfinding Signs for Arroyo Chamisos Trail (4): Big Sky Rd at Lost Feather



AC-06 Facing North

Arroyo Chamisos Trail →

AC-07 Facing South

Arroyo de los Chamisos Trail
Villa Linda Park ¼
Genoveva Chavez Ctr 1½
Rail Trail at Siringo Rd 3½



Wayfinding Signs for Arroyo Chamisos Trail (5): Vicinity of Silent Wing



AC-10: Two Sided, Facing E-W

Arroyo Chamisos Trail

Silent Wing

AC-11: Two Sided:
Facing N-S

AC-12: Facing West

Arroyo Chamisos Trail →

← Arroyo Chamisos Trail

AC-09: Facing N

← to Arroyo Chamisos Trail
via Nava Ade Trails
Las Soleras Park 1

AC-13: Facing South

AC-14

Arroyo Chamisos Trail E →
← Arroyo Chamisos Trail W

AC-08

Arroyo de los Chamisos Trail
Villa Linda Park ½
Genoveva Chavez Ctr 2
Rail Trail at Siringo Rd 4



Wayfinding Signs for Arroyo Chamisos Trail (6): Dancing Ground at Nava Ade Trail

AC-15: Two Sided, Facing N-S – Arrows point west



Facing N



Facing S

AC-16: Two Sided, Facing E-W – Arrows point north



Facing E



Facing W



Wayfinding Signs for Arroyo Chamisos Trail (7): Nava Ade Trail n of Las Soleras Trail



AC-06



AC-17: Two Sided, Facing N-S – Arrows point west



Facing N



Facing S

AC-18: Two Sided: Facing E-W – Arrows point north

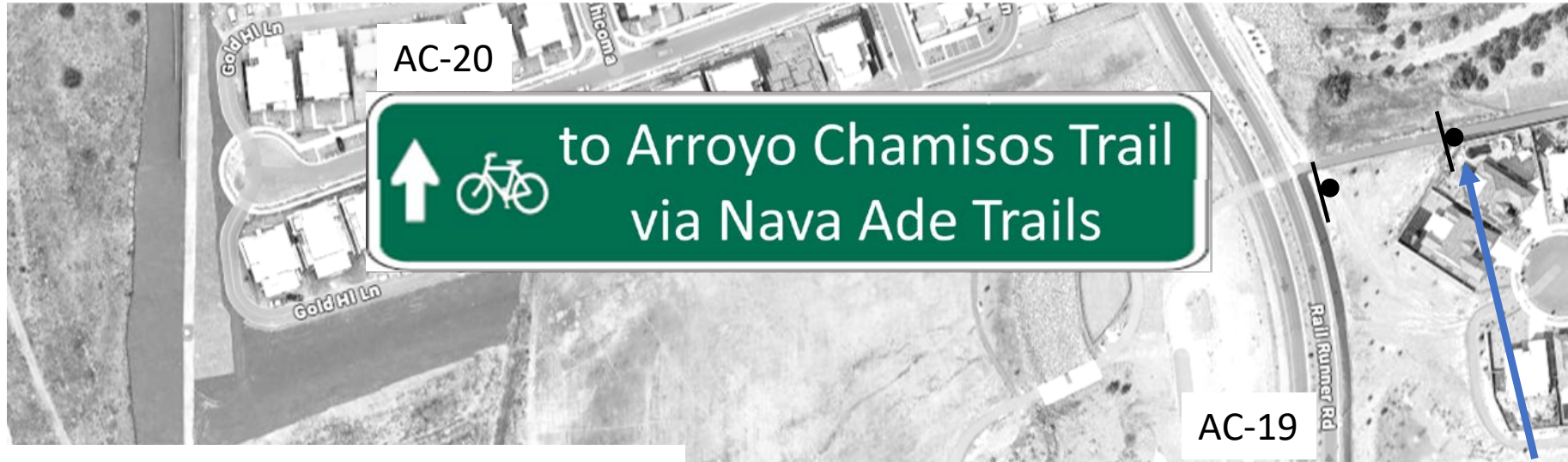


Facing E



Facing W

Wayfinding Signs for Arroyo Chamisos Trail (8): Las Soleras Trail at Rail Runner Rd.



AC-20

↑  to Arroyo Chamisos Trail
via Nava Ade Trails

AC-19

to Arroyo de los Chamisos Trail

Villa Linda Park	1½
Genoveva Chavez Ctr	3
Rail Trail at Siringo Rd	5

At NE corner of Trail Junction W of Las Soleras Park

AC-21: Facing North

← Las Soleras Park

AC-22: Facing South

to Arroyo Chamisos Trail E
↑ via Governor Miles Rd
via Nava Ade Trails →



Wayfinding Signs for Arroyo Chamisos Trail (9): Las Soleras Trail at Gov Miles Rd

AC-24 Two Sided: Facing N-S – Arrows point east



AC-25: Two Sided: Facing E-W – Arrows point southwest



AC-23



Look for
Unused sign post anchor



Wayfinding Signs for Arroyo Chamisos Trail (10): Gov Miles Rd at Waking Sky



AC-26: On Speed Hump Sign

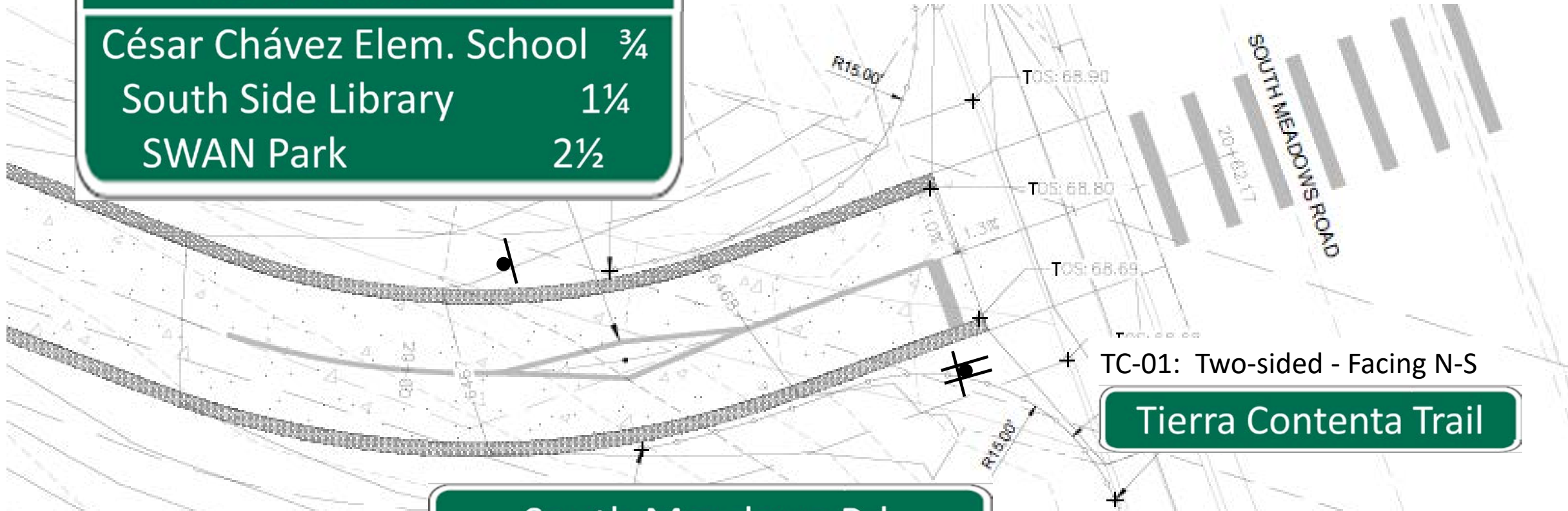


Wayfinding Signs for Tierra Contenta Trail (1): S Meadows Rd

TC-03

Tierra Contenta Trail

César Chávez Elem. School	¾
South Side Library	1¼
SWAN Park	2½



TC-02: Facing West

South Meadows Rd

← Sweeney ES Ortiz MS →

← Downtown via Rufina St

TC-01: Two-sided - Facing N-S

Tierra Contenta Trail

Wayfinding Signs for Tierra Contenta Trail (2): Ave Contenta



TC-01: Two-sided - Facing E-W: Above STOP Sign & Below "Avenida Contenta" plaque
Replacing "Arroyo Chamisos Urban Trail" (Remove and Salvage)

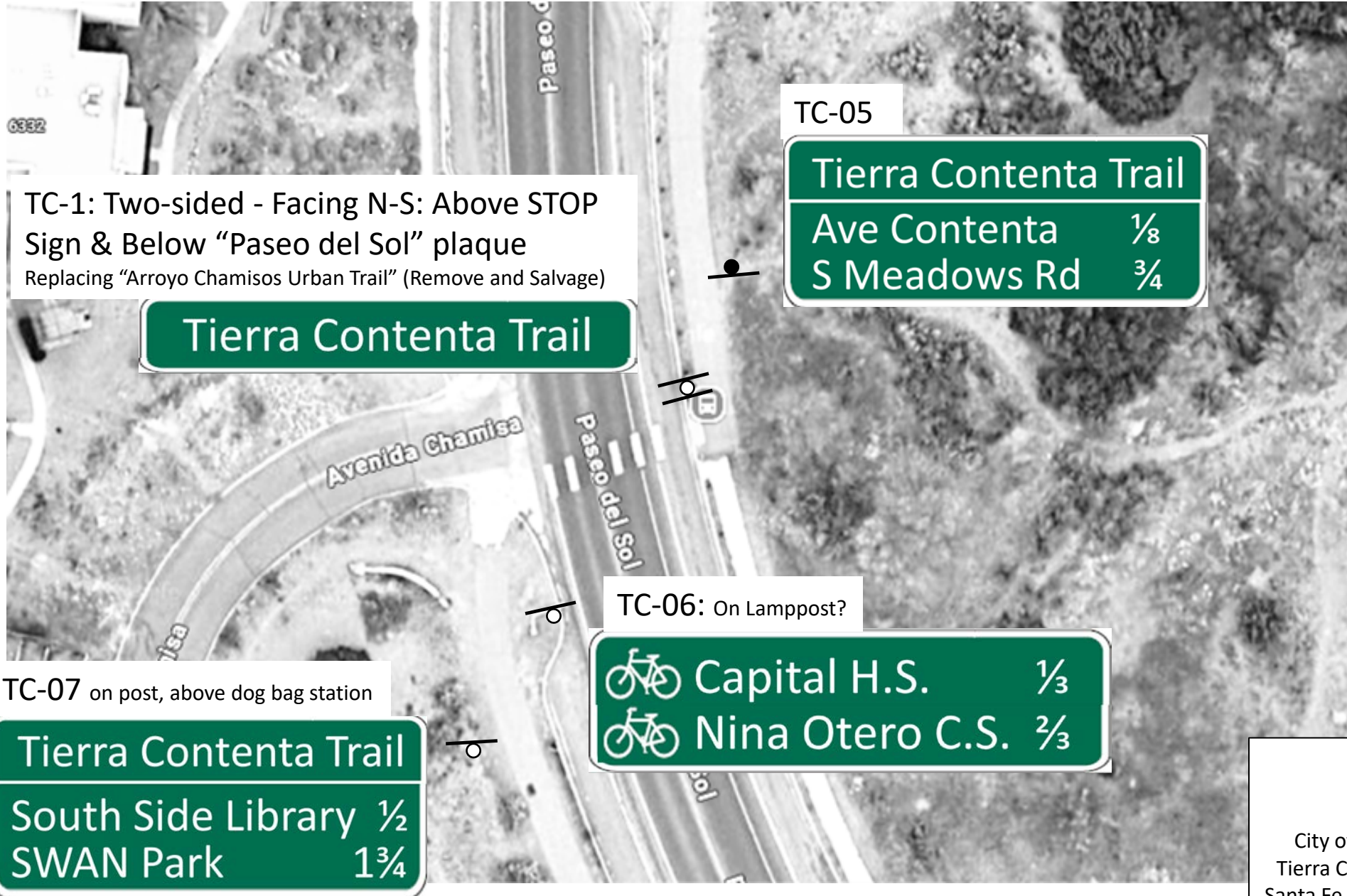
Tierra Contenta Trail

TC-04

César Chávez E.S. 1/4
Capital High School 1/2
Nina Otero C.S. 3/4



Wayfinding Signs for Tierra Contenta Trail (3): Paseo del Sol



TC-1: Two-sided - Facing N-S: Above STOP Sign & Below "Paseo del Sol" plaque
Replacing "Arroyo Chamisos Urban Trail" (Remove and Salvage)

Tierra Contenta Trail

TC-05

Tierra Contenta Trail
Ave Contenta 1/8
S Meadows Rd 3/4

TC-06: On Lamppost?

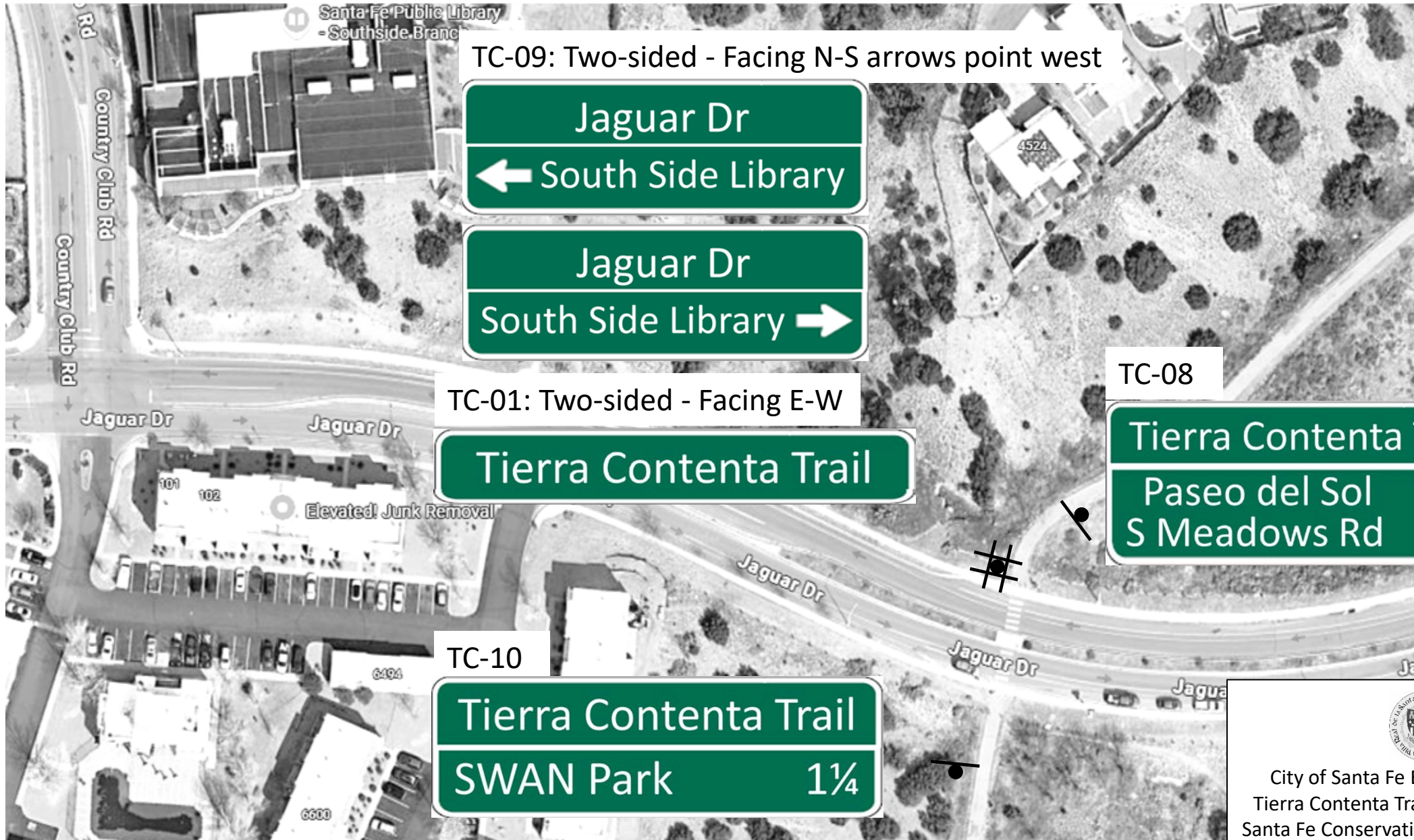
 Capital H.S. 1/3
 Nina Otero C.S. 2/3

TC-07 on post, above dog bag station


Tierra Contenta Trail
South Side Library 1/2
SWAN Park 1 3/4




Wayfinding Signs for Tierra Contenta Trail (4): Jaguar Dr



Wayfinding Signs for Tierra Contenta Trail (5): Access to Jaguar Dr near Camino Unido



Wayfinding Signs for Tierra Contenta Trail (6): SWAN Park




Plaque #	Image	size	Text	Color	Quantity	Two-Sided?
AQ 1		24x12	Rail Trail→, Acequia Trail →	white on green	1	
AQ 2		24x12	↑ Railyard, Rail Trail South→	white on green	1	
AQ 3		24x12	← Rail Trail, Acequia Trail →	white on green	1	
AQ 4		30x18	Acequia Trail →, Railyard→, ↑ Rail Trail South	white on green	1	
AQ 4.5		30x12	← Acequia Trail, ← Railyard	white on green	1	
AQ 5		24x12	↑ Railyard, ← Rail Trail South	white on green	1	
AQ 6		24x12	← Shoofly St, Shoofly St→	white on green	1	two-sided
AQ 7		30x12	↑ Acequia Trail, Ashbaugh Park ¾	white on green	1	
AQ 8		24x18	to Acequia Trail, ↖ via trail, via road ↗	white on green	1	
AQ 9		30x6	Acequia Trail W	white on green	1	two-sided
AQ 10		30x6	Acequia Trail E→, ← Acequia Trail E	white on green	1	two-sided
AQ 11		30x12	↖ Acequia Trail, River Trail ↗	white on green	1	
AQ 12		18x6	Montaño St	white on green	2	two-sided

Plaque #	Image	size	Text	Color	Quantity	Two-Sided?
AQ 13		24x6	Acequia Trail	white on green	5	two-sided
AQ 14		30x18	↑ Acequia Trail, Ashbaugh Park ½, Rufina St 2	white on green	1	
AQ 15		24x12	Acequia Trail, ↑ Otowi Dr	white on green	1	
AQ 16		24x12	← Acequia Trail	white on green	1	
AQ 17		30x6	← Acequia Trail	white on green	3	
AQ 18		30x18	↑ Acequia Trail, Maclovía Park ½, Rufina St 1¼	white on green	1	
AQ 19		30x12	↑ Acequia Trail, River Trail →	white on green	1	
AQ 20		30x18	↑ Acequia Trail, Ashbaugh Park ½, Railyard 2	white on green	1	
AQ 21		30x12	← River Trail, Frenchy's Field ½	white on green	1	
AQ 22		30x12	↑ River Trail, ← Acequia Trail →	white on green	1	
AQ 23		24x18	Acequia Trail, ← Railyard, Rufina St →	white on green	1	
AQ 24		30x18	↑ Acequia Trail; Maclovía Park ¼, Rufina St 1	white on green	1	
AQ 25		30x6	← River Trail ½, River Trail ½ →	white on green	1	two-sided

Plaque #	Image	size	Text	Color	Quantity	Two-Sided?
AQ 26		30x18	Acequia Trail, Ashbaugh Park 3/4, Railyard 2/4	white on green	1	
AQ 27		18x6	River Trail	white on green	1	
AQ 28		18x6	River Trail	white on green	4	two-sided
AQ 29		30x12	← Ave Cristobal Colon, Acequia Trail 1/2, Ave Cristobal Colon, Acequia Trail 1/2 →	white on green	1	two-sided
AQ 30		30x18	River Trail, ← Downtown 2 3/4, Romero Park 2 3/4 →	white on green	1	
AQ 31		30x18	River Trail, ← Romero Park 2 3/4, Downtown 2 3/4 →	white on green	1	
AQ 32		30x18	Frenchy's Field, Osage Ave 1/4, Acequia Trail 1/2 →	white on green	1	
AQ 33		30x18	Frenchy's Field, ← Osage Ave 1/4, Acequia Trail 1/2	white on green	1	
AQ 34		24x6	River Trail ↗	white on green	1	
AQ 35		30x6	← River Trail 1/4, River Trail 1/4 →	white on green	1	two-sided
AQ 36		30x6	← Acequia Trail 1/3, Acequia Trail 1/3 →	white on green	1	two-sided













Plaque #	Image	size	Text	Color	Quantity	Two-Sided?
AQ 37		30x12	Acequia Trail West, ↑via Maclovía Park	white on green	1	
AQ 38		24x6	←via Rosina St	white on green	1	
AQ 39		30x6	Acequia Trail →	white on green	3	
AQ 40		30x6	←Acequia Trail E	white on green	1	
R 1-1		18x18	STOP	white on red	4	
AQ 41		30x12	Maez Rd, Acequia Trail E→; ←Maez Rd, Acequia Trail E	white on green	1	two-sided
AQ 42		24x12	Acequia Trail, ↑Maez Rd	white on green	1	
AQ 43		30x6	←Acequia Trail	white on green	1	
AQ 44		24x6	↑(wheelchair symbol) ADA Route	white on green	1	
AQ 45		30x18	Acequia Trail, Ashbaugh Park 1, Railyard 2½	white on green	1	
AQ 46		24x6	←(wheelchair symbol) ADA Route	white on green	1	
AQ 47		24x6	La Cieneguita	white on green	1	two-sided
AQ 48		24x18	Acequia Trail, Harrison Rd ⅛, Rufina St ¼	white on green	1	
AQ 49		30x24	↑Acequia Trail, Hmnos Rdgz Park ⅛, Ashbaugh Park 1¼, Railyard 2¾	white on green	1	
AQ 50		24x6	Harrison Rd	white on green	1	two-sided





AQ	51		30x6	←Rufina St	white on green	1	
----	----	---	------	------------	----------------	---	--

Plaque #	Image	size	Text	Color	Quantity	Two-Sided?
RU 1		30x18	Siler Rd ¼, S Meadows Rd ¾, South Side Library 5	white on green	1	
RU 2		24x6	River Trail →		3	
RU 3		30x18	↑ River Trail, ← South Side, Acequia Trail →	white on green	1	
RU 4		30x12	← Acequia Trail E, South Side →	white on green	1	
RU 5		24x12	↑ Acequia Trail, ← River Trail	white on green	1	
RU 6		18x6	Siler Rd	white on green	2	two-sided
RU 7		30x24	River Trail; Frenchy's Field 1, Alto Park 2½, Downtown 3½	white on green	1	
RU 8		30x24	River Trail; Henry Lynch Rd ½, Reunity Farm ¾, Romero Park 1¾	white on green	1	
RU 9		24x6	← River Trail	white on green	3	
RU 10		24x6	No Shoulder next ¼ mile	black on orange	2	
RU 11		30x12	S Meadows Rd 2, S Side Library 4	white on green	1	
RU 12		24x6	← River Trail, River Trail →	white on green	1	two-sided
RU 13		18x6	Agua Fria St	white on green	1	two-sided
RU 14		30x6	← Henry Lynch Rd, Henry Lynch Rd →	white on green	1	two-sided



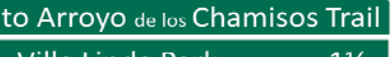
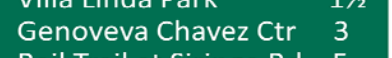





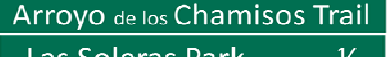


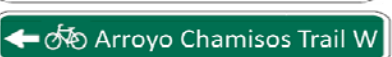







RU	15		30x30	River Trail, Siler Rd ½, Frenchy's Field 1½, Alto Park 3, Downtown 4	white on green	1		
RU	16		30x18	River Trail; Reunity Farm ½, Romero Park 1¼	white on green	1		
RU	17		36x24	S Meadows Rd, ↑Acequia Trail West, ←Tierra Contenta Trail, El Camino Real Academy→	white on green	1		
RU	18		36x24	Rufina St, Siler Rd 2¾, Acequia Trail E, 3½, Downtown via River Trail 7¼	white on green	1		
RU	19		30x12	← Downtown, Acequia Trail W→	white on green	1		
RU	20		36x18	Sweeney Elem School ½, Tierra Contenta Trail ¾, Ortiz Middle School 1	white on green	1		
RU	21		30x12	←Acequia Trail W, Downtown→	white on green	1		

Plaque #	Image	size	Text	Color	Quantity	Two-Sided?
LT 1		30x12	to La Tierra Trails, Cañada Rincon Trail →, ←to La Tierra Trails, Cañada Rincon Trail	white on green	1	two-sided
LT 2		24x18	River Trail, ← Downtown 1/2, Alto Park 1/4 →	white on green	1	
LT 3		30x12	La Tierra Trails 2, Cañada Rincon Trail 1 1/4	white on green	1	
LT 4		30x12	Camino de las Crucitas, ←Trails, Downtown →	white on green	1	
LT 5		30x12	↑ La Tierra Trails, Cañada Rincon Trail →	white on green	1	
LT 6		30x6	La Tierra Trails 1 1/4	white on green	1	
LT 7		30x6	La Tierra Trails 1	white on green	1	
LT 8		36x12	to La Tierra Trails, via Buckman Rd ↗	white on green	1	
LT 9		30x6	via trail →	white on brown	1	
LT 10		30x6	La Tierra Trails	white on green	1	
LT 11		24x6	Plaza 3/4 →	white on green	1	



Plaque #	Image	size	Text	Color	Quantity	Two-Sided?
CR 1		36x6	Canada Riñcon Trail→	white on green	2	
CR 2		36x6	←Canada Riñcon Trail	white on green	1	
CR 3		36x6	Canada Riñcon Trail ½	white on green	1	
CR 4		30x6	←River Trail ¼	white on green	1	
CR 5		36x6	Canada Riñcon Trail ¾	white on green	1	
CR 6		24x6	Canada Riñcon Trail	white on green	2	two-sided
CR 7		18x6	Ave Rincon	white on green	2	two-sided
CR 8		18x6	Tano Rd ½	white on green	1	
CR 9		18x6	Tano Rd ⅓	white on green	1	
CR 10		18x6	Tano Rd →	white on green	1	
CR 11	 	30x6	←River Trail 2¾, River Trail 2¾→	white on green	1	two-sided

Plaque #	Image	size	Text	Color	Quantity	Two-Sided?
GR 1		24x6	Gail Ryba Trail	white on green	2	two-sided
GR 2		30x12	St Francis Trail 1/4, Rail Trail 1/2	white on green	1	
GR 3		24x6	← Rail Trail, Rail Trail →	white on green	1	two-sided
GR 4		18x6	Rail Trail	white on green	2	two-sided

Plaque #	Image	size	Text	Color	Quantity	Two-Sided?
AC 1		36x24	Arroyo de los Chamisos Trail, Genoveva Chavez Ctr 1¼, Rail Trail at Siringo Rd 3¼, Railyard 5½	white on green	1	
AC 2		30x18	← Villa Linda Park, Santa Fe Place, Bus Station, Villa Linda Park, Santa Fe Place, Bus Station →	white on green	1	two-sided
AC 3		36x12	Arroyo de los Chamisos Trail, ← Downtown Nava Ade →	white on green	1	
AC 4		36x18	Arroyo de los Chamisos Trail, Nava Ade ½, Las Soleras Park 1½	white on green	1	
AC 5		30x12	← Arroyo de los Chamisos Trail ¼	white on green	1	
AC 6		36x6	Arroyo Chamisos Trail →	white on green	2	
AC 7		36x24	Arroyo de los Chamisos Trail, Villa Linda Park ¼, Genoveva Chavez Ctr 1½, Rail Trail at Siringo Rd 3½	white on green	1	
AC 8		36x24	Arroyo de los Chamisos Trail, Villa Linda Park ½, Genoveva Chavez Ctr 2, Rail Trail at Siringo Rd 4	white on green	1	
AC 9		36x18	← to Arroyo Chamisos Trail, via Nava Ade Trails, Las Soleras Park 1	white on green	1	
AC 10		30x6	Arroyo Chamisos Trail	white on green	1	two-sided
AC 11		18x6		white on green	1	two-sided
AC 12		36x6	Arroyo Chamisos Trail →	white on green	1	
AC 13		36x6	← Arroyo Chamisos Trail	white on green	1	
AC 14		36x12	Arroyo Chamisos Trail E →, ← Arroyo Chamisos Trail W	white on green	1	
AC 15		36x6	Arroyo Chamisos Trail →; ← ↑ Arroyo Chamisos Trail (with bike symbols)	white on green	1	two-sided
AC 16		36x6	Arroyo Chamisos Trail ↑ →; ← Arroyo Chamisos Trail (with bike symbols)	white on green	1	two-sided
AC 17		36x6	Arroyo Chamisos Trail →; ← ↑ Arroyo Chamisos Trail	white on green	1	two-sided

AC	18	 	36x6	Arroyo Chamisos Trail ↑→; ← Arroyo Chamisos Trail	white on green	1	two-sided	
AC	19	   	36x24	to Arroyo de los Chamisos Trail, Villa Linda Park 1½, Genoveva Chavez Ctr 3, Rail Trail at Siringo Rd 5	white on green	1		
AC	20		36x12	↑ to Arroyo Chamisos Trail, via Nava Ade Trails	white on green	1		
AC	21		30x6	← Las Soleras Park	white on green	1		
AC	22	  	36x18	to Arroyo Chamisos Trail E, ↑ via Governor Miles Rd, via Nava Ade Trails→	white on green	1		
AC	23		36x12	Arroyo de los Chamisos Trail, Las Soleras Park ½	white on green	1		
AC	24	 	36x6	← to Arroyo Chamisos Trail E, to Arroyo Chamisos Trail E→	white on green	1	two-sided	
AC	25	 	36x6	← Arroyo Chamisos Trail W, to Arroyo Chamisos Trail W→	white on green	1	two-sided	
AC	26		36x6	← Arroyo Chamisos Trail E	white on green	1		
AC	27		24x12	Bus Station, Wagon Rd→	white on green	1		
AC	28		36x6	← Arroyo Chamisos Trail	white on green	1		
AC	29		30x12	↑ Arroyo de los Chamisos Trail ½	white on green	1		


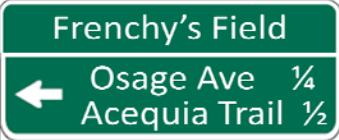





Plaque #	Image	size	Text	Color	Quantity	Two-Sided?
TC 1		30x6	Tierra Contenta Trail	white on green	4	two-sided
TC 2		36x18	South Meadows Rd, ←Sweeney ES Ortiz MS→, ←Downtown via Rufina St	white on green	1	
TC 3		36x24	Tierra Contenta Trail, Cesar Chavez Elem School ¾, South Side Library 1¼, SWAN Park 2½	white on green	1	
TC 4		30x18	Cesar Chavez E.S. ¼, Capital High School ½, Nina Otero C.S. ¾	white on green	1	
TC 5		30x18	Tierra Contenta Trail, Ave Contenta ¼, S Meadows Rd ¾	white on green	1	
TC 6		30x12	Capital H.S. ½, Nina Otero C.S. ¾	white on green	1	
TC 7		30x18	Tierra Contenta Trail, South Side Library ½, SWAN Park 1¾	white on green	1	
TC 8		30x12	Tierra Contenta Trail, Paseo del Sol ½, S Meadows Rd 1¼	white on green	1	
TC 9		30x12	←Jaguar Dr, South Side Library; Jaguar Dr, South Side Library→	white on green	1	two-sided
TC 10		30x12	Tierra Contenta Trail, SWAN Park 1¼	white on green	1	
TC 11		36x18	↑Jaguar Dr, ←Tierra Contenta Trail, SWAN Park ½	white on green	1	
TC 12		36x18	Tierra Contenta Trail, ↑South Side Library ¾, SWAN Park ½→	white on green	1	
TC 13		30x24	Tierra Contenta Trail, South Side Library 1½, Paseo del Sol 1¼, S Meadows Dr 2½	white on green	1	

Plaque #	Image	size	Text	Color	Quantity	Two-Sided?
RT 1		30x12	Montezuma Ave, ← River Trail Plaza →	white on green	1	
RT 2		24x6	Plaza ½	white on green	1	

Plaque #	location1	location2	facing	Image	size	assembly	Text	Color	note	Agency if not City
AQ 1	Rail Trail	e of Alarid, s of RR tracks	east		24x12	existing	Rail Trail→, Acequia Trail →	white on green	Replace Bike Route and black-on-orange Acequia Trail plaques	NMDOT
AQ 2	Acequia Trail at Rail Trail	e of underpass	west		24x12	existing	↑Railyard, Rail Trail South→	white on green	Replace Bike Route Plaque	
AQ 3	Acequia Trail at Rail Trail	e of underpass	east		24x12	existing - same as above	←Rail Trail, Acequia Trail →	white on green	On back of AQ2	
AQ 4	St. Francis Dr.	west side, n of underpass	north		30x18	existing	Acequia Trail →, Railyard→, ↑Rail Trail South	white on green	Remove "Bike Route" and "Rail Trail North" plaques, facing north, replace with this	NMDOT
AQ 4.5	St. Francis Dr.	west side, n of underpass	south		30x12	existing - same as above	←Acequia Trail, ←Railyard	white on green	On back of AQ4	NMDOT
AQ 5	Acequia Trail	w of underpass	west		24x12	existing	↑Railyard, ←Rail Trail South	white on green	Remove "Bike Route" plaque facing west, replace with this	
AQ 6	Acequia Trail	Footbridge at Fayette St	e-w		24x12	existing	←Shoofly St, Shoofly St→	white on green	two-sided - arrows point south	
AQ 7	Potencia St	e of Baca, w of footbridge (s side of street)	east		30x12	new	↑Acequia Trail, Ashbaugh Park ¾	white on green		
AQ 8	Potencia St	e of Baca (s side of street)	east		24x18	existing	to Acequia Trail, ↖ via trail, via road↗	white on green	Place on back of Existing Assembly – "Bike Route – Acequia Trail"	
AQ 9	Acequia Trail	Baca St.	n-s		30x6	existing	Acequia Trail W	white on green	two-sided	
AQ 10	Acequia Trail	Baca St.	e-w		30x6	existing - same as above	Acequia Trail E→, ←Acequia Trail E	white on green	two-sided: arrows point north	

Plaque #	location1	location2	facing	Image	size	assembly	Text	Color	note	Agency if not City
AQ 11	Ave. C. Colon	e of Montaño St	east		30x12	existing	↖Acequia Trail, River Trail↗	white on green		
AQ 12	Acequia Trail	Montaño St w of C Colon	n-s		18x6	existing	Montaño St	white on green	two-sided; Remove existing faded plaque facing west	
AQ 13	Acequia Trail	Montaño St w of C Colon	e-w		24x6	existing - same as above	Acequia Trail	white on green	two-sided, other plaques for Acequia Trail C	
AQ 14	Montaño St	w of Acequia Trail	east		30x18	existing	↑Acequia Trail, Ashbaugh Park 1/2, Rufina St 2	white on green		
AQ 12	Acequia Trail	Montaño St s of Ashbaugh Park	n-s		18x6	new	Montaño St	white on green	two-sided	
AQ 13	Acequia Trail	Montaño St s of Ashbaugh Park	e-w		24x6	new - same as above	Acequia Trail	white on green	two-sided	
AQ 15	Acequia Trail	Ashbaugh Park - east of footbridge to Otowi Dr	east		24x12	new	Acequia Trail, ↑Otowi Dr	white on green		
AQ 16	Acequia Trail	Ashbaugh Park - east of footbridge to Otowi Dr	west		24x12	new - same as above	←Acequia Trail	white on green		
AQ 17	Otowi Dr.	W of Acequia Trail / San Jose St.	west		30x6	existing	←Acequia Trail	white on green	other plaques for Acequia Trail Central and Rufina	
AQ 18	Otowi Dr.	W of Acequia Trail / San Jose St.	east		30x18	existing	↑Acequia Trail, Maclovía Park 1/2, Rufina St 1 1/4	white on green		
AQ 19	Otowi Dr.	e of Osage	east		30x12	new	↑Acequia Trail, River Trail→	white on green		
AQ 20	Otowi Dr.	Osage	west		30x18	existing	Acequia Trail, Ashbaugh Park 1/2, Railyard 2	white on green		
AQ 21	Otowi Dr.	Osage	west		30x12	existing - same as above	←River Trail, Frenchy's Field 1/2	white on green		

Plaque #	location1	location2	facing	Image	size	assembly	Text	Color	note	Agency if not City
AQ 22	Otowi Dr.	Osage	south		30x12	existing - same as above	↑ River Trail, ← Acequia Trail →	white on green		
AQ 23	Osage	n of Otowi	north		24x18	new	Acequia Trail, ← Railyard, Rufina St →	white on green		
AQ 24	Otowi Dr.	w of Osage	east		30x18	new	↑ Acequia Trail; Maclovio Park 1/4, Rufina St 1	white on green		
AQ 25	Otowi Dr.	w of Apache	e-w		30x6	new	← River Trail 1/2, River Trail 1/2 →	white on green	two-sided, arrows point north	
AQ 26	Otowi Dr.	e of Lujan	west		30x18	new	Acequia Trail, Ashbaugh Park 3/4, Railyard 2 1/4	white on green		
AQ 27	River Trail	w of Camino Alire underpass	south		18x6	existing	River Trail	white on green	location is missing this plaque	
AQ 28	Ave Cristobal Colon	River Trail	n-s		18x6	existing	River Trail	white on green	two-sided, other locations under Rufina (Siler Rd)	
AQ 29	Ave Cristobal Colon	River Trail	e-w		30x12	existing - same as above	← Ave Cristobal Colon, Acequia Trail 1/2, Ave Cristobal Colon, Acequia Trail 1/2 →	white on green	two-sided, arrows point south	
AQ 30	River Trail	Bridge to Frenchy's Field (sw corner of junction)	north		30x18	existing	River Trail, ← Downtown 2 3/4, Romero Park 2 3/4 →	white on green		
AQ 31	River Trail	Bridge to Frenchy's Field (sw corner of junction)	south		30x18	existing - same as above	River Trail, ← Romero Park 2 3/4, Downtown 2 3/4 →	white on green		




Plaque #	location1	location2	facing	Image	size	assembly	Text	Color	note	Agency if not City
AQ 32	River Trail	Bridge to Frenchy's Field (se corner of junction)	west		30x18	existing	Frenchy's Field, Osage Ave ¼, Acequia Trail ½→	white on green		
AQ 33	River Trail	Bridge to Frenchy's Field (se corner of junction)	east		30x18	existing - same as above	Frenchy's Field, ←Osage Ave ¼, Acequia Trail ½	white on green		
AQ 34	Frenchy's Field	Trail junction near Frenchy's Barn (e of playground)	east		24x6	new	River Trail ↗	white on green		
AQ 35	Frenchy's Field	Osage - in traffic circle	n-s		30x6	new - same as above	←River Trail ¼, River Trail ¼→	white on green	two-sided, arrows point west	
AQ 36	Frenchy's Field	Osage - in traffic circle	e-w		30x6	new	←Acequia Trail ⅓, Acequia Trail ⅓→	white on green	two-sided, arrows point south	
NOT FOR MANUFACTURE										
AQ X	Acequia Trail	E of Felipe Pl	South		30x18	remove	Acequia Trail, ←Ashbaugh Park 1, Railyard ½→		remove assembly and place this plaque on back of assembly to sw of trail intersection	
AQ X	Acequia Trail	E of Felipe Pl	North		30x6	remove - same as above	Acequia→		Salvage	
AQ X	Camino la Cañada	e of Ave C Colon	East	Faded Bike Route Plaque		Remove			Remove assembly	
AQ X	Camino la Cañada	w of Ave C Colon	West	Faded Bike Route Plaque		Remove			Remove assembly	

Plaque #	location1	location2	facing	Image	size	assembly	Text	Color	note
AQ 37	Otowi	Lujan	east		30x12	new	Acequia Trail West, ↑via Maclovía Park	white on green	
AQ 38	Otowi	Lujan	east		24x6	new - same as above	←via Rosina St	white on green	mount below AQ37; to be removed after completion of trail to Maez Rd
AQ 39	Lujan	n of Rosina	north		30x6	existing	Acequia Trail →	white on green	replace faded bike route sign; assembly to be removed after completion of trail to Maez
AQ 17	Rosina	w of Lujan	west		30x6	new	←Acequia Trail	white on green	
AQ 39	Maclovía	n of Rosina	north		30x6	new	Acequia Trail →	white on green	assembly to be removed after completion of trail to Maez
AQ 39	Rosina	Maez	east		30x6	existing	Acequia Trail →	white on green	mount on utility pole
AQ 40	Rosina	Maez	north		30x6	existing - same as above	←Acequia Trail E	white on green	mount on utility pole; remove after completion of trail to Maez
AQ 13	Maez	Acequia Trail	n-s		24x6	new - same as above	Acequia Trail	white on green	two-sided
AQ 41	Maez	Acequia Trail	e-w		30x12	new - same as above	Maez Rd, Acequia Trail E→; ←Maez Rd, Acequia Trail E	white on green	two-sided - arrows face north; sign to be reversed so arrows point south after completion of trail to Maez
AQ 42	Hmnos Rodríguez Park	Acequia Trail w of Maez	west		24x12	new	Acequia Trail, ↑Maez Rd	white on green	
AQ 43	Within Hmnos Rodríguez Park	100 ft east e of La Cieneguita St.	south		30x6	new	←Acequia Trail	white on green	may be relocated or removed upon completion of trail through park
AQ 44	Within Hmnos Rodríguez Park	100 ft east e of La Cieneguita St.	south		24x6	new - same as above	↑(wheelchair symbol) ADA Route	white on green	remove upon completion of trail through park
AQ 45	La Cieneguita St (east side)	Acequia Trail - north of e ramp, behind post and cable	west		30x18	new	Acequia Trail, Ashbaugh Park 1, Railyard 2½	white on green	location to be adjusted upon completion of trail through park
AQ 46	La Cieneguita St (east side)	Acequia Trail, same as above	west		24x6	new - same as above	←(wheelchair symbol) ADA Route	white on green	remove upon completion of trail through park

AQ	13	La Cieneguita St (west side)	Acequia Trail - STOP sign	n-s		24x6	existing	Acequia Trail	white on green	two-sided
AQ	47	La Cieneguita St (west side)	Acequia Trail - STOP sign	e-w		24x6	existing - same as above	La Cieneguita	white on green	two-sided
AQ	48	Acequia Trail	w of La Cieneguita	east		24x18	new	Acequia Trail, Harrison Rd 1/8, Rufina St 1/4	white on green	
AQ	49	Acequia Trail	e of Harrison			30x24	new	↑Acequia Trail, Hmnos Rdgz Park 1/8, Ashbaugh Park 1 1/4, Railyard 2 1/4	white on green	
AQ	13	Harrison	Acequia Trail - STOP sign	n-s		24x6	existing	Acequia Trail	white on green	two-sided
AQ	50	Harrison	Acequia Trail - STOP sign	e-w		24x6	existing - same as above	Harrison Rd	white on green	two-sided
AQ	51	Harrison Rd	across from Acequia Trail	east		30x6	new	←Rufina St	white on green	

Plaque #	location1	location2	facing	Image	size	assembly	Text	Color	note	Agency if n
AQ 17	Harrison	e end of Rufina	west	see AQ 17	30x6	existing	← Acequia Trail	white on green		
RU 1	Rufina	w of Harrison	east		30x18	new	Siler Rd ¼, S Meadows Rd ¾, South Side Library 5	white on green		
RU 2	Rufina	e of Siler	east		24x6	existing	River Trail →		on utility pole, second location below, third under CR Trail	
RU 3	Rufina	e of Siler	south		30x18	existing - same as above	↑ River Trail, ← South Side, Acequia Trail →	white on green	on utility pole; larger size = 4 inch fonts?	
RU 4	Siler	n of Rufina	north		30x12	new	← Acequia Trail E, South Side →	white on green		
RU 5	Rufina	w of Siler	west		24x12	existing	↑ Acequia Trail, ← River Trail	white on green	on utility pole	
AQ 28	Siler Rd	River Trail e side	n-s		18x6	existing	River Trail	white on green	two-sided	County
RU 6	Siler Rd	River Trail e side	e-w		18x6	existing - same as above	Siler Rd	white on green	two-sided	County
AQ 28	Siler Rd	River Trail w sides	n-s		18x6	existing	River Trail	white on green	two-sided	County
RU 6	Siler Rd	River Trail w sides	e-w		18x6	existing - same as above	Siler Rd	white on green	two-sided	County
RU 7	River Trail	e of east connection to Siler	west		30x24	new	River Trail; Frenchy's Field 1, Alto Park 2½, Downtown 3½	white on green		County
RU 8	River Trail	w of west connection to Siler	east		30x24	new	River Trail; Henry Lynch Rd ½, Reunity Farm ¾, Romero Park 1¼	white on green		County
RU 2	Rufina	e of Henry Lynch	east		24x6	new	River Trail →	white on green		
RU 10	Rufina	Henry Lynch (x2)	e-w		24x6	new - same as above	No Shoulder next ¼ mile	black on orange	below preceding plaque	
RU 9	Rufina	w of Henry Lynch	west		24x6	new	← River Trail	white on green	other locations under La T and CR trail	

RU	10	Rufina	Henry Lynch (x2)	e-w		24x6	new - same as above	No Shoulder next 1/4 mile	black on orange	below preceding plaque	
RU	11	Rufina	w of Henry Lynch	east		30x12	new	S Meadows Rd 2, S Side Library 4	white on green		
RU	12	Henry Lynch	Agua Fria	e-w		24x6	existing	← River Trail, River Trail →	white on green	two-sided, arrows point north	County
RU	13	Henry Lynch	Agua Fria	n-s		18x6	existing - same as above	Agua Fria St	white on green	two-sided	County
R	1-1	River Trail	Henry Lynch Connector	n-s		18x18	new	STOP	white on red	Other locations under Canada Rincon. Gail Ryba	County
AQ	28	River Trail	Henry Lynch Connector	n-s		18x6	new - same as above	River Trail	white on green	two-sided	County
RU	14	River Trail	Henry Lynch Connector	e-w		30x6	new - same as above	← Henry Lynch Rd, Henry Lynch Rd →	white on green	two-sided, arrows point south	County
RU	15	River Trail	e of Henry Lynch Connector	west		30x30	new	River Trail, Siler Rd 1/2, Frenchy's Field 1 1/2, Alto Park 3, Downtown 4	white on green		County
RU	16	River Trail	w of Henry Lynch Connector	east		30x18		River Trail; Reunity Farm 1/2, Romero Park 1 1/4	white on green		County
RU	17	Rufina	e of S Meadows Roundabout	east		36x24	new	S Meadows Rd, ↑ Acequia Trail West, ← Tierra Contenta Trail, El Camino Real Academy →	white on green	roundbout arrow for left arrow	
RU	18	Rufina	e of Primo Colores	west		36x24	existing - on lamp post	Ramirez-Thos. E.S. 1/4, Siler Rd 2 1/4, Acequia Trail E, 3 1/2, Downtown via River Trail 7 1/4	white on green		



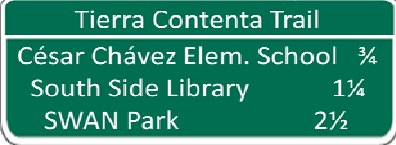








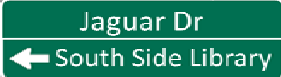
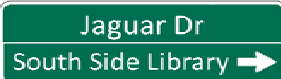

RU	19	S Meadows	n of Rufina	north		30x12	new	←Downtown, Acequia Trail W→	white on green	roundbout arrow for left arrow	
RU	20	S Meadows	s of Rufina	north		36x18	new	Sweeney Elem School 1/2, Tierra Contenta Trail 3/4, Ortiz Middle School 1	white on green		
RU	21	S Meadows	s of Colores del Rey St.	south		30x12	existing - on lamp post	←Acequia Trail W, Downtown→	white on green	roundbout arrow for left arrow	




Plaque #	location1	location2	facing	Image	size	assembly	Text	Color	note	Agency if n
LT 1	River Trail	Trail connecting to Gonzales School Crossing	e-w		30x12	new	to La Tierra Trails, Cañada Rincon Trail→,←to La Tierra Trails, Cañada Rincon Trail	white on green	two-sided, arrows point north	
LT 2	River Trail	Trail connecting to Gonzales School Crossing	n		24x18	new - same as above	River Trail, ← Downtown 1/2, Alto Park 1/4→	white on green		
LT 3	Trail on Gonzales School Campus	N of W Alameda	s		30x12	new	La Tierra Trails 2, Cañada Rincon Trail 1/4	white on green		
LT 4	Camino de las Crucitas	Across from Gonzales campus trail	w		30x12	new	Camino de las Crucitas, ←Trails, Downtown→	white on green		
LT 5	Camino de las Crucitas	S of Rio Vista	s		30x12	new	↑ La Tierra Trails, Cañada Rincon Trail→	white on green		
LT 6	Camino de las Crucitas	N of Rio Vista	s		30x6	new	La Tierra Trails 1/4	white on green		
RU 9	Rio Vista	N of Camino de las Curcitas	S		24x6	new	←River Trail	white on green		
LT 7	Camino de las Crucitas	N of Alamo Dr	s		30x6	new	La Tierra Trails 1	white on green		
LT 8	Camino de las Crucitas	S of Buckman Rd	s		36x12	existing - utility pole	to La Tierra Trails, via Buckman Rd↗	white on green		
LT 9	Camino de las Crucitas	S of Buckman Rd	s		30x6	existing - same as above	via trail→	white on brown	Vector file of mtn bike image available from SFCT	
LT 10	Buckman Rd	S of Camino de los Montoyas	s		30x6	new	La Tierra Trails	white on green		
LT 11	Paseo de Peralta (NM475)	w of W San Francisco	w		24x6	new	Plaza 3/4→	white on green		NMDOT


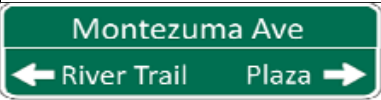

Plaque #	location1	location2	facing	Image	size	assembly	Text	Color	note
CR 1	Alamo Dr	across from Rio Vista St.	s		36x6	existing - utility pole	Canada Riñcon Trail→	white on green	
RU 9	Alamo Dr	across from Rio Vista St.	e		24x6	existing - same as above	←River Trail	white on green	
CR 2	Alamo Dr	across from Calle Mejia	w		36x6	existing - utility pole	←Canada Riñcon Trail	white on green	
RU 2	Alamo Dr	across from Calle Mejia	w		24x6	existing - same as above	River Trail→	white on green	
CR 3	Calle Mejia	n of Alamo Dr	s		36x6	existing - speed limit sign	Canada Riñcon Trail ½	white on green	
CR 4	Canada Riñcon Trail	Mejia	e		30x6	existing	←River Trail ¼	white on green	
R 1-1	Canada Riñcon Trail	Mejia	e		18x18	existing - replace regulatory sign	STOP	white on red	
R 1-1	Canada Riñcon Trail	Camino Francisco	s		18x18	existing - replace regulatory sign	STOP	white on red	
CR 5	Camino Francisca	n of Ave Rincon	s		36x6	existing - speed limit sign	Canada Riñcon Trail ¾	white on green	
CR 6	Ave Rincon	Canada Riñcon Trail - S junction	e-w		24x6	new	Canada Riñcon Trail	white on green	two-sided
CR 7	Ave Rincon	Canada Riñcon Trail - S junction	n-s		18x6	new - same as above	Ave Rincon	white on green	two-sided
CR 8	Canada Riñcon Trail	N of S junction w Ave Rincon	s		18x6	new	Tano Rd ½	white on green	
CR 6	Ave Rincon	Canada Riñcon Trail - N junction	e-w		24x6	new	Canada Riñcon Trail	white on green	two-sided
CR 7	Ave Rincon	Canada Riñcon Trail - N junction	n-s		18x6	new - same as above	Ave Rincon	white on green	two-sided
CR 9	Canada Riñcon Trail	N of N junction w Ave Rincon	s		18x6	new	Tano Rd ⅓	white on green	
CR 10	Canada Riñcon Trail	Junction with dirt trail s of Tano Rd	s		18x6	new	Tano Rd →	white on green	

CR	11	Canada Riñcon Trail	Junction with dirt trail s of Tano Rd	e-w		30x6	new - same as above	←River Trail 2¾, River Trail 2¾→	white on green	two-sided - arrows point south
CR	1	Canada Riñcon Trail	s of Tano Rd			36x6	existing - Parks regs sign	Canada Riñcon Trail→	white on green	

Plaque #	location1	location2	facing	Image	size	assembly	Text	Color	note	Agency if n
GR 1	W Zia Rd	Gail Ryba Trail a/k/a "Zia Rd Trail" (at Plaza Entrada driveway)	e-w		24x6	existing - on top of STOP sign	Gail Ryba Trail	white on green	two-sided, other below	
GR 2	Gail Ryba Trail	n of W Zia	s		30x12	existing	St Francis Trail 1/4, Rail Trail 1/2	white on green		
GR 3	Gail Ryba Trail	St Francis Trail: east side of footbridge	n-s		24x6	existing	←Rail Trail, Rail Trail→	white on green	two-sided, arrows point west	
R 1-1	Gail Ryba Trail	Rail Trail	e		18x18	existing	STOP	white on red		
GR 1	Gail Ryba Trail	Rail Trail	n-s		24x6	existing - same as above	Gail Ryba Trail	white on green	two-sided	
GR 4	Gail Ryba Trail	Rail Trail	e-w		18x6	existing - same as above	Rail Trail	white on green	two-sided, other location Rail Trail at Montezuma	
NOT FOR MANUFACTURE										
GR XX	St Francis Dr	Zia Rd	s	STOP sign assembly: Remove "St Francis Trail" Plaque from north side and place facing south		existing	St Francis Trail	white on green		NMDOT
GR XX	St Francis Dr	Siringo Rd (S Side)	n	STOP sign assembly: Remove "St Francis Trail" Plaque from south side and place facing north		existing	St Francis Trail	white on green		NMDOT
GR XX	St Francis Dr	Siringo Rd (N Side)	s	STOP sign assembly: Remove "St Francis Trail" Plaque from north side and place facing south		existing	St Francis Trail	white on green		NMDOT
GR XX	St. Michael's Dr	Galisteo St	n	STOP sign assembly: Remove "St Francis Trail" Plaque from south side and place facing north		existing	St Francis Trail	white on green		

Plaque #	location1	location2	facing	Image	size	assembly	Text	Color	note
TC 1	S Meadows Rd	Tierra Contenta Trail	n-s		30x6	new	Tierra Contenta Trail	white on green	two-sided - other locations below
TC 2	S Meadows Rd	Tierra Contenta Trail	w		36x18	new - same as above	South Meadows Rd, ←Sweeney ES Ortiz MS→, ←Downtown via Rufina St	white on green	
TC 3	Tierra Contenta Trail	w of South Meadows Rd	e		36x24	new	Tierra Contenta Trail, Cesar Chavez Elem School ¾, South Side Library 1¼, SWAN Park 2½	white on green	
TC 1	Tierra Contenta Trail	n of Ave Contenta	e-w		30x6	existing	Tierra Contenta Trail	white on green	two-sided
TC 4	Ave Contenta	e of Tierra Contenta Trail	w		30x18	new	Cesar Chavez E.S. ¼, Capital High School ½, Nina Otero C.S. ¾	white on green	
TC 1	Tierra Contenta Trail	Paseo del Sol	n-s		30x6	existing	Tierra Contenta Trail	white on green	Two-Sided; Remove and Salvage Arroyo Chamisos
TC 5	Tierra Contenta Trail	ne of Paseo del Sol	s		30x18	new	Tierra Contenta Trail, Ave Contenta ⅛, S Meadows Rd ¾	white on green	
TC 6	Paseo del Sol	s of Ave Chamisa/Tierra Contenta Trail	n		30x12	existing (lamp post)	Capital H.S. ⅓, Nina Otero C.S. ¾	white on green	
TC 7	Tierra Contenta Trail	w of Paseo del Sol	n		30x18	existing (wood post, above dog bag dispenser)	Tierra Contenta Trail, South Side Library ½, SWAN Park 1¼	white on green	
TC 8	Tierra Contenta Trail	e of Jaguar Dr	w		30x12	new	Tierra Contenta Trail, Paseo del Sol ½, S Meadows Rd 1¼	white on green	
TC 1	Tierra Contenta Trail	Jaguar Dr	e-w		30x6	new	Tierra Contenta Trail	white on green	two-sided
TC 9	Tierra Contenta Trail	Jaguar Dr	n-s	 	30x12	new - same as above	←Jaguar Dr, South Side Library; Jaguar Dr, South Side Library→	white on green	two-sided, arrows point west
TC 10	Tierra Contenta Trail	s. of Jaguar Dr	n		30x12	new	Tierra Contenta Trail, SWAN Park 1¼	white on green	

TC	11	Tierra Contenta Trail	at intersection with trail to Jaguar Dr. near Camino Unido	e		36x18	new	↑Jaguar Dr, ←Tierra Contenta Trail, SWAN Park ½	white on green	
TC	12	Tierra Contenta Trail	at intersection with trail to Jaguar Dr. near Camino Unido	w		36x18	new - same as above	Tierra Contenta Trail, ↑South Side Library ¾, SWAN Park ½→	white on green	
TC	13	Tierra Contenta Trail	e of SWAN Park	w		30x24	new	Tierra Contenta Trail, South Side Library 1½, Paseo del Sol 1¾, S Meadows Dr 2½	white on green	

Plaque #		location1	location2	facing	Image	size	assembly	Text	Color	note
GR	4	Rail Trail	Montezuma	e-w		18x6	existing	Rail Trail	white on green	two-sided
RT	1	Rail Trail	Montezuma	s		30x12	existing - same as above	Montezuma Ave, ←River Trail Plaza→	white on green	
RT	2	Montezuma	e of Rail Trail	w		24x6	new	Plaza ½	white on green	